Florida Statewide Regional Evacuation Study Program

Regional Behavioral Survey Report

Volume 3-1

Florida Division of Emergency Management

West Florida Regional Planning Council

West Florida Region



Includes Hurricane Evacuation Study

Statewide Regional Evacuation Study Program

Volume 3-1
West Florida Region
Behavioral Survey Report

Prepared by

Kerr and Downs Research

This page left intentionally blank

CREDITS & ACKNOWLEDGEMENTS

Funding was provided by the Florida Legislature with funds provided by the Federal Emergency Management Agency (FEMA) through the Florida Division of Emergency Management, 2555 Shumard Oak Blvd., Tallahassee, 32399. Web site: www.floridadisaster.org. Local match was provided by the West Florida Regional Planning Council and the counties of Bay, Escambia, Holmes, Okaloosa, Santa Rosa, Walton and Washington.

The Council acknowledges and extends its appreciation to the following agencies and people for their cooperation and assistance in the development of this Behavioral Survey Report:

Kerr and Downs Research for the collection and analysis of the behavioral survey data. A special acknowledgement is extended to Phillip E. Downs, Ph.D., Principal Investigator; Sonia Prusaitis, Senior Project Director; and Joey St. Germain, Project Director; with contributions from Earl J. Baker, Ph.D., Hazards Management Group.

Florida Division of Emergency Management
Sandy Meyer, Hurricane Planning Manager
Richard Butgereit, GIS Manager

Northeast Florida Regional Council
Jeffrey Alexander, Project Manager

Florida Emergency Preparedness Association
For their support in this statewide effort

County Emergency Management Agencies
Mark Bowen, Bay County
John Dosh, Escambia County
Wanda Stafford, Holmes County
Randy McDaniel, Okaloosa County
Sheryl Bracewell, Santa Rosa County
Joe Preston, Walton County
Roger Hagan, Washington County

This page left intentionally blank

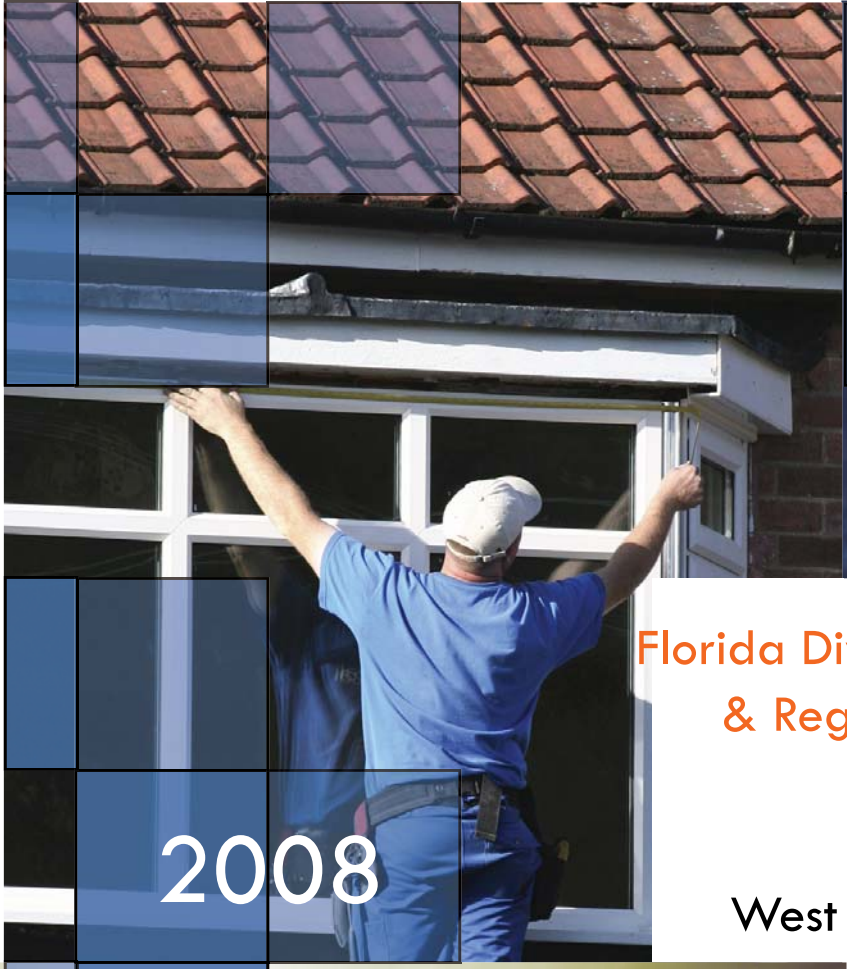

2008

Florida Division of Emergency Management & Regional Planning Councils of Florida

STATEWIDE REGIONAL EVACUATION STUDY PROGRAM: West Florida Behavioral Survey Report

Authors:
Phillip E. Downs, Ph.D., Principal Investigator
Sonia Prusaitis, Senior Project Director
Joey St. Germain, Project Director
Kerr & Downs Research

With contributions from
Earl J. Baker, Ph.D.
Hazards Management Group

kerr&downs RESEARCH

STATEWIDE REGIONAL EVACUATION STUDY PROGRAM

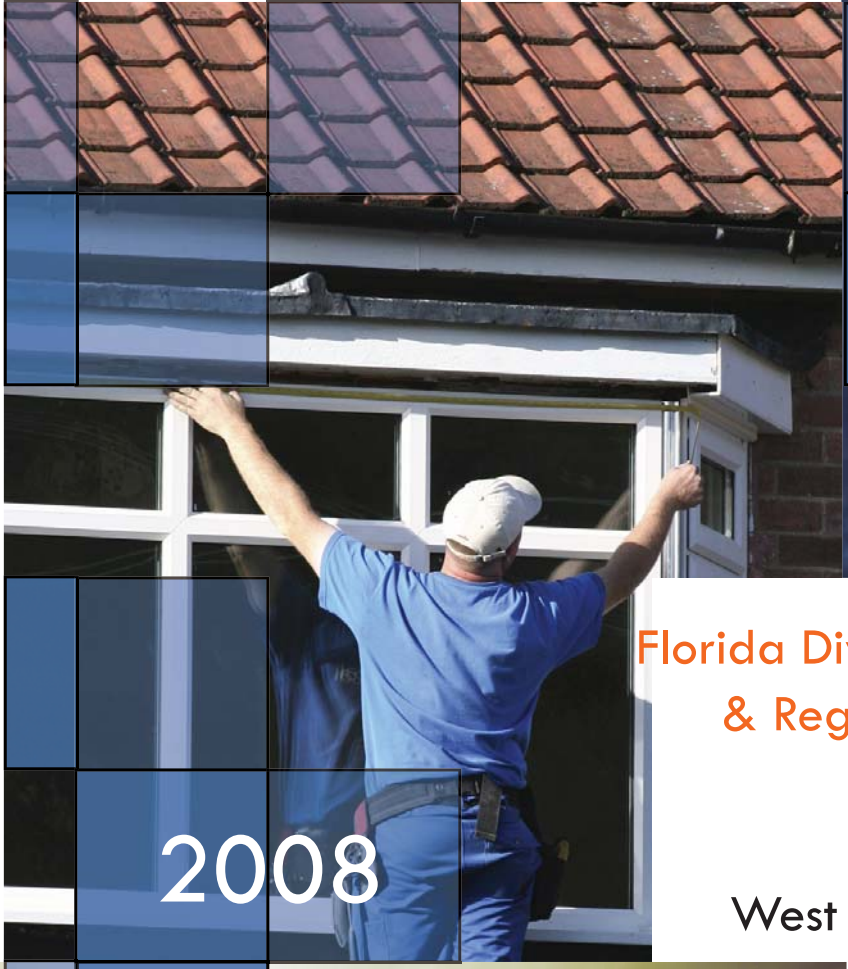

2008

Florida Division of Emergency Management & Regional Planning Councils of Florida

STATEWIDE REGIONAL EVACUATION STUDY PROGRAM: West Florida Behavioral Survey Report

Authors:
Phillip E. Downs, Ph.D., Principal Investigator
Sonia Prusaitis, Senior Project Director
Joey St. Germain, Project Director
Kerr & Downs Research

With contributions from
Earl J. Baker, Ph.D.
Hazards Management Group

kerr&downs RESEARCH

STATEWIDE REGIONAL EVACUATION STUDY PROGRAM

Table of Contents

1. Introduction 1

2. Executive Summary 5

3. Sources of Information About Hurricanes 11

4. Awareness of Evacuation Zones 15

5. Perceived Vulnerability 21

6. Evacuation Plans 41

7. Vehicle Availability & Intended Use 79

8. Obstacles to Evacuation 83

9. Historical Evacuation Behavior 93

10. Housing & Mitigation 119

11. Wildfires 127

12. Freshwater Flooding 133

13. Hazardous Materials 139

14. Region & County Questions 147

15. Demographics 165

16. Appendix A 177

17. Appendix B 191

18. Appendix C 213

1. Introduction

Introduction & Methods

This document presents regional findings from a 2007-2008 survey of Florida residents conducted as part of the Statewide Regional Evacuation Study. The primary aim of the survey was to provide data to assist in deriving evacuation behavioral assumptions for transportation and shelter analyses. The main focus of the survey was hurricane evacuation, but questions were also asked about evacuation due to freshwater flooding, wildfires, hazardous material accidents, and nuclear power plant accidents. The survey included questions that are important in developing accurate behavioral projections for transportation and shelter planning but also incorporated questions deemed useful by county emergency management officials. Meetings were held with county and regional planning council representatives to discuss the questionnaire and related survey issues.

In each non-coastal county of the state 150 interviews were conducted randomly by telephone. In each coastal county of the state 400 interviews were conducted. The interviews were allocated among aggregations of hurricane evacuation zones (e.g., category 1-2) in the respective counties. The aggregation of zones and allocations of interviews among the zones were determined after input from county and regional representatives and varied among counties and regions. Selections were also made in order to reflect aggregations of zones currently used operationally and in public information materials by counties and to provide appropriate distributions of data that would be necessary to derive behavioral projections as required by the Statewide Regional Evacuation Study. In order to ensure that respondents resided in the evacuation zones of interest, addresses were selected first, and then telephone number at those addresses. By necessity only residences with land-line telephones were called, as sampling was conducted by address.

For non-coastal counties, tables in this document report survey findings for the county without geographical breakdowns. For coastal counties, tables summarize survey findings in several ways geographically. For the region and for each county, results for all evacuation zones are aggregated, without weighting the zones to reflect actual populations in each zone. Results are also presented by evacuation zone for the region, and the regional aggregations for zones are also not weighted to reflect actual population variations among counties. Finally, results are presented for each evacuation zone within each county. In one respect this is the most accurate level of reporting, because findings are not being mixed with those for other locations. However, this is also the reporting level with the smallest number of respondents, and statistical reliability is poorer for smaller samples. For every coastal county and for every region with coastal counties, tables report findings for six evacuation zones (category 1, 2, 3, 4, and 5 surge-related evacuation zones, plus non-surge areas). In locations where zones were aggregated the tables show the same data for each zone separately (for cat 1 and 2, for example). This is done to achieve uniformity of tables among counties and regions, but tables should not be misconstrued to infer that sample sizes apply to each zone separately. Tables are formatted to make clear instances where sample sizes are “shared” among zones.

For hazards other than hurricanes, sample sizes are smaller. In most counties one-third of the respondents were asked about freshwater flooding or wildfires or hazardous material accidents. In counties within the emergency planning zone for a nuclear power plant, one-fourth of the respondents were asked about one of the previously listed hazards or about nuclear power plants.

2. Executive Summary

Information about Hurricanes

Four out of five West Florida region residents (82%) have access to the Internet. Three in ten of these individuals (30%) claim to have visited their county's website to search for information about hurricanes. Over seven out of ten residents (71%) in the West Florida region maintain they have seen a map of their county showing areas that need to evacuate in case of hurricanes.

Information about Hurricanes

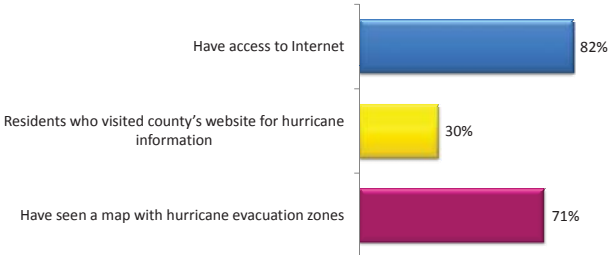

Awareness of Evacuation Zones

One in three residents (33%) of the coastal counties in the West Florida region believes they live in an evacuation zone. Knowledge about one's evacuation zone is limited as shown below:

Evacuation zone	Know evacuation zone in which one lives
Category 1	22%
Category 2	9%
Category 3	9%
Category 4	18%
Category 5	18%

Overall, 17% of residents in the West Florida region correctly identify the evacuation zone in which they live.

Perceived Danger from Hurricanes

Percentages of residents in the West Florida region who believe hurricanes of varying strengths pose safety risks for flooding for their homes increase linearly with the strength of hurricanes:

Evacuation zone	Category 2 hurricane	Category 3 hurricane	Category 4 hurricane
Category 1	20%	37%	57%
Category 2	17%	32%	52%
Category 3	17%	32%	52%
Category 4	18%	27%	49%
Category 5	18%	27%	49%
Non-Surge	8%	18%	32%
Inland	11%	24%	34%

Percentages of residents who believe it is safe to stay in their homes if hurricanes pass directly over them decrease dramatically as hurricanes strengthen from category 2 to 3 to 4.

Evacuation zone	Category 2 hurricane	Category 3 hurricane	Category 4 hurricane
Category 1	65%	32%	14%
Category 2	68%	41%	17%
Category 3	68%	41%	17%
Category 4	76%	47%	20%
Category 5	76%	47%	20%
Non-Surge	74%	49%	24%
Inland	63%	39%	18%

Emergency Management Officials

Percentages of residents who feel that Emergency Management officials will issue evacuation notices saying resident should leave their homes to seek safer locations increase significantly as storm strength increases.

Evacuation zone	Category 2 hurricane	Category 3 hurricane	Category 4 hurricane
Category 1	58%	84%	94%
Category 2	52%	78%	93%
Category 3	52%	78%	93%
Category 4	47%	71%	86%
Category 5	47%	71%	86%
Non-Surge	39%	63%	85%
Inland	42%	66%	89%

Evacuation Intent

Percentages of citizens who say they will follow mandatory evacuation notices increase linearly as hurricanes strengthen from category 1 or 2 to 3 to 5.

Evacuation zone	Category 1 or 2 hurricane	Category 3 hurricane	Category 5 hurricane
Category 1	72%	86%	94%
Category 2	71%	84%	93%
Category 3	71%	84%	93%
Category 4	70%	81%	90%
Category 5	70%	81%	90%
Non-Surge	68%	78%	91%
Inland	76%	85%	92%

Shadow Evacuations

Significant percentages of residents say they intend to evacuate their homes even when the evacuation notice does not apply directly to them. Shadow evacuations increase as storm strength increases.

Evacuation zone	Evacuation notice for zones 1 and 2	Evacuation notice for zones 1, 2, and 3	Evacuation notice for zones 1, 2, 3, 4, & 5
Category 1	74%	88%	98%
Category 2	65%	83%	98%
Category 3	65%	83%	98%
Category 4	57%	74%	87%
Category 5	57%	74%	87%
Non-Surge	53%	68%	83%
Inland	61%	76%	94%

Evacuation Destination

Regardless of the hurricane strength, pluralities of residents of the West Florida region intend to go to friends or relatives if they evacuate. Minor changes in evacuation destinations occur as hurricanes strengthen. Only 8% of residents in the West Florida region plan to go to a hurricane shelter to escape hurricanes of all strengths.

About half of residents intend to evacuate to locations outside Florida regardless of hurricane strength. Alabama and Georgia are the most popular out-of-state evacuation destinations. Percentages of residents who intend to evacuate outside Florida increase as hurricanes strengthen to category 5. Most residents who intend to evacuate outside Florida will go to Alabama.

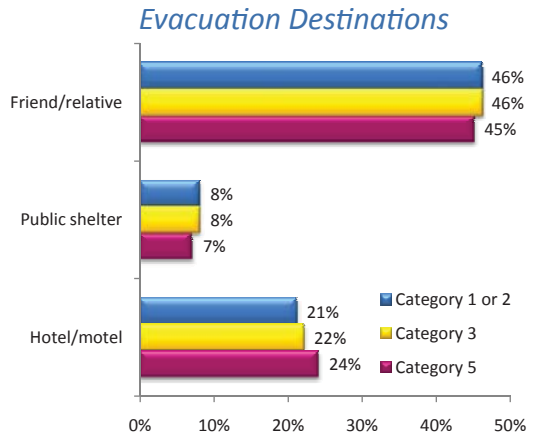

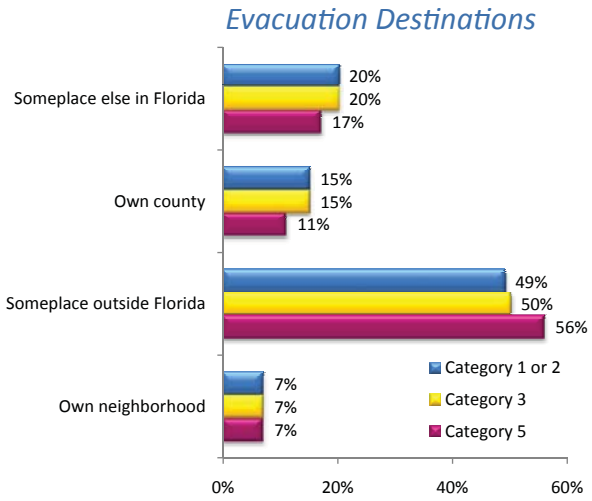

Hurricane Planning

Over seven in ten households (71%) have definite plans for deciding to evacuate and where to go. The typical household plans to take 1.4 vehicles during an evacuation. Only 11% of households plan to take a motor home, pull a trailer, boat, etc., when they evacuate.

Issues Impacting Evacuation

Six in ten residents (62%) in the West Florida region have pets: 84% of these residents plan to take their pets with them if they evacuate. Most residents with pets (91%) are aware that public shelters will not accept pets inside, and 5% of these residents claim they will not evacuate because of this.

Only 7% of households contain an individual who requires assistance during evacuation; 5% of all households in the West Florida region have an individual who is disabled, has a medical condition or requires some other type of special assistance beyond transportation assistance; and 2% of all households in the West Florida region will require assistance from an outside agency for the person who is disabled. Only 3% of all households in the West Florida region require transportation assistance during hurricane evacuation.

Past Hurricanes

Percentages of residents reporting they were home for recent hurricanes and percentages who reporting evacuation are shown below:

76% Dennis
72% Ivan
77% Katrina

The percentages of all households that evacuated and the most popular types of destinations are shown below:

Hurricane	Evacuated	Neighbor-hood	County	Elsewhere in Florida	Outside Florida
Hurricane Dennis	36%	3%	6%	11%	15%
Hurricane Ivan	41%	5%	6%	13%	17%
Hurricane Katrina	15%	2%	3%	4%	5%

Hurricane	Shelter	Friend/relative	Hotel/motel
Hurricane Dennis	2%	21%	9%
Hurricane Ivan	2%	23%	10%
Hurricane Katrina	1%	10%	2%

Percentages of households that thought evacuation notices for past hurricanes were mandatory or voluntary are shown below:

Hurricane	Mandatory	Voluntary
Hurricane Dennis	29%	53%
Hurricane Ivan	37%	48%
Hurricane Katrina	21%	67%

3. Sources of Information About Hurricanes

Do you have access to the Internet so you could look up information about hurricanes?

Four out of five residents (82%) in the West Florida region have access to the Internet so they can search for information about hurricanes. Residents in evacuation areas 1 through 3 (88% and 89%) are more likely to have Internet access, while inland county residents (71%) are less likely.

County Level Results

Internet access varies within the West Florida region, ranging from 71% in Holmes and Washington counties to a high of 88% in Okaloosa County.

Access to Internet

	n	Yes	No	Don't know/not sure
West Florida	**2,300**	**82%**	**18%**	**0%**
Category 1	529	89%	11%	0%
Category 2	263	88%	12%	0%
Category 3	262	88%	12%	0%
Category 4	225	80%	20%	0%
Category 5	225	80%	20%	0%
Non-Surge	496	79%	21%	0%
Inland	300	71%	29%	0%
Bay	**400**	**84%**	**16%**	**0%**
Category 1	104	89%	11%	0%
Category 2	100	89%	11%	0%
Category 3		89%	11%	0%
Category 4	50	79%	21%	0%
Category 5		79%	21%	0%
Non-Surge	146	80%	20%	0%
Escambia	**400**	**77%**	**23%**	**0%**
Category 1	100	84%	16%	0%
Category 2	100	74%	26%	0%
Category 3		74%	26%	0%
Category 4	100	74%	26%	0%
Category 5		74%	26%	0%
Non-Surge	100	76%	24%	0%
Okaloosa	**400**	**88%**	**12%**	**0%**
Category 1	125	90%	10%	0%
Category 2	125	94%	6%	0%
Category 3		94%	6%	0%
Category 4	100	85%	15%	0%
Category 5		85%	15%	0%
Non-Surge	50	79%	21%	0%
Santa Rosa	**400**	**85%**	**15%**	**0%**
Category 1	100	94%	6%	0%
Category 2	100	86%	14%	0%
Category 3		86%	14%	0%
Category 4	100	83%	17%	0%
Category 5		83%	17%	0%
Non-Surge	100	80%	20%	0%

Access to Internet

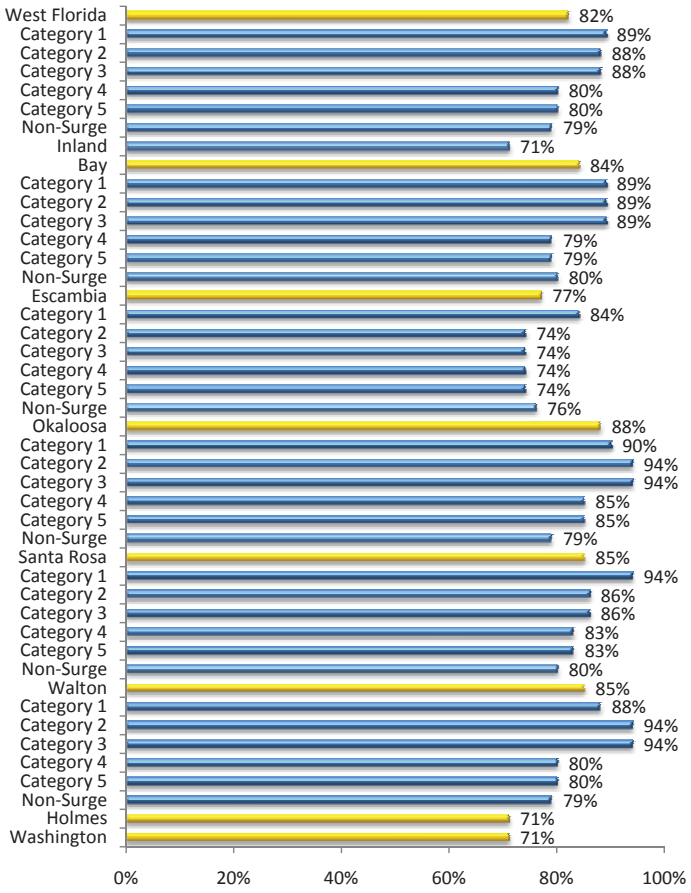

Walton	**400**	**85%**	**15%**	**0%**
Category 1	100	88%	10%	2%
Category 2	100	94%	6%	0%
Category 3		94%	6%	0%
Category 4	100	80%	20%	0%
Category 5		80%	20%	0%
Non-Surge	100	79%	21%	0%
Holmes	**150**	**71%**	**29%**	**0%**
Washington	**150**	**71%**	**28%**	**0%**

Have you ever visited your county's website to look up information about hurricanes?

Three in ten residents (30%) in the West Florida region report visiting their county's website to look up information about hurricanes. Incidence of accessing county websites is greater in evacuation zone 1 (38%), while only 15% of inland county residents report accessing their county's website to look up information about hurricanes.

County-Level Results

Percentages of residents who have visited their county's website to search for information about hurricanes vary somewhat across counties with a high of 38% in Okaloosa County and a low of 14% in Holmes County.

Visited County Website

	n	Yes	No	Don't know/not sure
West Florida	**2,300**	**30%**	**69%**	**1%**
Category 1	529	38%	60%	2%
Category 2	263	31%	68%	2%
Category 3	262	31%	68%	2%
Category 4	225	35%	65%	1%
Category 5	225	35%	65%	1%
Non-Surge	496	26%	73%	1%
Inland	300	15%	84%	0%
Bay	**400**	**32%**	**67%**	**1%**
Category 1	104	40%	59%	1%
Category 2	100	31%	69%	0%
Category 3		31%	69%	0%
Category 4	50	39%	61%	0%
Category 5		39%	61%	0%
Non-Surge	146	27%	71%	2%
Escambia	**400**	**30%**	**68%**	**2%**
Category 1	100	44%	53%	3%
Category 2	100	25%	75%	1%
Category 3		25%	75%	1%
Category 4	100	33%	66%	1%
Category 5		33%	66%	1%
Non-Surge	100	20%	78%	2%
Okaloosa	**400**	**38%**	**61%**	**1%**
Category 1	125	37%	62%	1%
Category 2	125	33%	63%	3%
Category 3		33%	63%	3%
Category 4	100	43%	56%	0%
Category 5		43%	56%	0%
Non-Surge	50	37%	63%	0%
Santa Rosa	**400**	**31%**	**68%**	**1%**
Category 1	100	33%	66%	1%
Category 2	100	35%	65%	0%
Category 3		35%	65%	0%
Category 4	100	27%	71%	2%
Category 5		27%	71%	2%
Non-Surge	100	29%	70%	1%

Visited County's Website

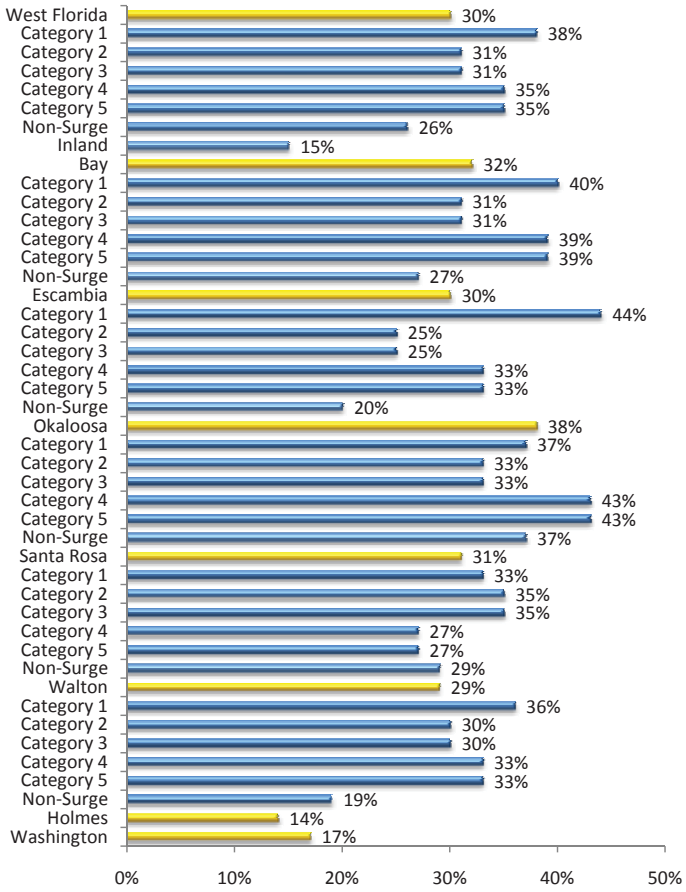

Walton	**400**	**29%**	**69%**	**2%**
Category 1	100	36%	60%	4%
Category 2	100	30%	67%	4%
Category 3		30%	67%	4%
Category 4	100	33%	67%	0%
Category 5		33%	67%	0%
Non-Surge	100	19%	81%	0%
Holmes	**150**	**14%**	**85%**	**1%**
Washington	**150**	**17%**	**83%**	**0%**

4. Awareness of Evacuation Zones

Have you ever seen a map of your county showing areas that would need to evacuate in case of a hurricane?

Seven out of ten residents (71%) in the West Florida region maintain they have seen a map of their county showing areas that need to evacuate in case of hurricanes. Results vary slightly across evacuation zones with a high of 74% in evacuation zones 1 through 3 and a low of 68% in inland counties.

County Level Results

Residents of Bay County (77%) are more likely to say they have seen maps with evacuation zones, while 67% of Escambia County residents report seeing maps with evacuation zones delineated.

Have Seen County Hurricane Map

	n	Yes	No	Don't know/not sure
West Florida	**2,000**	**71%**	**27%**	**2%**
Category 1	529	74%	24%	2%
Category 2	263	74%	24%	2%
Category 3	262	74%	24%	2%
Category 4	225	69%	29%	2%
Category 5	225	69%	29%	2%
Non-Surge	496	68%	30%	2%
Bay	**400**	**77%**	**21%**	**3%**
Category 1	104	78%	21%	1%
Category 2	100	83%	12%	5%
Category 3		83%	12%	5%
Category 4	50	85%	12%	2%
Category 5		85%	12%	2%
Non-Surge	146	70%	28%	2%
Escambia	**400**	**67%**	**31%**	**2%**
Category 1	100	73%	23%	4%
Category 2	100	73%	25%	2%
Category 3		73%	25%	2%
Category 4	100	59%	41%	1%
Category 5		59%	41%	1%
Non-Surge	100	67%	31%	2%
Okaloosa	**400**	**68%**	**29%**	**3%**
Category 1	125	71%	27%	2%
Category 2	125	72%	26%	2%
Category 3		72%	26%	2%
Category 4	100	66%	29%	5%
Category 5		66%	29%	5%
Non-Surge	50	60%	37%	3%
Santa Rosa	**400**	**74%**	**25%**	**1%**
Category 1	100	76%	22%	3%
Category 2	100	72%	28%	0%
Category 3		72%	28%	0%
Category 4	100	75%	23%	2%
Category 5		75%	23%	2%
Non-Surge	100	72%	27%	1%

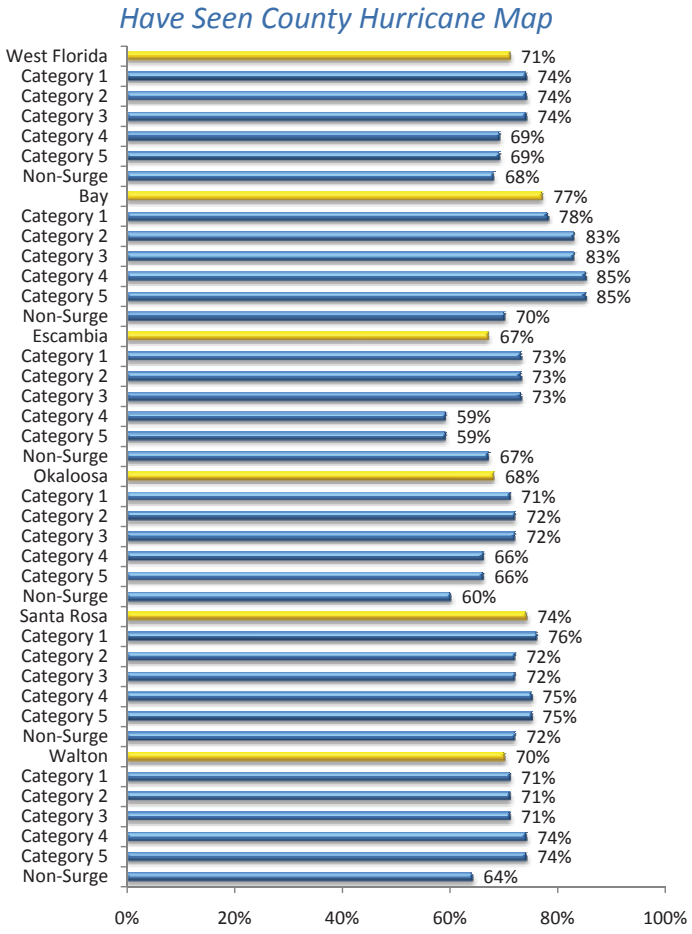

Walton	**400**	**70%**	**29%**	**1%**
Category 1	100	71%	28%	1%
Category 2	100	71%	27%	2%
Category 3		71%	27%	2%
Category 4	100	74%	26%	0%
Category 5		74%	26%	0%
Non-Surge	100	64%	34%	2%

Your county has identified storm surge areas that people would need to evacuate in certain hurricanes. Do you live in one of the storm surge hurricane evacuation zones or do you live in an area that would not be affected by storm surge?

Residents of coastal counties were asked if they lived in areas identified by their counties as evacuation zones, i.e., areas that would need to evacuate in certain hurricanes. One in three residents (33%) of the coastal counties in the West Florida region believes they live in an evacuation zone. Residents who live in evacuation zone 1 (52%) are much more likely than other residents to surmise that they live in an evacuation zone. Conversely, only 11% of non-surge zome residents believe they live in areas requiring evacuation during hurricanes.

Live in Storm Surge Hurricane Evacuation Zone

	n	Surge evacuation zone	Area not affected by surge	Don't know/not sure
West Florida	**2,000**	**33%**	**49%**	**18%**
Category 1	529	52%	30%	18%
Category 2	263	42%	43%	15%
Category 3	262	42%	43%	15%
Category 4	225	28%	52%	20%
Category 5	225	28%	52%	20%
Non-Surge	496	11%	70%	18%
Bay	**400**	**33%**	**46%**	**21%**
Category 1	104	69%	14%	18%
Category 2	100	39%	45%	16%
Category 3		39%	45%	16%
Category 4	50	32%	56%	12%
Category 5		32%	56%	12%
Non-Surge	146	11%	62%	27%
Escambia	**400**	**41%**	**42%**	**17%**
Category 1	100	52%	35%	13%
Category 2	100	68%	24%	9%
Category 3		68%	24%	9%
Category 4	100	35%	32%	33%
Category 5		35%	32%	33%
Non-Surge	100	14%	77%	10%
Okaloosa	**400**	**24%**	**53%**	**24%**
Category 1	125	40%	31%	29%
Category 2	125	20%	63%	18%
Category 3		20%	63%	18%
Category 4	100	20%	63%	17%
Category 5		20%	63%	17%
Non-Surge	50	6%	57%	36%
Santa Rosa	**400**	**30%**	**60%**	**10%**
Category 1	100	50%	43%	7%
Category 2	100	43%	49%	8%
Category 3		43%	49%	8%
Category 4	100	15%	72%	13%
Category 5		15%	72%	13%
Non-Surge	100	13%	76%	11%

County-Level Results

Responses vary somewhat across the counties as 41% of residents in Escambia County believe they live in evacuation zones, and 24% of residents in Okaloosa County believe they live in an evacuation zone.

Live in Storm Surge Hurricane Evacuation Zone

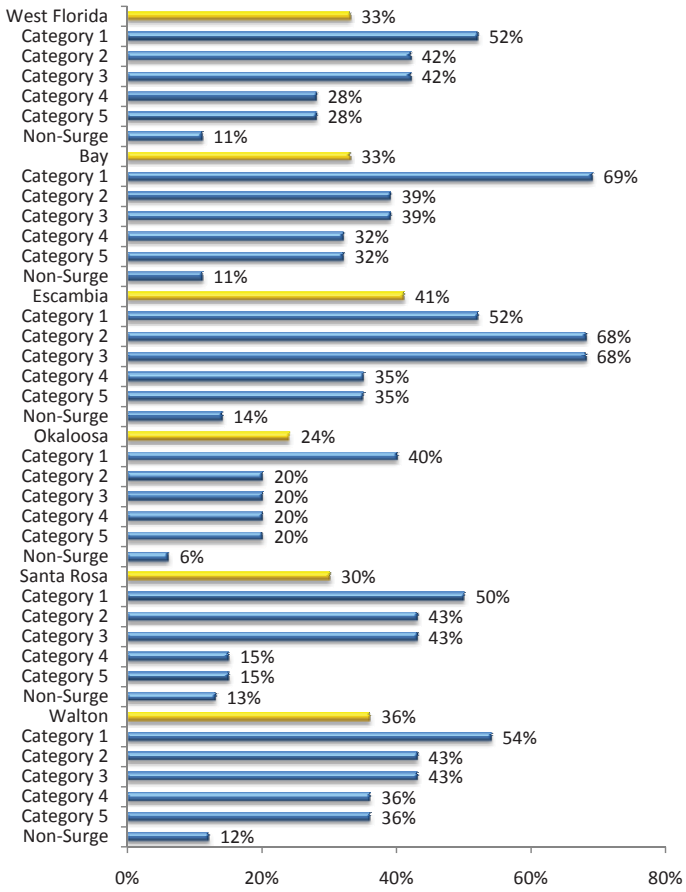

Walton	**400**	**36%**	**46%**	**17%**
Category 1	100	54%	27%	19%
Category 2	100	43%	32%	25%
Category 3		43%	32%	25%
Category 4	100	36%	47%	16%
Category 5		36%	47%	16%
Non-Surge	100	12%	79%	9%

Aware of Storm Surge Evacuation Zone

Residents of coastal counties in the West Florida region who claim they live in evacuation zones were asked to indicate the evacuation zone in which they live. Majorities of residents in each evacuation zone do not know in which evacuation zone they live. For example, 78% of residents who live in evacuation zone 1 either do not know they live there or believe they live in another evacuation zone; and 90% of residents in evacuation zone 2 either do not know they live there or believe they live in another evacuation zone.

Relatively few residents can identify correctly the evacuation zone in which they live. The following percentages of residents in each evacuation zone correctly identify their evacuation zone:

Surge Zone in which They Live	Correctly identify Surge Zone
Category 1	22%
Category 2	9%
Cateogry 3	9%
Category 4	18%
Cateogry 5	18%

County-Level Results

When looking strictly at evacuation zone residents, Bay County residents are most likely (24%) to know in which evacuation zone they live, while Okaloosa County residents are least likely to know.

County	Know Evacuation Zone In Which They Live
Bay	24%
Escambia	17%
Okaloosa	7%
Santa Rosa	21%
Walton	15%

Aware of Storm Surge Evacuation Zone (Okaloosa)

	n	A	B	C	Don't know/ not sure
Category 1	56	10%	3%[2]	4%	83%
Category 2	24	1%	1%	24%	74%
Category 3		1%	1%	24%	74%
Category 4	18	12%	2%	7%	79%
Category 5		12%	2%	7%	79%
Non-Surge	6	29%	0%	0%	71%

Aware of Storm Surge Evacuation Zone (West)

	Correct	Incorrect	Don't know/ not sure
Category 1	22%	18%	60%
Category 2	9%	24%	66%
Category 3	9%	24%	66%
Category 4	18%	27%	55%
Category 5	18%	27%	55%
Non-Surge	0%	36%	64%

[1]3% of residents who live in evacuation zone A (1) think they live in evacuation zone B (2-3).

Aware of Storm Surge Evacuation Zone (Escambia)

	n	Category 1	Category 2/3	Category 4/5	Don't know/ not sure
Category 1	55	32%	5%	2%	61%
Category 2	59	16%	8%	14%	62%
Category 3		16%	8%	14%	62%
Category 4	36	13%	26%	10%	52%
Category 5		13%	26%	10%	52%
Non-Surge	11	30%	10%	10%	50%

Aware of Storm Surge Evacuation Zone (Santa Rosa)

	n	Category 1	Category 2/3	Category 4/5	Don't know/ not sure
Category 1	51	23%	12%	4%	61%
Category 2	41	7%	9%	4%	80%
Category 3		7%	9%	4%	80%
Category 4	17	7%	9%	41%	44%
Category 5		7%	9%	41%	44%
Non-Surge	11	0%	21%	7%	72%

Aware of Storm Surge Evacuation Zone (Walton)

	n	Category 1	Category 2/3	Category 4/5	Don't know/ not sure
Category 1	56	18%	23%	10%	49%
Category 2	45	15%	7%	11%	67%
Category 3		15%	7%	11%	67%
Category 4	36	8%	21%	22%	49%
Category 5		8%	21%	22%	49%
Non-Surge	12	17%	29%	0%	54%

Aware of Storm Surge Evacuation Zone (Bay)

	n	Zone 1	Zone 2 (2-3)	Zone 3 (4-5)	Don't know/ not sure
Category 1	65	28%	11%	14%	47%
Category 2	42	14%	19%	14%	53%
Category 3		14%	19%	14%	53%
Category 4	16	7%	17%	18%	58%
Category 5		7%	17%	18%	58%
Non-Surge	16	0%	11%	16%	72%

5. Perceived Vulnerability

Do you believe storm surge or waves from a category 2 hurricane would reach your home and cause flooding severe enough to pose a serious danger to your safety?

Residents in coastal counties of the West Florida region were read the following description:

> A category 2 hurricane has winds of 100 miles per hour. If a category 2 hurricane with 100 mile per hour winds passed directly over your location, do you believe storm surge or waves would reach your home and cause flooding severe enough to pose a serious danger to your safety?

Would Flood Dangerously in a Category 2 Hurricane

	n	Yes	No	Don't know/ depends
West Florida	**2300**	**15%**	**81%**	**5%**
Category 1	529	20%	74%	7%
Category 2	263	17%	78%	5%
Category 3	262	17%	78%	5%
Category 4	225	18%	77%	4%
Category 5	225	18%	77%	4%
Non-Surge	496	8%	89%	3%
Inland	300	11%	87%	3%
Bay	**400**	**17%**	**76%**	**8%**
Category 1	104	30%	65%	4%
Category 2	100	12%	75%	12%
Category 3		12%	75%	12%
Category 4	50	11%	81%	8%
Category 5		11%	81%	8%
Non-Surge	146	13%	80%	7%
Escambia	**400**	**20%**	**76%**	**4%**
Category 1	100	20%	75%	5%
Category 2	100	35%	61%	4%
Category 3		35%	61%	4%
Category 4	100	23%	70%	7%
Category 5		23%	70%	7%
Non-Surge	100	3%	96%	1%
Okaloosa	**400**	**11%**	**83%**	**6%**
Category 1	125	17%	70%	13%
Category 2	125	5%	91%	4%
Category 3		5%	91%	4%
Category 4	100	15%	83%	3%
Category 5		15%	83%	3%
Non-Surge	50	7%	91%	2%
Santa Rosa	**400**	**12%**	**85%**	**3%**
Category 1	100	14%	84%	3%
Category 2	100	18%	77%	5%
Category 3		18%	77%	5%
Category 4	100	13%	84%	3%
Category 5		13%	84%	3%
Non-Surge	100	6%	93%	1%
Walton	**400**	**16%**	**81%**	**3%**
Category 1	100	18%	76%	6%
Category 2	100	14%	84%	2%
Category 3		14%	84%	2%
Category 4	100	24%	74%	2%
Category 5		24%	74%	2%
Non-Surge	100	7%	90%	3%
Holmes	**150**	**10%**	**87%**	**3%**
Washington	**150**	**12%**	**86%**	**2%**

Only 15% of residents in the West Florida region believe a category 2 hurricane poses serious danger to their safety. Residents living in evacuation zone 1 (20%) are more likely to believe a category 2 storm would pose a serious threat to their safety. Only 8% of residents living in non-surge zones share this opinion.

County-Level Results

Escambia County (20%) residents are more likely to believe a category 2 hurricane represents serious danger to their safety. Fewer residents in Holmes County (10%) think that a category 2 hurricane represents serious danger. Residents living in evacuation zone 1 (30%) and evacuation zones 2 and 3 in Escambia County (35%) are more likely to believe a category 2 storm represents danger to their safety.

Would Flood Dangerously in a Category 2 Hurricane

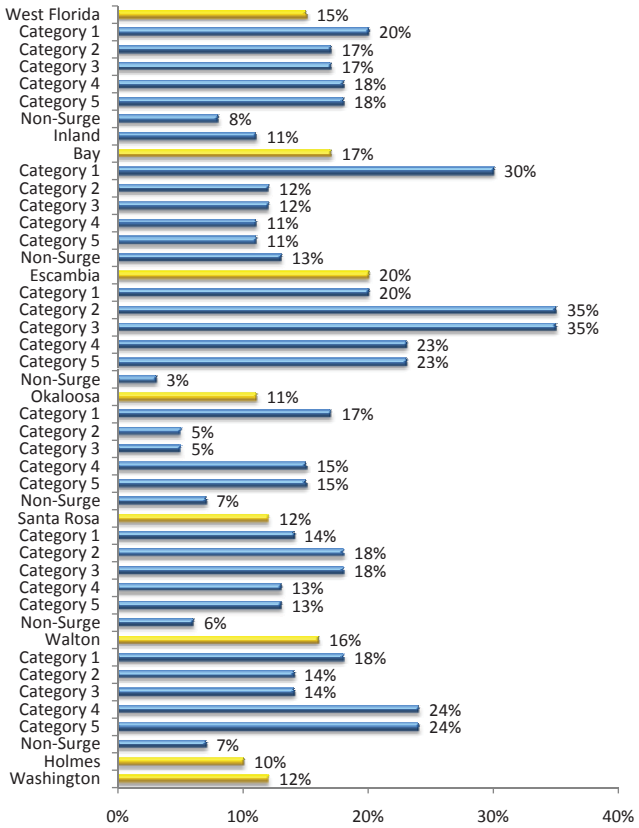

Do you believe storm surge or waves from a category 3 hurricane would reach your home and cause flooding severe enough to pose a serious danger to your safety?

Residents were given the following description:

> Remembering that a category 1 is the weakest and 5 is the strongest; a category 3 hurricane has winds of 125 miles per hour. Emergency Management officials call it a major hurricane. If a category 3 hurricane with 125 mile per hour winds passed directly over your location, do you believe storm surge or waves would reach your home and cause flooding severe enough to pose a serous danger to your location?

Would Flood Dangerously in a Category 3 Hurricane

	n	Yes	No	Don't know/ depends
West Florida	**2300**	**28%**	**65%**	**7%**
Category 1	529	37%	53%	10%
Category 2	263	32%	60%	9%
Category 3	262	32%	60%	9%
Category 4	225	27%	64%	9%
Category 5	225	27%	64%	9%
Non-Surge	496	18%	77%	4%
Inland	300	24%	72%	4%
Bay	**400**	**34%**	**56%**	**10%**
Category 1	104	59%	32%	10%
Category 2	100	30%	52%	17%
Category 3		30%	52%	17%
Category 4	50	26%	69%	4%
Category 5		26%	69%	4%
Non-Surge	146	24%	69%	7%
Escambia	**400**	**32%**	**57%**	**11%**
Category 1	100	36%	56%	8%
Category 2	100	51%	39%	10%
Category 3		51%	39%	10%
Category 4	100	27%	52%	21%
Category 5		27%	52%	21%
Non-Surge	100	17%	79%	3%
Okaloosa	**400**	**23%**	**70%**	**8%**
Category 1	125	34%	54%	13%
Category 2	125	15%	78%	7%
Category 3		15%	78%	7%
Category 4	100	24%	69%	7%
Category 5		24%	69%	7%
Non-Surge	50	14%	84%	2%
Santa Rosa	**400**	**24%**	**72%**	**4%**
Category 1	100	23%	68%	9%
Category 2	100	33%	65%	1%
Category 3		33%	65%	1%
Category 4	100	22%	75%	2%
Category 5		22%	75%	2%
Non-Surge	100	18%	78%	4%
Walton	**400**	**28%**	**66%**	**6%**
Category 1	100	34%	56%	9%
Category 2	100	31%	60%	9%
Category 3		31%	60%	9%
Category 4	100	35%	63%	2%
Category 5		35%	63%	2%
Non-Surge	100	12%	84%	4%
Holmes	**150**	**22%**	**73%**	**5%**
Washington	**150**	**26%**	**72%**	**2%**

Three in ten residents (28%) of the West Florida region believe that storm surge or waves from a category 3 hurricane that passed directly over them would cause flooding severe enough to pose a serious danger to their location. Reactions to this question differ across evacuation zones as 37% of residents in evacuation zone 1 but only 18% of residents living in non-surge zones feel that storm surge or waves from a category 3 hurricane that passed directly over them would cause flooding severe enough to pose a serious danger to their location.

County-Level Results

More residents in Bay County (34%) feel they would be in serious danger from a category 3 hurricane, while 22% of Holmes County residents express this opinion.

Would Flood Dangerously in a Category 3 Hurricane

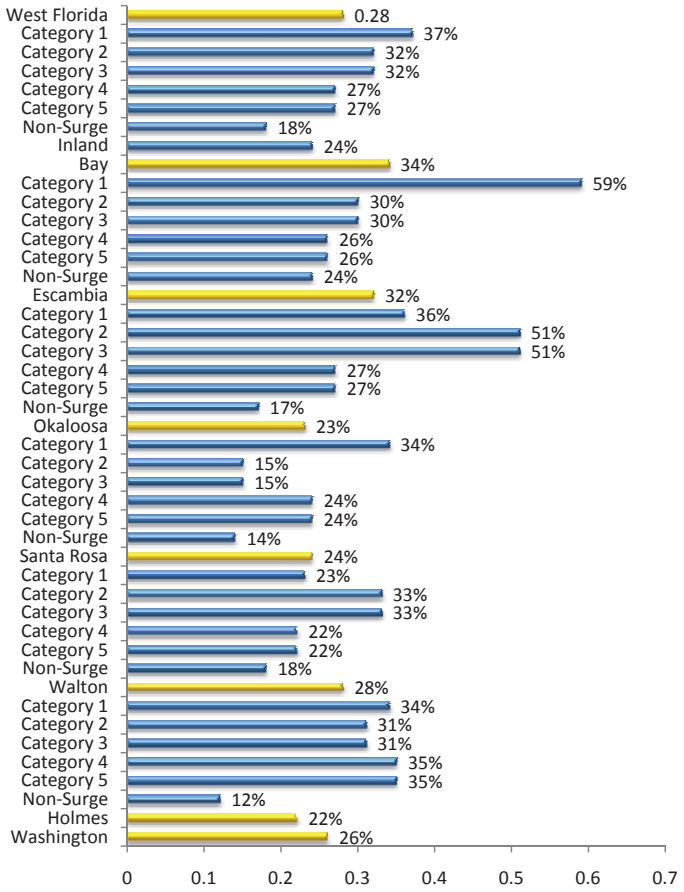

Do you believe storm surge or waves from a category 4 hurricane would reach your home and cause flooding severe enough to pose a serious danger to your safety?

Residents were read the following:

> Finally I would like you to consider a category 4 hurricane with winds of 155 miles per hour. It would almost be a category 5 hurricane. If a category 4 hurricane passed directly over your location, do you believe storm surge or waves would reach your home and cause flooding severe enough to pose a serious danger to your safety?

Would Flood Dangerously in a Category 4 Hurricane

	n	Yes	No	Don't know/ depends
West Florida	**2,300**	**45%**	**46%**	**8%**
Category 1	529	57%	33%	10%
Category 2	263	52%	38%	10%
Category 3	262	52%	38%	10%
Category 4	225	49%	41%	10%
Category 5	225	49%	41%	10%
Non-Surge	496	32%	63%	5%
Inland	300	34%	61%	5%
Bay	**400**	**55%**	**36%**	**9%**
Category 1	104	67%	25%	8%
Category 2	100	65%	26%	10%
Category 3		65%	26%	10%
Category 4	50	50%	40%	10%
Category 5		50%	40%	10%
Non-Surge	146	45%	47%	8%
Escambia	**400**	**50%**	**42%**	**9%**
Category 1	100	50%	39%	11%
Category 2	100	66%	30%	4%
Category 3		66%	30%	4%
Category 4	100	58%	26%	16%
Category 5		58%	26%	16%
Non-Surge	100	26%	71%	3%
Okaloosa	**400**	**45%**	**47%**	**8%**
Category 1	125	64%	28%	9%
Category 2	125	41%	48%	10%
Category 3		41%	48%	10%
Category 4	100	39%	55%	7%
Category 5		39%	55%	7%
Non-Surge	50	27%	70%	3%
Santa Rosa	**400**	**40%**	**53%**	**8%**
Category 1	100	48%	39%	12%
Category 2	100	41%	50%	9%
Category 3		41%	50%	9%
Category 4	100	41%	52%	7%
Category 5		41%	52%	7%
Non-Surge	100	29%	67%	4%
Walton	**400**	**45%**	**45%**	**11%**
Category 1	100	55%	35%	11%
Category 2	100	49%	35%	16%
Category 3		49%	35%	16%
Category 4	100	53%	38%	9%
Category 5		53%	38%	9%
Non-Surge	100	22%	72%	7%
Holmes	**150**	**34%**	**60%**	**6%**
Washington	**150**	**33%**	**63%**	**4%**

Fewer than half of residents (45%) in the West Florida region think storm surge or waves from a category 4 hurricane passing directly over them would reach their homes and cause severe enough flooding to pose a serious danger to their safety.

There is significant variation in responses to this question as 57% of residents living in evacuation zone 1 but only 32% of residents in non-surge zones and 34% of residents in inland counties feel they would be in danger from a category 4 hurricane.

County-Level Results

Bay County (55%) residents are more likely than residents in other counties within the West Florida region to believe their homes would be in danger from storm surge or waves from a category 4 hurricane. Only 33% of Washington County residents believe their homes will be in serious danger from storm surge or waves from a category 4 hurricane.

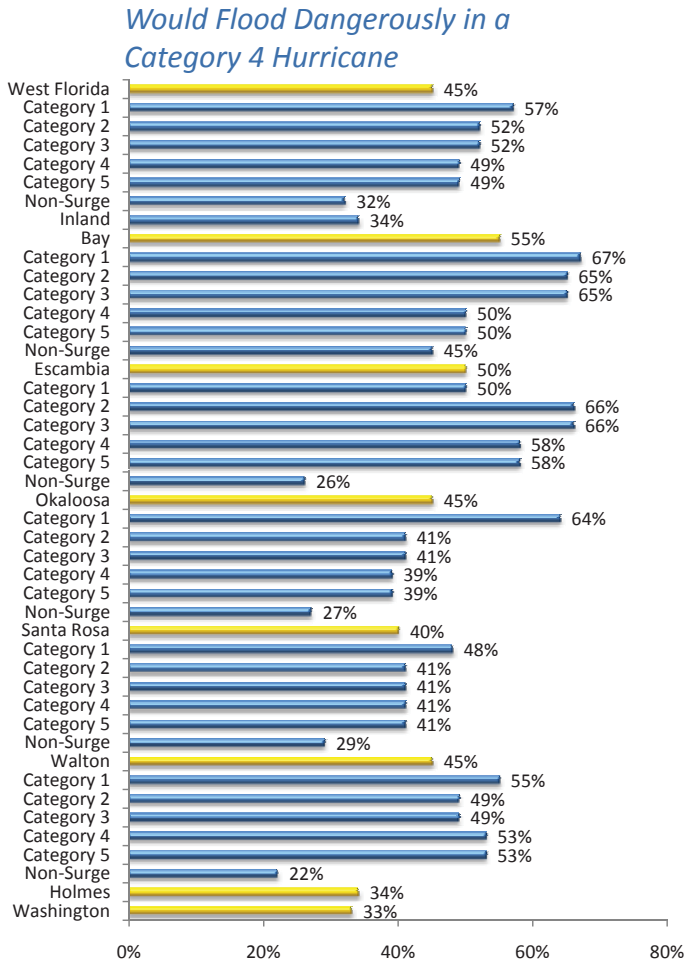
Would Flood Dangerously in a Category 4 Hurricane
West Florida
Category 1
Category 2
Category 3
Category 4
Category 5
Non-Surge
Inland
Bay
Category 1
Category 2
Category 3
Category 4
Category 5
Non-Surge
Escambia
Category 1
Category 2
Category 3
Category 4
Category 5
Non-Surge
Okaloosa
Category 1
Category 2
Category 3
Category 4
Category 5
Non-Surge
Santa Rosa
Category 1
Category 2
Category 3
Category 4
Category 5
Non-Surge
Walton
Category 1
Category 2
Category 3
Category 4
Category 5
Non-Surge
Holmes
Washington
45%
57%
52%
52%
49%
49%
32%
34%
55%
67%
65%
65%
50%
50%
45%
50%
50%
66%
66%
58%
58%
26%
45%
64%
41%
41%
39%
39%
27%
40%
48%
41%
41%
41%
41%
29%
45%
55%
49%
49%
53%
53%
22%
34%
33%
0%
20%
40%
60%
80%

Considering both wind from the hurricane and flooding, do you think it would be safe for you to stay in your home or building if a category 2 hurricane with 100 MPH winds passed directly over your location?

Residents were given the following question:

> Considering both the wind from a hurricane as well as flooding, do you think it would be safe for you to stay in your home or building if a category 2 hurricane with 100 mile per hour winds passed directly over your location?

Safe from Wind and Water in a Category 2 Hurricane

	n	Yes	No	Don't know/ depends
West Florida	**2,300**	**70%**	**26%**	**4%**
Category 1	529	65%	32%	3%
Category 2	263	68%	26%	5%
Category 3	262	68%	26%	5%
Category 4	225	76%	22%	2%
Category 5	225	76%	22%	2%
Non-Surge	496	74%	22%	4%
Inland	300	63%	31%	6%
Bay	**400**	**69%**	**27%**	**4%**
Category 1	104	66%	32%	3%
Category 2	100	75%	21%	5%
Category 3		75%	21%	5%
Category 4	50	76%	23%	1%
Category 5		76%	23%	1%
Non-Surge	146	65%	29%	6%
Escambia	**400**	**64%**	**30%**	**6%**
Category 1	100	67%	29%	4%
Category 2	100	44%	48%	8%
Category 3		44%	48%	8%
Category 4	100	69%	24%	7%
Category 5		69%	24%	7%
Non-Surge	100	75%	21%	4%
Okaloosa	**400**	**75%**	**23%**	**2%**
Category 1	125	64%	34%	2%
Category 2	125	79%	17%	3%
Category 3		79%	17%	3%
Category 4	100	85%	15%	0%
Category 5		85%	15%	0%
Non-Surge	50	70%	27%	3%
Santa Rosa	**400**	**77%**	**20%**	**3%**
Category 1	100	69%	26%	5%
Category 2	100	73%	24%	4%
Category 3		73%	24%	4%
Category 4	100	80%	18%	2%
Category 5		80%	18%	2%
Non-Surge	100	84%	12%	3%
Walton	**400**	**70%**	**28%**	**3%**
Category 1	100	58%	39%	3%
Category 2	100	71%	23%	7%
Category 3		71%	23%	7%
Category 4	100	71%	29%	0%
Category 5		71%	29%	0%
Non-Surge	100	79%	20%	1%
Holmes	**150**	**64%**	**29%**	**7%**
Washington	**150**	**62%**	**33%**	**5%**

Seven out of ten residents (70%) believe they can safely survive a category 2 hurricane despite 100 mile per hour winds and flooding and remain in their homes. Results vary across evacuation zones with more residents in evacuation zones 4 and 5 (76%) believing they can survive safely in their homes despite the flooding ad winds accompanying a category 2 hurricane. Inland county residents (63%) are less likely to believe they will be safe in their homes under these storm conditions.

County-Level Results

Results vary across counties in the West Florida region with a high of 77% of Santa Rosa County residents thinking they will be safe in their homes during a category 2 hurricane and only 66% of Washington County residents holding this belief.

Safe from Wind and Water in a Category 2 Hurricane

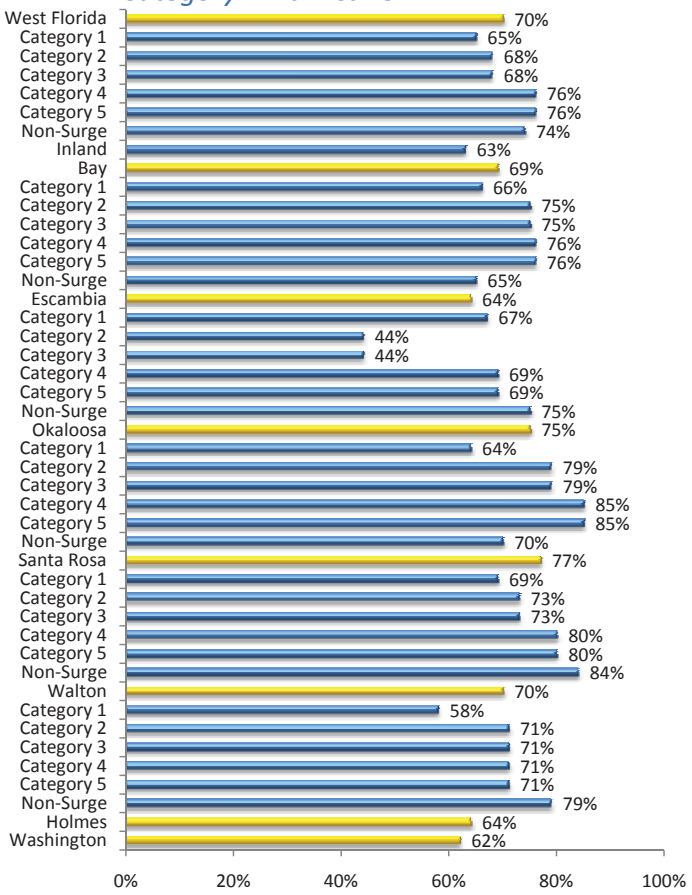

Considering both wind from the hurricane and flooding, do you think it would be safe for you to stay in your home or building if a category 3 hurricane with 125 MPH winds passed directly over your location?

Only four in ten West Florida region residents (42%) think it is safe to stay in their homes if a category 3 storm with 125 mile per hour winds passed directly over them. Results vary across evacuation zones as a high of 49% of residents in non-surge zones and a low of 32% of residents in evacuation zone 1 feel this way.

Safe from Wind and Water in a Category 3 Hurricane

	n	Yes	No	Don't know/ depends
West Florida	**2300**	**42%**	**51%**	**6%**
Category 1	529	32%	62%	6%
Category 2	263	41%	52%	7%
Category 3	262	41%	52%	7%
Category 4	225	47%	47%	5%
Category 5	225	47%	47%	5%
Non-Surge	496	49%	43%	8%
Inland	300	39%	55%	5%
Bay	**400**	**39%**	**53%**	**9%**
Category 1	104	29%	66%	4%
Category 2	100	43%	51%	5%
Category 3		43%	51%	5%
Category 4	50	34%	60%	6%
Category 5		34%	60%	6%
Non-Surge	146	42%	44%	14%
Escambia	**400**	**39%**	**53%**	**8%**
Category 1	100	32%	59%	9%
Category 2	100	20%	70%	10%
Category 3		20%	70%	10%
Category 4	100	49%	46%	5%
Category 5		49%	46%	5%
Non-Surge	100	51%	42%	7%
Okaloosa	**400**	**43%**	**50%**	**7%**
Category 1	125	34%	60%	5%
Category 2	125	55%	38%	7%
Category 3		55%	38%	7%
Category 4	100	37%	49%	13%
Category 5		37%	49%	13%
Non-Surge	50	45%	52%	3%
Santa Rosa	**400**	**53%**	**44%**	**3%**
Category 1	100	45%	51%	4%
Category 2	100	50%	45%	5%
Category 3		50%	45%	5%
Category 4	100	62%	38%	0%
Category 5		62%	38%	0%
Non-Surge	100	56%	41%	3%

County-Level Results

Results vary significantly across counties in the West Florida region as a high of 53% of Santa Rosa County residents feel it is safe to stay in their homes if a category 3 storm with 125 mile per hour winds passed directly over them and a low of 36% of residents in Washington County share this opinion.

Safe from Wind and Water in a Category 3 Hurricane

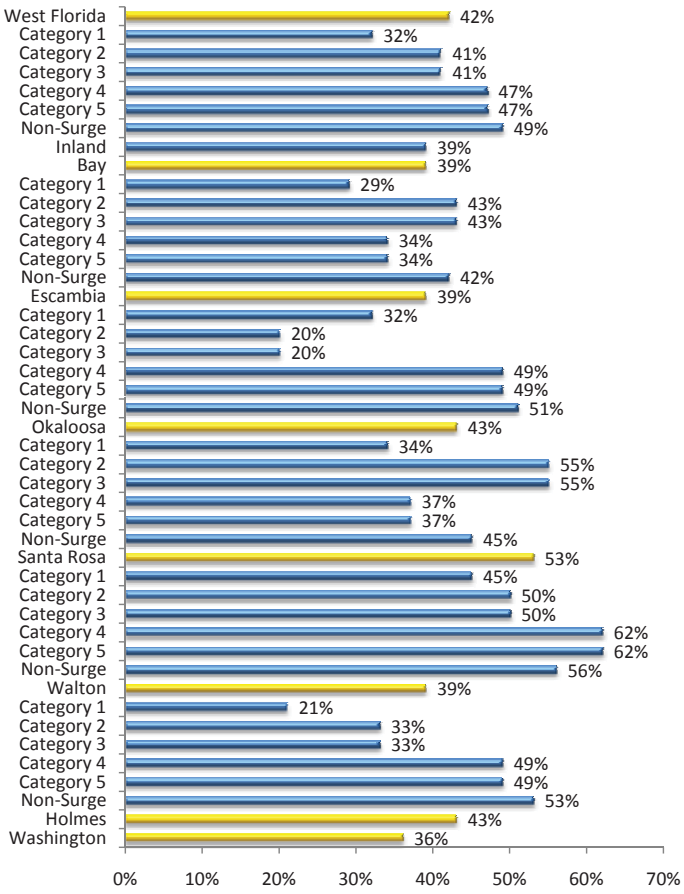

Walton	**400**	**39%**	**55%**	**6%**
Category 1	100	21%	74%	5%
Category 2	100	33%	58%	9%
Category 3		33%	58%	9%
Category 4	100	49%	49%	2%
Category 5		49%	49%	2%
Non-Surge	100	53%	40%	7%
Holmes	**150**	**43%**	**50%**	**6%**
Washington	**150**	**36%**	**60%**	**4%**

Considering both wind from the hurricane and flooding, do you think it would be safe for you to stay in your home or building if a category 4 hurricane with 155 MPH winds passed directly over your location?

Only 19% of residents in the West Florida region perceive it is safe to stay in their homes if a category 4 hurricane passed directly over them. This is a precipitous drop from the percentages of residents who believe it is safe to stay in their homes if category 2 (70%) or category 3 (42%) hurricanes passed directly over them. Residents living in evacuation zone 1 (14%) are less likely than residents living in non-surge zones (24%) to think they will be safe in their homes if a category 4 hurricane passed directly over their location.

Safe from Wind and Water in a Category 4 Hurricane

	n	Yes	No	Don't know/ depends
West Florida	**2,300**	**19%**	**74%**	**7%**
Category 1	529	14%	80%	7%
Category 2	263	17%	78%	5%
Category 3	262	17%	78%	5%
Category 4	225	20%	73%	7%
Category 5	225	20%	73%	7%
Non-Surge	496	24%	67%	8%
Inland	300	18%	74%	8%
Bay	**400**	**17%**	**78%**	**5%**
Category 1	104	13%	85%	2%
Category 2	100	20%	78%	2%
Category 3		20%	78%	2%
Category 4	50	15%	75%	10%
Category 5		15%	75%	10%
Non-Surge	146	18%	74%	7%
Escambia	**400**	**20%**	**73%**	**7%**
Category 1	100	17%	75%	9%
Category 2	100	8%	90%	3%
Category 3		8%	90%	3%
Category 4	100	22%	71%	7%
Category 5		22%	71%	7%
Non-Surge	100	31%	60%	9%
Okaloosa	**400**	**16%**	**76%**	**8%**
Category 1	125	13%	82%	6%
Category 2	125	20%	72%	8%
Category 3		20%	72%	8%
Category 4	100	17%	74%	9%
Category 5		17%	74%	9%
Non-Surge	50	16%	75%	9%
Santa Rosa	**400**	**20%**	**72%**	**7%**
Category 1	100	16%	72%	13%
Category 2	100	16%	79%	5%
Category 3		16%	79%	5%
Category 4	100	21%	76%	3%
Category 5		21%	76%	3%
Non-Surge	100	28%	63%	8%

County-Level Results

Responses to this question vary slightly from a low of 13% of residents in Holmes County to a high of 22% of residents in Washington County who feel it is safe to ride out a category 4 hurricane in their homes.

Safe from Wind and Water in a Category 4 Hurricane

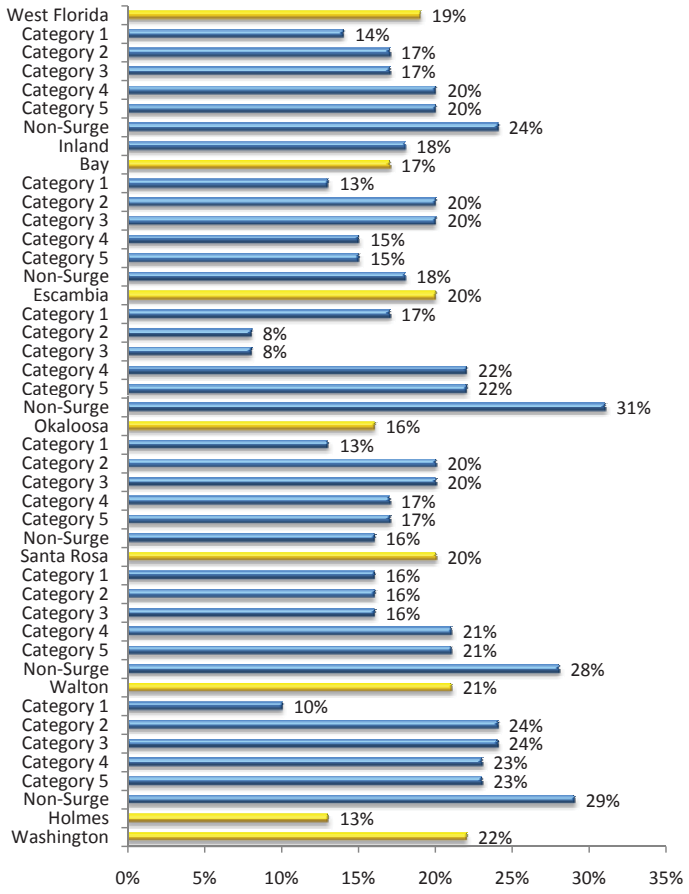

Walton	**400**	**21%**	**72%**	**6%**
Category 1	100	10%	84%	5%
Category 2	100	24%	69%	7%
Category 3		24%	69%	7%
Category 4	100	23%	72%	6%
Category 5		23%	72%	6%
Non-Surge	100	29%	64%	8%
Holmes	**150**	**13%**	**76%**	**11%**
Washington	**150**	**22%**	**73%**	**5%**

In a category 2 hurricane with winds of 100 MPH, do you think Emergency Management officials in your county would issue an evacuation notice saying you should leave your home and go someplace safer? That is, would they tell you to evacuate?

Just fewer than half of residents of the West Florida region (48%) think Emergency Management officials would issue an evacuation notice for residents to leave their homes and seek safer locations if a category 2 storm with winds of 100 miles per hour hit their area. Results vary across evacuation zones as 58% of residents living in evacuation zone 1 but only 39% of residents living in non-surge zones think Emergency Management officials would issue an evacuation notice during a category 2 storm.

Emergency Management Officials Would Issue an Evacuation Notice in a Category 2 Hurricane

	n	Yes	No	Don't know/ depends
West Florida	**2,300**	**48%**	**38%**	**14%**
Category 1	529	58%	27%	16%
Category 2	263	52%	33%	14%
Category 3	262	52%	33%	14%
Category 4	225	47%	41%	12%
Category 5	225	47%	41%	12%
Non-Surge	496	39%	48%	13%
Inland	300	42%	42%	17%
Bay	**400**	**50%**	**34%**	**16%**
Category 1	104	57%	27%	16%
Category 2	100	50%	28%	22%
Category 3		50%	28%	22%
Category 4	50	51%	32%	18%
Category 5		51%	32%	18%
Non-Surge	146	46%	41%	13%
Escambia	**400**	**56%**	**33%**	**11%**
Category 1	100	60%	26%	14%
Category 2	100	63%	30%	7%
Category 3		63%	30%	7%
Category 4	100	53%	31%	16%
Category 5		53%	31%	16%
Non-Surge	100	48%	46%	6%
Okaloosa	**400**	**47%**	**41%**	**12%**
Category 1	125	58%	28%	14%
Category 2	125	45%	42%	13%
Category 3		45%	42%	13%
Category 4	100	39%	53%	8%
Category 5		39%	53%	8%
Non-Surge	50	40%	44%	16%
Santa Rosa	**400**	**42%**	**43%**	**15%**
Category 1	100	45%	34%	21%
Category 2	100	50%	35%	14%
Category 3		50%	35%	14%
Category 4	100	43%	47%	10%
Category 5		43%	47%	10%
Non-Surge	100	29%	55%	16%
Walton	**400**	**49%**	**37%**	**14%**
Category 1	100	67%	20%	14%
Category 2	100	55%	28%	17%
Category 3		55%	28%	17%
Category 4	100	49%	41%	11%
Category 5		49%	41%	11%
Non-Surge	100	28%	58%	14%
Holmes	**150**	**42%**	**40%**	**18%**
Washington	**150**	**41%**	**43%**	**16%**

County-Level Results

Percentages of residents in the West Florida region who believe they would be ordered to evacuate varies significantly across counties with a high of 56% in Escambia County and a low of 41% in Washington County.

Emergency Management Officials Would Issue an Evacuation Notice in a Category 2 Hurricane

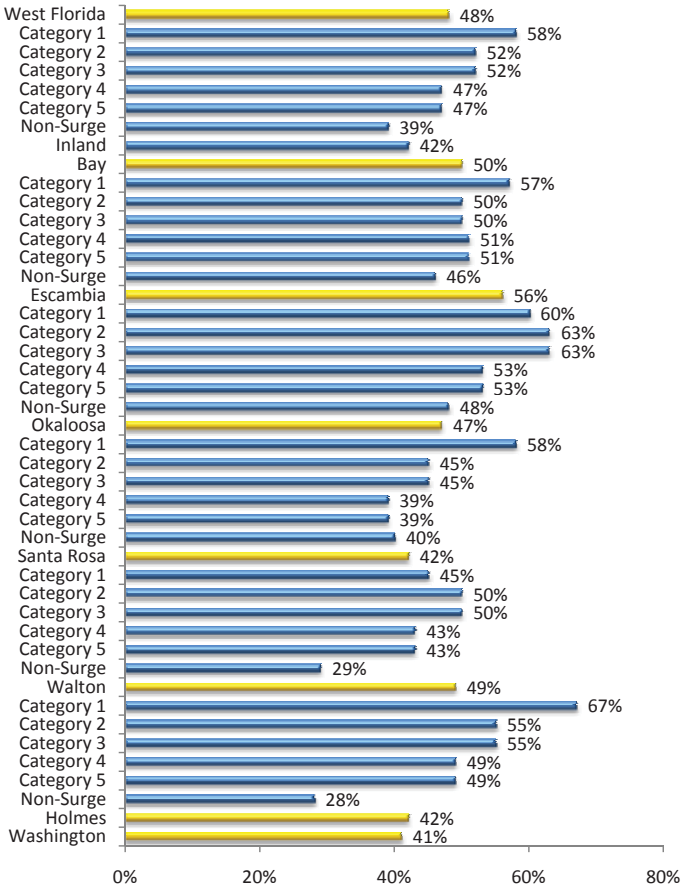

In a category 3 hurricane with winds of 125 MPH, do you think Emergency Management officials in your county would issue an evacuation notice saying you should leave your home and go someplace safer?

Nearly three out of four residents (73%) think Emergency Management officials would issue evacuation notices saying residents should leave their homes in the event that a category 3 hurricane comes into their area. More residents living in evacuation zone 1 (84%) feel this way, while 63% of residents in non-surge zones think Emergency Management officials would issue evacuation notices saying residents should leave their homes in the event that a category 3 hurricane comes into their area.

Emergency Management Officials Would Issue an Evacuation Notice in a Category 3 Hurricane

	n	Yes	No	Don't know/ depends
West Florida	**2300**	**73%**	**17%**	**10%**
Category 1	529	84%	8%	9%
Category 2	263	78%	12%	10%
Category 3	262	78%	12%	10%
Category 4	225	71%	19%	11%
Category 5	225	71%	19%	11%
Non-Surge	496	63%	27%	11%
Inland	300	66%	21%	12%
Bay	**400**	**79%**	**12%**	**8%**
Category 1	104	88%	7%	5%
Category 2	100	83%	13%	5%
Category 3		83%	13%	5%
Category 4	50	66%	17%	17%
Category 5		66%	17%	17%
Non-Surge	146	76%	14%	10%
Escambia	**400**	**76%**	**15%**	**9%**
Category 1	100	84%	6%	10%
Category 2	100	85%	11%	4%
Category 3		85%	11%	4%
Category 4	100	78%	11%	11%
Category 5		78%	11%	11%
Non-Surge	100	60%	31%	9%
Okaloosa	**400**	**68%**	**18%**	**14%**
Category 1	125	81%	9%	10%
Category 2	125	63%	19%	18%
Category 3		63%	19%	18%
Category 4	100	65%	23%	13%
Category 5		65%	23%	13%
Non-Surge	50	55%	26%	20%
Santa Rosa	**400**	**71%**	**20%**	**9%**
Category 1	100	75%	14%	11%
Category 2	100	78%	9%	13%
Category 3		78%	9%	13%
Category 4	100	71%	25%	4%
Category 5		71%	25%	4%
Non-Surge	100	62%	30%	8%
Walton	**400**	**73%**	**17%**	**10%**
Category 1	100	90%	3%	7%
Category 2	100	85%	4%	11%
Category 3		85%	4%	11%
Category 4	100	69%	20%	11%
Category 5		69%	20%	11%
Non-Surge	100	50%	40%	10%
Holmes	**150**	**66%**	**21%**	**12%**
Washington	**150**	**66%**	**22%**	**12%**

County-Level Results

Responses to this question vary across counties as a high of 79% of Bay County residents and a low of 66% of Holmes County and Washington County residents think Emergency Management officials would issue evacuation notices saying residents should leave their homes in the event that a category 3 hurricane comes into their area.

Emergency Management Officials Would Issue an Evacuation Notice in a Category 3 Hurricane

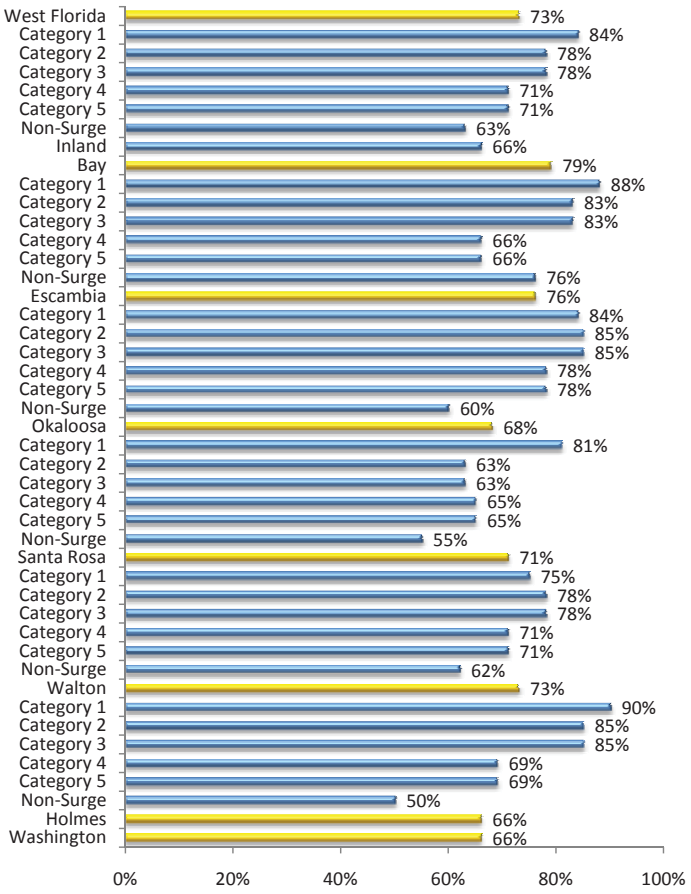

In a category 4 hurricane with winds of 155 MPH, do you think Emergency Management officials in your county would issue an evacuation notice saying you should leave your home and go someplace safer?

Exactly nine out of ten West Florida region residents (90%) think Emergency Management officials would issue an evacuation notice saying they have to leave their homes if a category 4 hurricane with 155 mile per hour winds hits their area. High percentages of residents in all evacuation zones (85% to 94%) think Emergency Management officials would issue evacuation notices in the event of a category 4 hurricane, and 89% of residents living in inland counties do as well.

Emergency Management Officials Would Issue an Evacuation Notice in a Category 4 Hurricane

	n	Yes	No	Don't know/ depends
West Florida	**2300**	**90%**	**6%**	**5%**
Category 1	529	94%	2%	4%
Category 2	263	93%	4%	2%
Category 3	262	93%	4%	2%
Category 4	225	86%	8%	6%
Category 5	225	86%	8%	6%
Non-Surge	496	85%	9%	5%
Inland	300	89%	5%	6%
Bay	**400**	**91%**	**5%**	**4%**
Category 1	104	97%	1%	2%
Category 2	100	94%	4%	2%
Category 3		94%	4%	2%
Category 4	50	79%	12%	8%
Category 5		79%	12%	8%
Non-Surge	146	90%	7%	4%
Escambia	**400**	**89%**	**5%**	**6%**
Category 1	100	94%	2%	4%
Category 2	100	97%	1%	2%
Category 3		97%	1%	2%
Category 4	100	86%	6%	7%
Category 5		86%	6%	7%
Non-Surge	100	81%	11%	8%
Okaloosa	**400**	**88%**	**7%**	**5%**
Category 1	125	91%	4%	5%
Category 2	125	86%	11%	3%
Category 3		86%	11%	3%
Category 4	100	87%	7%	6%
Category 5		87%	7%	6%
Non-Surge	50	91%	5%	3%
Santa Rosa	**400**	**91%**	**7%**	**3%**
Category 1	100	96%	2%	2%
Category 2	100	96%	2%	2%
Category 3		96%	2%	2%
Category 4	100	89%	10%	2%
Category 5		89%	10%	2%
Non-Surge	100	83%	12%	4%
Walton	**400**	**89%**	**5%**	**6%**
Category 1	100	94%	1%	5%
Category 2	100	96%	2%	2%
Category 3		96%	2%	2%
Category 4	100	85%	7%	8%
Category 5		85%	7%	8%
Non-Surge	100	81%	12%	7%
Holmes	**150**	**87%**	**5%**	**8%**
Washington	**150**	**90%**	**6%**	**4%**

County-Level Results

At least 87% of residents in all counties in the West Florida region think Emergency Management officials would issue mandatory evacuation notices in the event of a category 4 hurricane with a high of 91% of Bay County and Santa Rosa County residents sharing this opinion.

Percentage of residents who believe Emergency Management officials would issue evacuation notices increases considerably as hurricane strength increases as shown below:

48% Category 2 hurricane
73% Category 3 hurricane
90% Category 4 hurricane

Emergency Management Officials Would Issue an Evacuation Notice in a Category 4 Hurricane

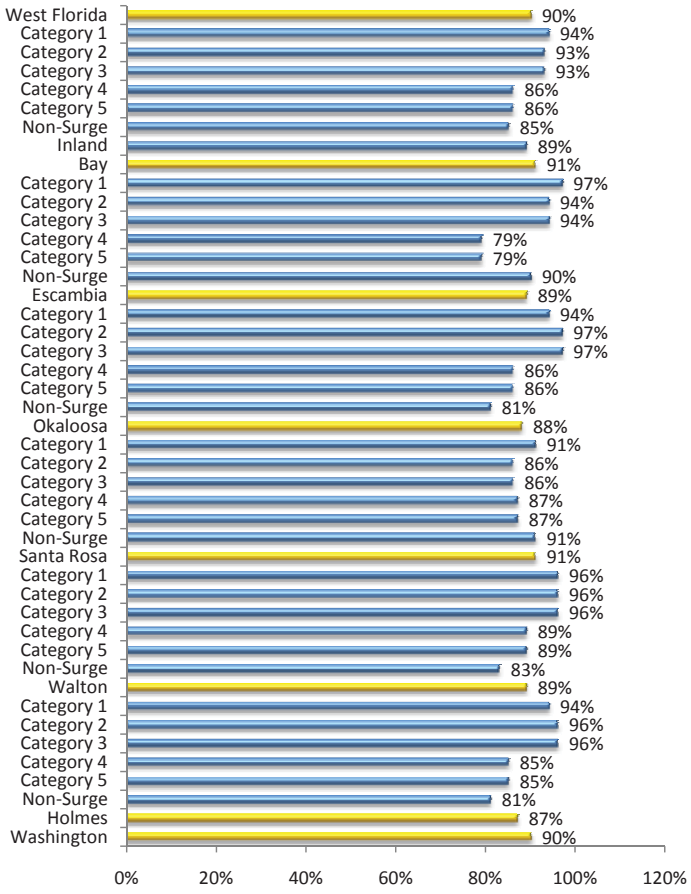

Perceived Vulnerability by Storm Scenario

Percentages of residents in the West Florida region who believe their homes will be in danger of flooding by category 2, 3, and 4 hurricanes passing directly over them increases as shown below:

15% Category 2 hurricane
28% Category 3 hurricane
45% Category 4 hurricane

Percentages of residents in the West Florida region who believe it is safe to stay in their homes during various strength hurricanes are shown below:

70% Category 2 hurricane
42% Category 3 hurricane
19% Category 4 hurricane

Perceived Vulnerability by Storm Scenario

	Would Flood Dangerously	Safe from Wind and Water	Expect Evacu-ation Notice
Category 2 Hurricane			
West Florida	15%	70%	48%
Category 1	20%	65%	58%
Category 2	17%	68%	52%
Category 3	17%	68%	52%
Category 4	18%	76%	47%
Category 5	18%	76%	47%
Non-Surge	8%	74%	39%
Inland	11%	63%	42%
Category 3 Hurricane			
West Florida	28%	42%	73%
Category 1	37%	32%	84%
Category 2	32%	41%	78%
Category 3	32%	41%	78%
Category 4	27%	47%	71%
Category 5	27%	47%	71%
Non-Surge	18%	49%	63%
Inland	24%	39%	66%
Category 4 Hurricane			
West Florida	45%	19%	90%
Category 1	57%	14%	94%
Category 2	52%	17%	93%
Category 3	52%	17%	93%
Category 4	49%	20%	86%
Category 5	49%	20%	86%
Non-Surge	32%	24%	85%
Inland	34%	18%	89%

6. Evacuation Plans

Suppose officials DID issue a mandatory evacuation notice saying you had to leave because of potential flooding from a category 1 or 2 hurricane. In that case, would you leave your home to go someplace safer?

Over seven out of ten residents of the West Florida region (71%) intend to leave their homes to seek safer locations if Emergency Management officials did issue mandatory evacuation notices because of potential flooding from a category 1 or 2 hurricane. Reactions to this question vary somewhat across evacuation zones ranging from a low of 68% in non-surge zones to a high of 76% in inland counties.

Would Leave Home if Mandatory Evacuation Notice is Given for a Category 1 or 2 Hurricane

	n	Yes	No	Don't know/ depends
West Florida	**2,300**	**71%**	**24%**	**5%**
Category 1	529	72%	21%	7%
Category 2	263	71%	25%	4%
Category 3	262	71%	25%	4%
Category 4	225	70%	24%	6%
Category 5	225	70%	24%	6%
Non-Surge	496	68%	28%	4%
Inland	300	76%	22%	3%
Bay	**400**	**64%**	**29%**	**6%**
Category 1	104	74%	19%	7%
Category 2	100	61%	32%	7%
Category 3		61%	32%	7%
Category 4	50	60%	31%	9%
Category 5		60%	31%	9%
Non-Surge	146	63%	33%	4%
Escambia	**400**	**74%**	**20%**	**5%**
Category 1	100	64%	23%	13%
Category 2	100	83%	15%	2%
Category 3		83%	15%	2%
Category 4	100	76%	18%	6%
Category 5		76%	18%	6%
Non-Surge	100	73%	25%	2%
Okaloosa	**400**	**73%**	**22%**	**4%**
Category 1	125	77%	21%	3%
Category 2	125	70%	25%	5%
Category 3		70%	25%	5%
Category 4	100	70%	24%	6%
Category 5		70%	24%	6%
Non-Surge	50	80%	18%	2%
Santa Rosa	**400**	**71%**	**25%**	**4%**
Category 1	100	67%	30%	2%
Category 2	100	70%	25%	5%
Category 3		70%	25%	5%
Category 4	100	73%	24%	4%
Category 5		73%	24%	4%
Non-Surge	100	75%	21%	4%
Walton	**400**	**67%**	**26%**	**7%**
Category 1	100	78%	13%	8%
Category 2	100	69%	27%	4%
Category 3		69%	27%	4%
Category 4	100	64%	30%	6%
Category 5		64%	30%	6%
Non-Surge	100	56%	35%	9%
Holmes	**150**	**74%**	**23%**	**4%**
Washington	**150**	**78%**	**20%**	**2%**

County-Level Results

County-level results vary somewhat across counties as a high of 78% of Washington County residents and a low of 64% of Bay County residents say they would follow mandatory evacuation orders in the event of possible flooding from a category 1 or 2 hurricane.

Would Leave Home if Mandatory Evacuation Notice is Given for a Category 1 or 2 Hurricane

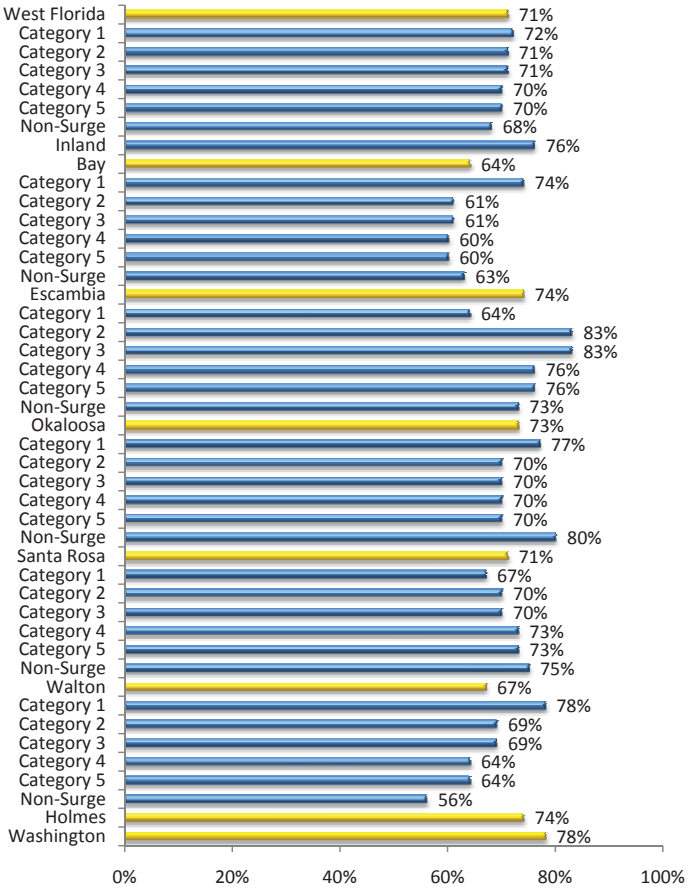

Suppose officials DID issue a mandatory evacuation notice saying you had to leave because of potential flooding from a category 3 hurricane. In that case, would you leave your home to go someplace safer?

Over eight out of ten residents (82%) living in the West Florida region intend to leave their homes in the event of a category 3 hurricane if told to do so by Emergency Management officials. Responses are fairly similar across evacuation zones with a high of 86% in evacuation zone 1 and a low of 78% in non-surge zones.

Would Leave Home if Mandatory Evacuation Notice is Given for a Category 3 Hurricane

	n	Yes	No	Don't know/ depends
West Florida	**2300**	**82%**	**15%**	**3%**
Category 1	529	86%	12%	3%
Category 2	263	84%	13%	3%
Category 3	262	84%	13%	3%
Category 4	225	81%	16%	2%
Category 5	225	81%	16%	2%
Non-Surge	496	78%	18%	5%
Inland	300	85%	14%	1%
Bay	**400**	**78%**	**17%**	**5%**
Category 1	104	83%	10%	7%
Category 2	100	78%	18%	4%
Category 3		78%	18%	4%
Category 4	50	79%	20%	1%
Category 5		79%	20%	1%
Non-Surge	146	76%	19%	5%
Escambia	**400**	**86%**	**12%**	**2%**
Category 1	100	88%	9%	2%
Category 2	100	93%	5%	2%
Category 3		93%	5%	2%
Category 4	100	84%	14%	2%
Category 5		84%	14%	2%
Non-Surge	100	79%	19%	2%
Okaloosa	**400**	**82%**	**16%**	**3%**
Category 1	125	81%	16%	2%
Category 2	125	78%	17%	5%
Category 3		78%	17%	5%
Category 4	100	81%	17%	1%
Category 5		81%	17%	1%
Non-Surge	50	89%	9%	2%
Santa Rosa	**400**	**83%**	**14%**	**2%**
Category 1	100	82%	17%	0%
Category 2	100	87%	11%	2%
Category 3		87%	11%	2%
Category 4	100	85%	14%	2%
Category 5		85%	14%	2%
Non-Surge	100	80%	15%	5%
Walton	**400**	**80%**	**16%**	**4%**
Category 1	100	94%	5%	1%
Category 2	100	84%	13%	3%
Category 3		84%	13%	3%
Category 4	100	76%	19%	5%
Category 5		76%	19%	5%
Non-Surge	100	68%	24%	8%
Holmes	**150**	**86%**	**14%**	**0%**
Washington	**150**	**83%**	**15%**	**2%**

County-Level Results

Responses to this question vary somewhat across counties: a high of 86% of Escambia and Holmes counties' residents, and a low of 78% of Bay County's residents intend to leave their homes in the event of a mandatory evacuation notice emanating from a category 3 hurricane.

Would Leave Home if Mandatory Evacuation Notice is Given for a Category 3 Hurricane

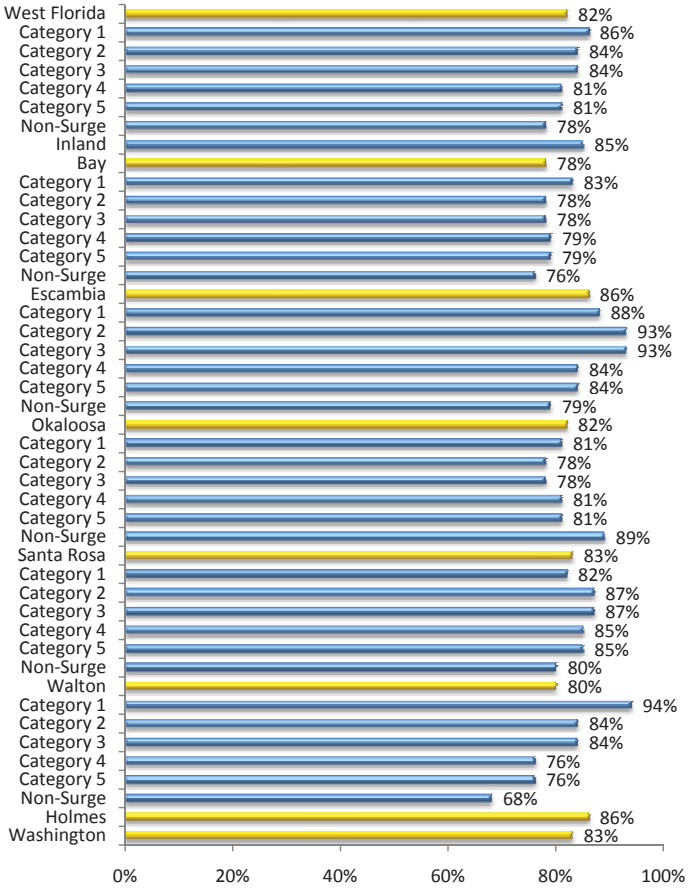

Suppose officials DID issue a mandatory evacuation notice saying you had to leave because of potential flooding from a category 5 hurricane. In that case, would you leave your home to go someplace safer?

Nine out of ten residents (92%) would follow Emergency Management officials' orders to evacuate. Responses across evacuation zones range from 90% in evacuation zones 4 and 5 to a high of 94% in evacuation zone 1.

Would Leave Home if Mandatory Evacuation Notice is Given for a Category 5 Hurricane

	n	Yes	No	Don't know/ depends
West Florida	**2300**	**92%**	**6%**	**2%**
Category 1	529	94%	4%	2%
Category 2	263	93%	5%	2%
Category 3	262	93%	5%	2%
Category 4	225	90%	6%	4%
Category 5	225	90%	6%	4%
Non-Surge	496	91%	7%	2%
Inland	300	92%	6%	1%
Bay	**400**	**90%**	**8%**	**2%**
Category 1	104	93%	5%	2%
Category 2	100	91%	9%	0%
Category 3		91%	9%	0%
Category 4	50	91%	6%	4%
Category 5		91%	6%	4%
Non-Surge	146	87%	10%	3%
Escambia	**400**	**93%**	**5%**	**2%**
Category 1	100	91%	5%	4%
Category 2	100	96%	2%	2%
Category 3		96%	2%	2%
Category 4	100	95%	5%	0%
Category 5		95%	5%	0%
Non-Surge	100	90%	9%	1%
Okaloosa	**400**	**92%**	**5%**	**3%**
Category 1	125	91%	7%	2%
Category 2	125	94%	6%	1%
Category 3		94%	6%	1%
Category 4	100	89%	2%	9%
Category 5		89%	2%	9%
Non-Surge	50	95%	3%	2%
Santa Rosa	**400**	**96%**	**4%**	**1%**
Category 1	100	99%	1%	0%
Category 2	100	94%	4%	1%
Category 3		94%	4%	1%
Category 4	100	94%	6%	0%
Category 5		94%	6%	0%
Non-Surge	100	96%	4%	1%

County-Level Results

At least 89% of residents in all counties would leave home if Emergency Management officials issue mandatory evacuation notices, and a high of 96% in Santa Rosa County would evacuate.

Would Leave Home if Mandatory Evacuation Notice is Given for a Category 5 Hurricane

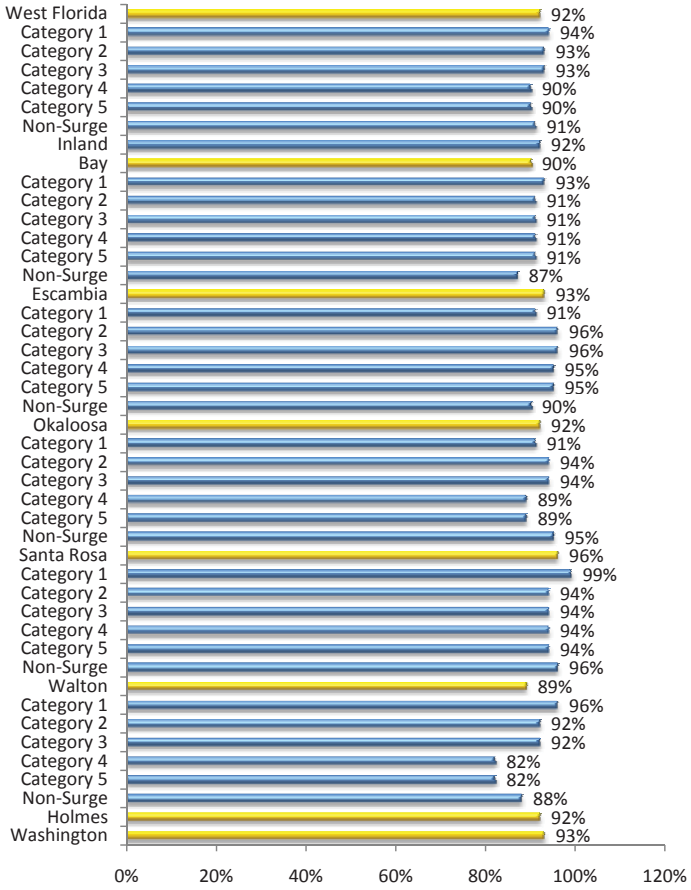

Walton	**400**	**89%**	**6%**	**5%**
Category 1	100	96%	3%	2%
Category 2	100	92%	3%	5%
Category 3		92%	3%	5%
Category 4	100	82%	10%	8%
Category 5		82%	10%	8%
Non-Surge	100	88%	9%	3%
Holmes	**150**	**92%**	**5%**	**3%**
Washington	**150**	**93%**	**7%**	**0%**

Percentages of residents who say they will follow evacuation orders increases linearly as storm strength increases as shown below:

71%	Category 1 or 2 hurricane
82%	Category 3 hurricane
92%	Category 5 hurricane

Intention to Evacuate if Ordered

	Category 1 or 2 Hurricane	Category 3 Hurricane	Category 5 Hurricane
West Florida	**71%**	**82%**	**92%**
Category 1	72%	86%	94%
Category 2	71%	84%	93%
Category 3	71%	84%	93%
Category 4	70%	81%	90%
Category 5	70%	81%	90%
Non-Surge	68%	78%	91%
Inland	76%	85%	92%

Intention to Evacuate if Ordered

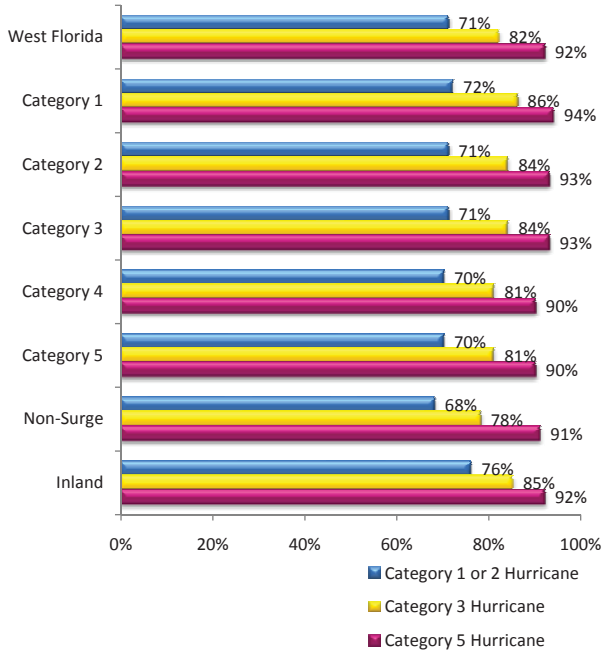

Six out of ten residents (62%) who feel safe in their homes during a category 1 or 2 hurricane plan to evacuate if ordered to do so, while 67% and 73% of residents who feel safe in category 3 and 5 hurricanes, respectively, will evacuate as well. Higher percentages of residents who feel unsafe in their homes during various strength hurricanes (92% to 98%) plan to evacuate as the tables below show.

Evacuation Rates Depending on Perceived Vulnerability in a Category 1 or 2 Hurricane

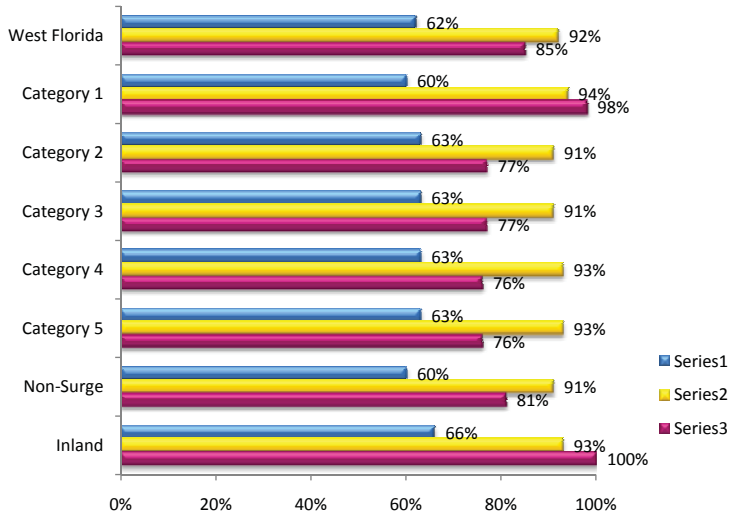

Evacuation Rates Depending on Perceived Vulnerability in a Category 3 Hurricane

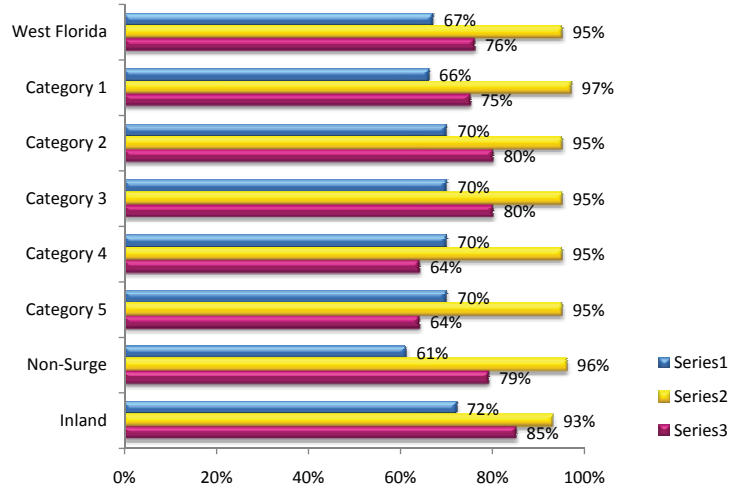

Evacuation Rates Depending on Perceived Vulnerability in a Category 5 Hurricane

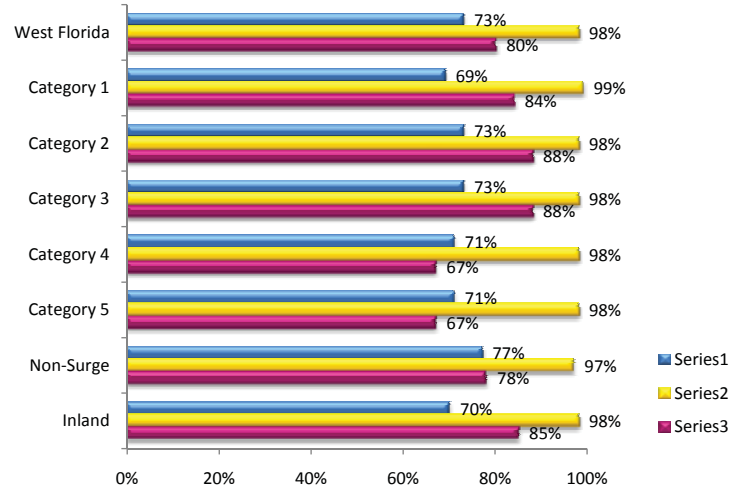

Evacuation Rates Depending on Perceived Vulnerability by Storm Scenario

	Safe	Unsafe	Don't know
Category 1 or 2 Hurricane			
West Florida	62%	92%	85%
Category 1	60%	94%	98%
Category 2	63%	91%	77%
Category 3	63%	91%	77%
Category 4	63%	93%	76%
Category 5	63%	93%	76%
Non-Surge	60%	91%	81%
Inland	66%	93%	100%
Category 3 Hurricane			
West Florida	67%	95%	76%
Category 1	66%	97%	75%
Category 2	70%	95%	80%
Category 3	70%	95%	80%
Category 4	70%	95%	64%
Category 5	70%	95%	64%
Non-Surge	61%	96%	79%
Inland	72%	93%	85%
Category 5 Hurricane			
West Florida	73%	98%	80%
Category 1	69%	99%	84%
Category 2	73%	98%	88%
Category 3	73%	98%	88%
Category 4	71%	98%	67%
Category 5	71%	98%	67%
Non-Surge	77%	97%	78%
Inland	70%	98%	85%

Suppose officials DID issue a mandatory evacuation notice saying everyone living in category 1 OR 2 evacuation zones and everyone in mobile homes had to leave. Would you leave to go someplace safer?

Residents of the West Florida region were read the following question:

Would Leave Home if Mandatory Evacuation Notice is Given for Everyone Living in Category 1 OR 2 Evacuation Zones and Everyone in Mobile Homes

	n	Yes	No	Don't know/ depends
West Florida	**598**	**60%**	**35%**	**4%**
Category 1	59	74%	18%	8%
Category 2	86	65%	31%	4%
Category 3	64	65%	31%	4%
Category 4	115	57%	39%	4%
Category 5	66	57%	39%	4%
Non-Surge	148	53%	44%	3%
Inland	60	61%	33%	6%
Bay	**111**	**58%**	**34%**	**9%**
Category 1	23	69%	13%	18%
Category 2	30	59%	28%	14%
Category 3		59%	28%	14%
Category 4	30	50%	50%	0%
Category 5		50%	50%	0%
Non-Surge	28	54%	40%	5%
Escambia	**94**	**57%**	**40%**	**3%**
Category 1	4	30%	70%	0%
Category 2	30	70%	26%	4%
Category 3		70%	26%	4%
Category 4	30	47%	48%	5%
Category 5		47%	48%	5%
Non-Surge	30	63%	37%	1%
Okaloosa	**93**	**54%**	**45%**	**1%**
Category 1	3	58%	42%	0%
Category 2	30	52%	47%	1%
Category 3		52%	47%	1%
Category 4	30	48%	51%	2%
Category 5		48%	51%	2%
Non-Surge	30	59%	40%	1%
Santa Rosa	**95**	**50%**	**40%**	**10%**
Category 1	5	60%	20%	20%
Category 2	30	67%	30%	3%
Category 3		67%	30%	3%
Category 4	30	38%	44%	18%
Category 5		38%	44%	18%
Non-Surge	30	41%	51%	8%
Walton	**145**	**74%**	**26%**	**0%**
Category 1	24	89%	11%	0%
Category 2	30	80%	20%	0%
Category 3		80%	20%	0%
Category 4	61	77%	23%	0%
Category 5		77%	23%	0%
Non-Surge	30	47%	53%	0%
Holmes	**30**	**63%**	**27%**	**10%**
Washington	**30**	**59%**	**40%**	**1%**

Suppose that officials DID issue a mandatory evacuation notice saying that everyone living in areas that would be affected by flooding in a category 1 OR 2 hurricane and everyone living in mobile homes or manufactured housing in your county must evacuate their homes and go to a safer location. In that case, would you leave your home to go someplace safer?

The purpose of this question is to gauge shadow evacuation. Six in ten West Florida region residents (57%) who live outside the mandatory evacuation area say they intend to evacuate if officials issue a mandatory evacuation notice for everyone living in areas that would be affected by flooding in a category 1 or 2 hurricane and everyone living in mobile homes or manufactured housing in the entire region. Two out of three residents living in evacuation zone 3 (65%) and 61% of residents living in inland counties say they intend to evacuate under these circumstances.

County-Level Results

Shadow evacuation is greatest in Walton County (69%) in the face of a category 1 or 2 hurricane, while shadow evacuation is lowest in Santa Rosa County (45%).

Would Leave Home if Mandatory Evacuation Notice is Given for Everyone Living in Category 1 OR 2 Evacuation Zones and Everyone in Mobile Homes

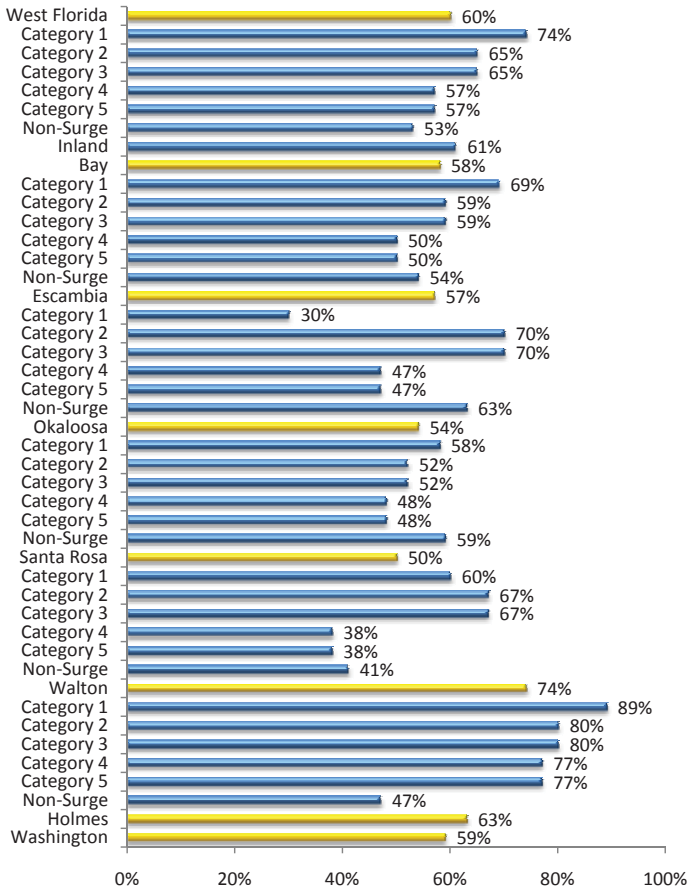

Suppose officials DID issue a mandatory evacuation notice saying everyone living in category 1, 2, or 3 evacuation zones and everyone in mobile homes had to leave. Would you leave to go someplace safer?

Residents of the West Florida region were read the following question:

Would Leave Home if Mandatory Evacuation Notice is Given for Everyone Living in Category 1, 2, or 3 Evacuation Zones and Everyone in Mobile Homes

	n	Yes	No	Don't know/ depends
West Florida	**599**	**76%**	**20%**	**4%**
Category 1	59	88%	7%	5%
Category 2	86	83%	14%	4%
Category 3	64	83%	14%	4%
Category 4	115	74%	23%	3%
Category 5	66	74%	23%	3%
Non-Surge	148	68%	26%	6%
Inland	61	76%	20%	4%
Bay	**111**	**76%**	**15%**	**10%**
Category 1	23	91%	0%	9%
Category 2	30	81%	12%	7%
Category 3		81%	12%	7%
Category 4	30	62%	28%	10%
Category 5		62%	28%	10%
Non-Surge	28	71%	17%	12%
Escambia	**94**	**71%**	**25%**	**4%**
Category 1	4	50%	50%	0%
Category 2	30	82%	13%	4%
Category 3		82%	13%	4%
Category 4	30	69%	28%	3%
Category 5		69%	28%	3%
Non-Surge	30	69%	25%	6%
Okaloosa	**93**	**76%**	**23%**	**1%**
Category 1	3	58%	42%	0%
Category 2	30	82%	18%	0%
Category 3		82%	18%	0%
Category 4	30	74%	22%	4%
Category 5		74%	22%	4%
Non-Surge	30	73%	27%	0%
Santa Rosa	**95**	**73%**	**24%**	**4%**
Category 1	5	80%	20%	0%
Category 2	30	85%	12%	3%
Category 3		85%	12%	3%
Category 4	30	70%	30%	0%
Category 5		70%	30%	0%
Non-Surge	30	61%	31%	8%
Walton	**145**	**82%**	**15%**	**4%**
Category 1	24	95%	0%	5%
Category 2	30	82%	12%	5%
Category 3		82%	12%	5%
Category 4	61	82%	16%	2%
Category 5		82%	16%	2%
Non-Surge	30	65%	31%	5%
Holmes	**30**	**80%**	**20%**	**1%**
Washington	**31**	**73%**	**20%**	**7%**

Suppose that officials DID issue a mandatory evacuation notice saying that everyone living in areas that would be affected by flooding in a category 1, 2 or 3 hurricane and everyone living in mobile homes or manufactured housing in your county must evacuate their homes and go to a safer location. In that case, would you leave your home to go someplace safer?

Over seven out of ten residents (72%) in the West Florida region say they will evacuate under these conditions: 74% of residents who live in evacuation zones 4 and 5 and 76% of inland county residents plan to evacuate under these conditions.

County-Level Results

Shadow evacuation is greatest in Walton County (76%) in the face of a category 3 hurricane, while shadow evacuation is lowest in Bay and Santa Rosa countues (66%).

Would Leave Home if Mandatory Evacuation Notice is Given for Everyone Living in Category 1, 2, or 3 Evacuation Zones and Everyone in Mobile Homes

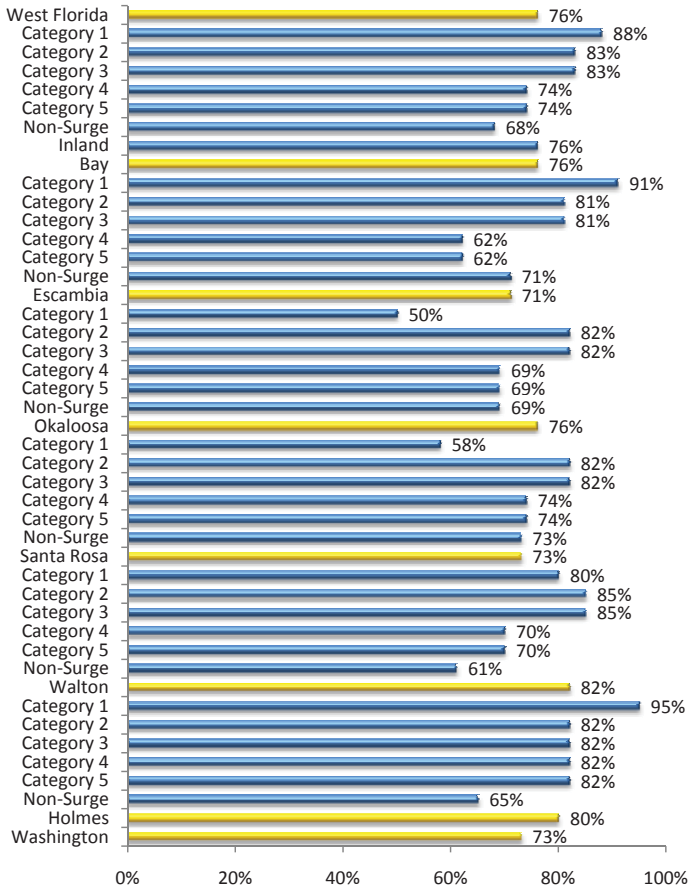

Suppose officials DID issue a mandatory evacuation notice saying everyone living in category 1, 2, 3, 4, or 5 evacuation zones and everyone in mobile homes had to leave. Would you leave to go someplace safer?

Would Leave Home if Mandatory Evacuation Notice is Given for Everyone Living in Category 1, 2, 3, 4, or 5 Evacuation Zones and Everyone in Mobile Homes

	n	Yes	No	Don't know/ depends
West Florida	**599**	**90%**	**7%**	**3%**
Category 1	59	98%	2%	0%
Category 2	86	98%	2%	0%
Category 3	64	98%	2%	0%
Category 4	115	87%	9%	4%
Category 5	66	87%	9%	4%
Non-Surge	148	83%	10%	7%
Inland	61	94%	6%	1%
Bay	**111**	**88%**	**6%**	**6%**
Category 1	23	100%	0%	0%
Category 2	30	98%	1%	1%
Category 3		98%	1%	1%
Category 4	30	84%	10%	6%
Category 5		84%	10%	6%
Non-Surge	28	76%	12%	12%
Escambia	**94**	**91%**	**7%**	**2%**
Category 1	4	100%	0%	0%
Category 2	30	99%	1%	0%
Category 3		99%	1%	0%
Category 4	30	88%	12%	0%
Category 5		88%	12%	0%
Non-Surge	30	89%	7%	5%
Okaloosa	**93**	**93%**	**5%**	**2%**
Category 1	3	100%	0%	0%
Category 2	30	96%	4%	0%
Category 3		96%	4%	0%
Category 4	30	89%	9%	2%
Category 5		89%	9%	2%
Non-Surge	30	92%	3%	5%
Santa Rosa	**95**	**92%**	**5%**	**3%**
Category 1	5	100%	0%	0%
Category 2	30	99%	1%	0%
Category 3		99%	1%	0%
Category 4	30	86%	8%	6%
Category 5		86%	8%	6%
Non-Surge	30	88%	7%	4%
Walton	**145**	**86%**	**9%**	**5%**
Category 1	24	95%	5%	0%
Category 2	30	96%	4%	0%
Category 3		96%	4%	0%
Category 4	61	86%	7%	7%
Category 5		86%	7%	7%
Non-Surge	30	69%	21%	10%
Holmes	**30**	**98%**	**1%**	**1%**
Washington	**31**	**88%**	**11%**	**1%**

Residents of the West Florida region were read the following question:

Suppose that officials DID issue a mandatory evacuation notice saying that everyone living in areas that would be affected by flooding in a category 1, 2, 3, 4, or 5 hurricane and everyone living in mobile homes or manufactured housing in your county must evacuate their homes and go to a safer location. In that case, would you leave your home to go someplace safer?

In this scenario, only inland county residents and those living in non-surge zones would not be required to evacuate. Eight out of ten residents of the West Florida Region who live in non-surge zones (83%) and over nine out of ten residents in inland counties (94%) intend to evacuate when faced with the threat of a category 5 hurricane even though the evacuation notice does not pertain to them.

County-Level Results

Shadow evacuation for a category 5 hurricane in non-surge zones and inland counties varies from a low of 69% in Walton County to a high of 98% in Holmes County.

Would Leave Home if Mandatory Evacuation Notice is Given for Everyone Living in Category 1, 2, 3, 4, or 5 Evacuation Zones and Everyone in Mobile Homes

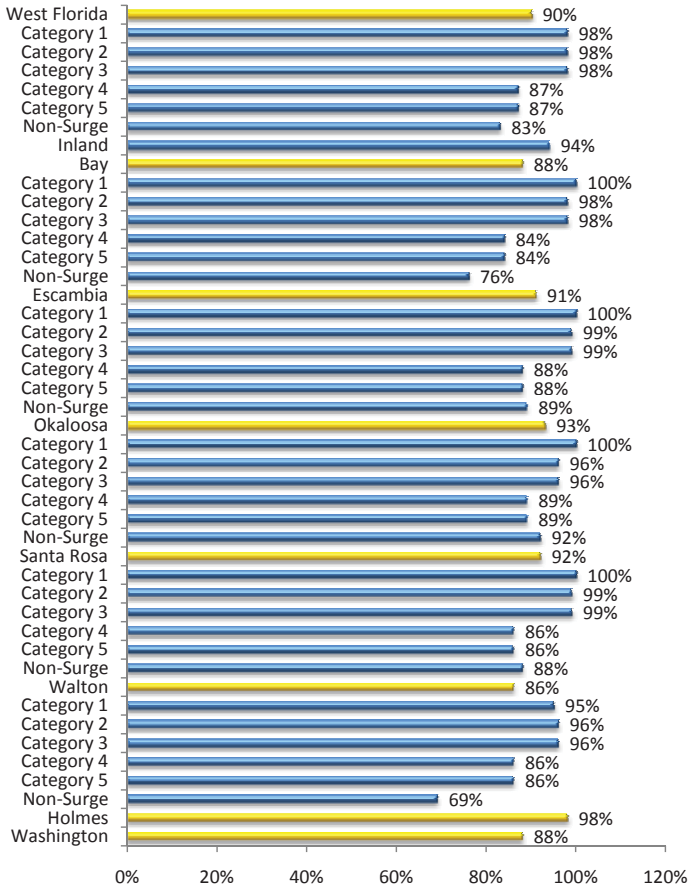

Evacuation Rates Based on Perceived Vulnerability

The tables on the subsequent page show the percentages of residents who say they will evacuate based on various warnings from Emergency Management officials and based on their perceptions of whether or not they would be safe remaining in their homes.

At risk zones – evacuation zones 1 & 2 + mobile homes

Six in ten residents living in the West Florida region (60%) plan to evacuate based on a mandatory evacuation notice for evacuation zones 1 and 2 + mobile homes. Propensity for evacuating under these conditions peaks in evacuation zone 1 (74%) and is lowest in non-surge zones (53%).

At risk zones – evacuation zones 1, 2 & 3 + mobile homes

Three out of four residents living in the West Florida region (76%) plan to evacuate based on a mandatory evacuation notice for evacuation zones 1, 2, and 3 + mobile homes. Propensity for evacuating under these conditions is highest in evacuation zones 1 (88%) and lowest in non-surge zones (68%).

At risk zones – evacuation zones 1 through 5 + mobile homes

Nearly nine out of ten residents living in the West Florida region (90%) plan to evacuate based on a mandatory evacuation notice for evacuation zones 1, 2, 3, 4, and 5 + mobile homes with 83% of residents living in non-surge zones and 94% of inland residents saying they will evacuate even though the evacuation order does not apply to them.

Intention to Evacuate by Notification Scenario

	Category 1 or 2 evacuation zones	Category 1, 2, or 3 evacuation zones	Category 1, 2, 3, 4, or 5 evacuation zones
West Florida	**60%**	**76%**	**90%**
Category 1	74%	88%	98%
Category 2	65%	83%	98%
Category 3	65%	83%	98%
Category 4	57%	74%	87%
Category 5	57%	74%	87%
Non-Surge	53%	68%	83%
Inland	61%	76%	94%

Intention to Evacuate by Notification Scenario

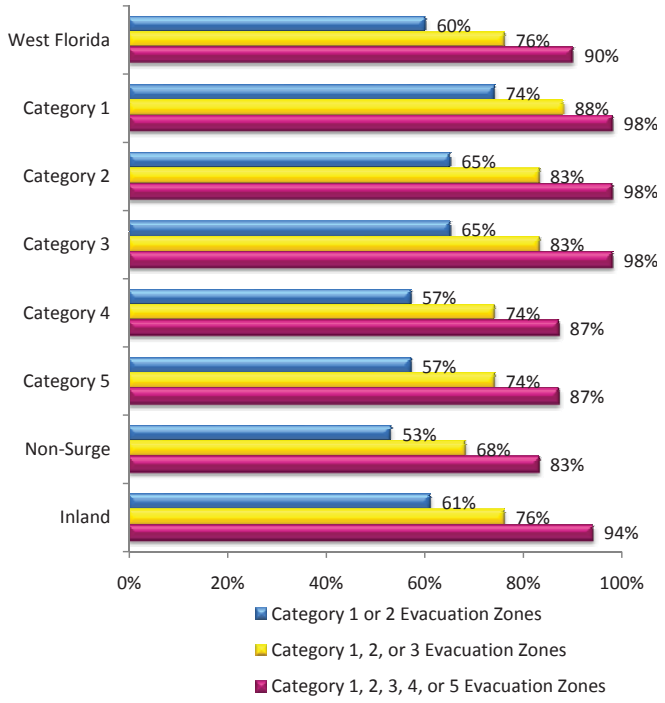

At risk zones – evacuation zones 1 & 2 + mobile homes

After an evacuation notice for evacuation zones 1 and 2, half of the residents (49%) living in the West Florida region who feel safe in their homes plan to evacuate. Conversely, after a mandatory evacuation notice for evacuation zones 1 and 2, 85% of residents in the West Florida region who do not feel safe in their homes plan to evacuate.

At risk zones – evacuation zones 1, 2 & 3 + mobile homes

After an evacuation notice for evacuation zones 1, 2, and 3, six out of ten residents (59%) living in the West Florida region who feel safe in their homes plan to evacuate. Conversely, after a mandatory evacuation notice for evacuation zones 1, 2, and 3, 91% of residents in the West Florida region who do not feel safe in their homes plan to evacuate.

At risk zones – evacuation zones 1 through 5 + mobile homes

After an evacuation notice for evacuation zones 1 through 5, three out of four residents (73%) living in the West Florida region who feel safe in their homes plan to evacuate. Conversely, after a mandatory evacuation notice for evacuation zones 1 through 5, 97% of residents in the West Florida region who do not feel safe in their homes plan to evacuate.

Shadow Evacuation Rates Depending on Perceived Vulnerability in Evacuation Zones 1 and 2

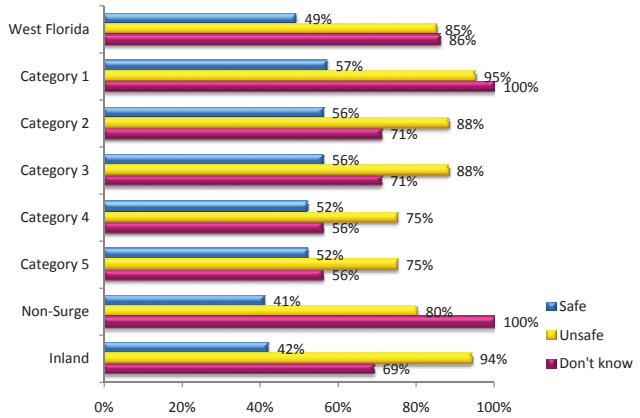

Shadow Evacuation Rates Depending on Perceived Vulnerability in Evacuation Zones 1, 2, and 3

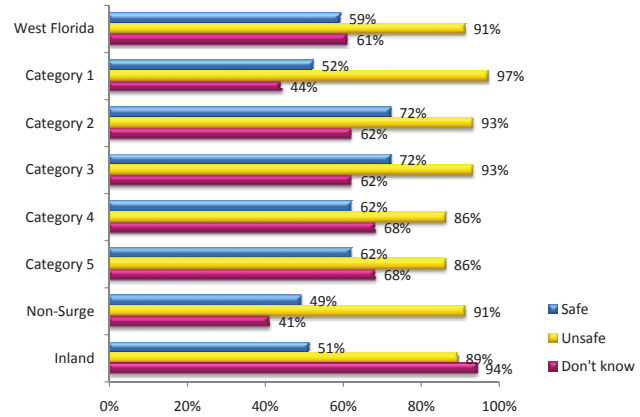

Shadow Evacuation Rates Depending on Perceived Vulnerability in Evacuation Zones 1, 2, 3, 4, and 5

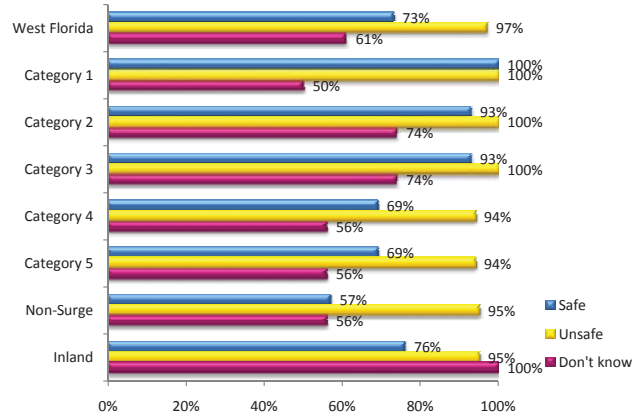

Shadow Evacuation Rates Depending on Perceived Vulnerability by Storm Scenario

	Safe	Unsafe	Don't know
Category 1 or 2 Hurricane			
West Florida	49%	85%	86%
Category 1	57%	95%	100%
Category 2	56%	88%	71%
Category 3	56%	88%	71%
Category 4	52%	75%	56%
Category 5	52%	75%	56%
Non-Surge	41%	80%	100%
Inland	42%	94%	69%
Category 3 Hurricane			
West Florida	59%	91%	61%
Category 1	52%	97%	44%
Category 2	72%	93%	62%
Category 3	72%	93%	62%
Category 4	62%	86%	68%
Category 5	62%	86%	68%
Non-Surge	49%	91%	41%
Inland	51%	89%	94%
Category 5 Hurricane			
West Florida	73%	97%	61%
Category 1	100%	100%	50%
Category 2	93%	100%	74%
Category 3	93%	100%	74%
Category 4	69%	94%	56%
Category 5	69%	94%	56%
Non-Surge	57%	95%	56%
Inland	76%	95%	100%

If you did evacuate during a category 1 or 2 hurricane, where would you go?

Residents of the West Florida region are more likely to go to friends or relatives if they leave their homes in the event that a category 2 hurricane strikes their area. Nearly half of residents (46%) will evacuate to friends or relatives. Nearly one in ten residents (8%) will travel to a shelter operated by a county or the Red Cross, while 21% will go to a hotel or motel. Comparatively more residents living in inland counties (14%) plan to evacuate to a public shelter.

Type of Refuge in a Category 1 or 2 Hurricane

	n	Public shelter	Friend/ relative	Hotel/ motel	De-pends/ don't know	Would not evacu-ate	Other
West Florida	**2,300**	**8%**	**46%**	**21%**	**9%**	**8%**	**8%**
Category 1	529	3%	47%	24%	7%	8%	12%
Category 2	263	7%	45%	25%	9%	5%	9%
Category 3	262	7%	45%	25%	9%	5%	9%
Category 4	225	7%	50%	22%	7%	7%	6%
Category 5	225	7%	50%	22%	7%	7%	6%
Non-Surge	496	10%	44%	18%	10%	8%	9%
Inland	300	14%	45%	14%	11%	10%	5%
Bay	**400**	**8%**	**45%**	**22%**	**9%**	**8%**	**7%**
Category 1	104	6%	56%	25%	6%	4%	3%
Category 2	100	6%	52%	22%	6%	4%	11%
Category 3		6%	52%	22%	6%	4%	11%
Category 4	50	2%	34%	27%	17%	15%	4%
Category 5		2%	34%	27%	17%	15%	4%
Non-Surge	146	11%	37%	20%	11%	12%	8%
Escambia	**400**	**10%**	**50%**	**20%**	**8%**	**6%**	**6%**
Category 1	100	3%	53%	20%	8%	8%	8%
Category 2	100	16%	49%	24%	7%	3%	1%
Category 3		16%	49%	24%	7%	3%	1%
Category 4	100	7%	54%	24%	4%	3%	8%
Category 5		7%	54%	24%	4%	3%	8%
Non-Surge	100	12%	45%	14%	11%	9%	8%
Okaloosa	**400**	**4%**	**46%**	**26%**	**9%**	**6%**	**9%**
Category 1	125	1%	46%	25%	5%	8%	14%
Category 2	125	1%	44%	29%	14%	6%	6%
Category 3		1%	44%	29%	14%	6%	6%
Category 4	100	7%	52%	20%	11%	4%	6%
Category 5		7%	52%	20%	11%	4%	6%
Non-Surge	50	10%	42%	31%	5%	4%	8%
Santa Rosa	**400**	**7%**	**47%**	**21%**	**6%**	**10%**	**10%**
Category 1	100	3%	44%	28%	4%	13%	8%
Category 2	100	11%	43%	19%	2%	10%	15%
Category 3		11%	43%	19%	2%	10%	15%
Category 4	100	3%	53%	24%	4%	10%	6%
Category 5		3%	53%	24%	4%	10%	6%
Non-Surge	100	8%	47%	15%	13%	6%	10%
Walton	**400**	**6%**	**45%**	**21%**	**10%**	**6%**	**13%**
Category 1	100	1%	37%	22%	10%	5%	24%
Category 2	100	1%	36%	30%	17%	2%	13%
Category 3		1%	36%	30%	17%	2%	13%
Category 4	100	13%	49%	16%	7%	10%	5%
Category 5		13%	49%	16%	7%	10%	5%
Non-Surge	100	9%	55%	16%	6%	6%	8%
Holmes	**150**	**11%**	**50%**	**12%**	**9%**	**12%**	**5%**
Washington	**150**	**17%**	**40%**	**16%**	**13%**	**9%**	**5%**

County-Level Results

Percentages of residents who plan to evacuate to a public shelter vary somewhat across counties as 17% of Washington County residents plan to do so, while only 4% of Okaloosa County residents say they will go to a public shelter in the event of a category 1 or 2 hurricane.

If you did evacuate during a category 3 hurricane, where would you go?

Planned evacuation destinations during a category 3 hurricane are almost identical to those during a category 2 hurricane. A plurality of residents (46%) plan to go to friends and relatives if they evacuate during a category 3 hurricane. Inland county residents (14%) are still more likely than residents from other areas to plan to evacuate to a public shelter in the event of a category 3 hurricane. Just over one in five residents (22%) plans to go to a hotel or motel to escape a category 3 hurricane.

Type of Refuge in a Category 3 Hurricane

	n	Public shelter	Friend/ relative	Hotel/ motel	De-pends/ don't know	Would not evacu-ate	Other
West Florida	**2,300**	**8%**	**46%**	**22%**	**10%**	**5%**	**9%**
Category 1	529	3%	47%	25%	9%	5%	11%
Category 2	263	7%	45%	25%	11%	3%	9%
Category 3	262	7%	45%	25%	11%	3%	9%
Category 4	225	8%	48%	23%	10%	5%	7%
Category 5	225	8%	48%	23%	10%	5%	7%
Non-Surge	496	10%	44%	19%	11%	7%	9%
Inland	300	14%	46%	15%	12%	7%	6%
Bay	**400**	**8%**	**45%**	**22%**	**11%**	**6%**	**7%**
Category 1	104	6%	54%	25%	8%	2%	3%
Category 2	100	7%	50%	19%	11%	4%	9%
Category 3		7%	50%	19%	11%	4%	9%
Category 4	50	2%	36%	29%	17%	5%	10%
Category 5		2%	36%	29%	17%	5%	10%
Non-Surge	146	11%	39%	21%	12%	10%	8%
Escambia	**400**	**9%**	**48%**	**21%**	**11%**	**4%**	**7%**
Category 1	100	3%	52%	21%	13%	3%	7%
Category 2	100	15%	49%	26%	7%	2%	2%
Category 3		15%	49%	26%	7%	2%	2%
Category 4	100	8%	49%	22%	11%	3%	8%
Category 5		8%	49%	22%	11%	3%	8%
Non-Surge	100	11%	44%	14%	12%	9%	9%
Okaloosa	**400**	**4%**	**46%**	**26%**	**11%**	**5%**	**8%**
Category 1	125	1%	46%	28%	5%	7%	13%
Category 2	125	1%	45%	25%	18%	5%	6%
Category 3		1%	45%	25%	18%	5%	6%
Category 4	100	7%	50%	22%	12%	3%	6%
Category 5		7%	50%	22%	12%	3%	6%
Non-Surge	50	10%	41%	31%	7%	3%	7%
Santa Rosa	**400**	**7%**	**47%**	**23%**	**7%**	**6%**	**10%**
Category 1	100	3%	45%	28%	8%	9%	8%
Category 2	100	11%	46%	23%	3%	2%	14%
Category 3		11%	46%	23%	3%	2%	14%
Category 4	100	5%	52%	27%	5%	5%	6%
Category 5		5%	52%	27%	5%	5%	6%
Non-Surge	100	8%	46%	16%	13%	6%	11%
Walton	**400**	**6%**	**43%**	**23%**	**11%**	**5%**	**13%**
Category 1	100	1%	36%	22%	12%	4%	24%
Category 2	100	0%	35%	33%	17%	3%	12%
Category 3		0%	35%	33%	17%	3%	12%
Category 4	100	13%	47%	19%	7%	9%	5%
Category 5		13%	47%	19%	7%	9%	5%
Non-Surge	100	8%	53%	17%	7%	5%	10%
Holmes	**150**	**10%**	**52%**	**14%**	**10%**	**7%**	**7%**
Washington	**150**	**17%**	**40%**	**17%**	**13%**	**8%**	**5%**

County-Level Results

In a category 3 hurricane, residents (17%) of Washington County are more likely to go to a public shelter than residents of other counties in the West Florida region.

If you DID evacuate during a category 5 hurricane, where would you go?

Planned evacuation patterns vary negligibly as hurricanes strengthen from 2 to 3 to 5. The percentage of residents who will evacuate to a public shelter actually decreases by only 1% point (to 7%) for a category 5 hurricane. A summary of intent to evacuate to a public shelter as storms strengthen from a 2 to a 3 to nearly a 5 is shown below:

8% Category 2 hurricane
8% Category 3 hurricane
7% Category 4 hurricane strengthening to a category 5

Type of Refuge in a Category 5 Hurricane

	n	Public shelter	Friend/ relative	Hotel/ motel	De-pends/ don't know	Would not evacu-ate	Other
West Florida	**2,300**	**7%**	**45%**	**24%**	**12%**	**3%**	**9%**
Category 1	529	3%	46%	28%	9%	3%	12%
Category 2	263	5%	44%	25%	15%	2%	8%
Category 3	262	5%	44%	25%	15%	2%	8%
Category 4	225	7%	49%	25%	10%	3%	6%
Category 5	225	7%	49%	25%	10%	3%	6%
Non-Surge	496	9%	44%	21%	13%	5%	9%
Inland	300	14%	43%	17%	15%	5%	6%
Bay	**400**	**8%**	**43%**	**23%**	**14%**	**5%**	**7%**
Category 1	104	6%	52%	27%	9%	2%	3%
Category 2	100	6%	46%	18%	19%	3%	10%
Category 3		6%	46%	18%	19%	3%	10%
Category 4	50	3%	39%	29%	14%	9%	7%
Category 5		3%	39%	29%	14%	9%	7%
Non-Surge	146	11%	38%	23%	14%	7%	7%
Escambia	**400**	**7%**	**47%**	**24%**	**11%**	**4%**	**7%**
Category 1	100	7%	46%	22%	14%	4%	8%
Category 2	100	8%	47%	29%	14%	1%	1%
Category 3		8%	47%	29%	14%	1%	1%
Category 4	100	8%	48%	27%	7%	3%	8%
Category 5		8%	48%	27%	7%	3%	8%
Non-Surge	100	8%	47%	17%	12%	7%	9%
Okaloosa	**400**	**3%**	**47%**	**27%**	**13%**	**2%**	**7%**
Category 1	125	0%	52%	27%	7%	3%	11%
Category 2	125	1%	47%	26%	19%	2%	6%
Category 3		1%	47%	26%	19%	2%	6%
Category 4	100	7%	48%	23%	15%	2%	5%
Category 5		7%	48%	23%	15%	2%	5%
Non-Surge	50	7%	39%	36%	8%	1%	8%
Santa Rosa	**400**	**5%**	**48%**	**26%**	**8%**	**2%**	**11%**
Category 1	100	1%	42%	41%	7%	0%	10%
Category 2	100	10%	44%	23%	6%	2%	14%
Category 3		10%	44%	23%	6%	2%	14%
Category 4	100	4%	55%	27%	6%	3%	5%
Category 5		4%	55%	27%	6%	3%	5%
Non-Surge	100	5%	51%	17%	12%	2%	13%
Walton	**400**	**7%**	**41%**	**23%**	**13%**	**3%**	**13%**
Category 1	100	1%	34%	24%	10%	3%	28%
Category 2	100	2%	35%	31%	19%	2%	11%
Category 3		2%	35%	31%	19%	2%	11%
Category 4	100	12%	51%	19%	9%	3%	6%
Category 5		12%	51%	19%	9%	3%	6%
Non-Surge	100	12%	45%	17%	15%	5%	7%
Holmes	**150**	**9%**	**50%**	**15%**	**13%**	**5%**	**8%**
Washington	**150**	**18%**	**37%**	**18%**	**17%**	**5%**	**5%**

Nearly the same percentages of residents evacuate to a friend or relative's place regardless of storm strength as shown below:

46% Category 2 hurricane
46% Category 3 hurricane
45% Category 4 hurricane strengthening to a category 5

Percentages of residents saying they will evacuate to hotels/motels increase slightly (21% to 24%) across different strength hurricanes. Percentages of residents who say they will not evacuate decrease from 8% in a category 1 or 2 hurricane to 5% in a category 3 hurricane to 3% in a category 5 hurricane.

County-Level Results

Planned use of public shelters in the event of a category 5 hurricane vary slightly across counties in the West Florida region as 18% of Washington County residents plan to do so, but only 3% of Okaloosa County residents plan to seek a public shelter if a category 5 storm heads their direction.

Summary of Types of Refuge Based on Intensity of Hurricanes

The graph below summarizes evacuation destinations in the West Florida region based on the strength of hurricanes. There are very minor variations in intended types of refuge in different storm strength scenarios.

Intended Type of Refuge by Storm Scenario

	Public shelter	Friend/ relative	Hotel/ motel	Other
Category 1 or 2				
West Florida	8%	46%	21%	25%
Category 1	3%	47%	24%	26%
Category 2	7%	45%	25%	23%
Category 3	7%	45%	25%	23%
Category 4	7%	50%	22%	21%
Category 5	7%	50%	22%	21%
Non-Surge	10%	44%	18%	28%
Inland	14%	45%	14%	27%
Category 3				
West Florida	8%	46%	22%	24%
Category 1	3%	47%	25%	25%
Category 2	7%	45%	25%	23%
Category 3	7%	45%	25%	23%
Category 4	8%	48%	23%	21%
Category 5	8%	48%	23%	21%
Non-Surge	10%	44%	19%	27%
Inland	14%	46%	15%	25%
Category 5				
West Florida	7%	45%	24%	24%
Category 1	3%	46%	28%	23%
Category 2	5%	44%	25%	26%
Category 3	5%	44%	25%	26%
Category 4	7%	49%	25%	19%
Category 5	7%	49%	25%	19%
Non-Surge	9%	44%	21%	26%
Inland	14%	43%	17%	26%

Intended Type of Refuge by Storm Scenario

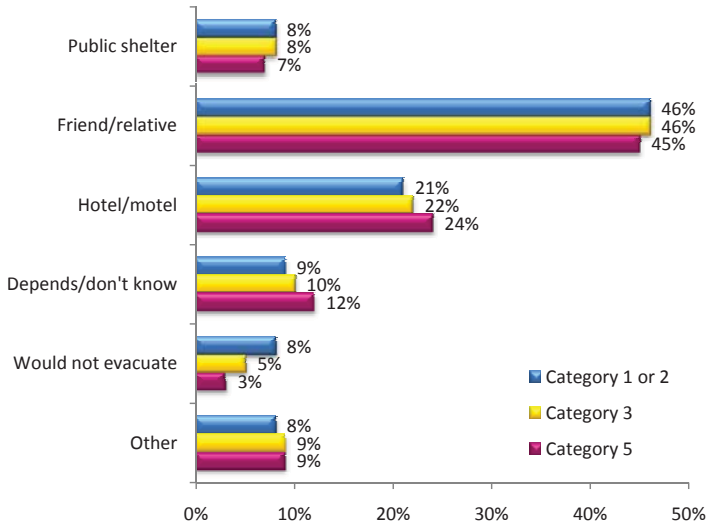

Do you have friends or relatives in safe locations with whom you could stay in an evacuation if necessary?

Six out of ten West Florida region residents (60%) have friends or relatives in safe locations with whom they could seek refuge in the event that a hurricane forced them to evacuate. Residents living in evacuation zone 4 and 5 (76%) are more likely while residents in non-surge zones (48%) are less likely than other residents to have friends or relatives with whom they can seek safe refuge.

Can Evacuate to Friends or Relatives

	n	Yes	No	Don't know/ depends	Other
West Florida	**210**	**60%**	**37%**	**2%**	**1%**
Category 1	24	50%	42%	7%	0%
Category 2	19	70%	26%	1%	4%
Category 3	17	70%	26%	1%	4%
Category 4	14	76%	23%	1%	0%
Category 5	20	76%	23%	1%	0%
Non-Surge	61	48%	52%	0%	0%
Inland	55	56%	37%	4%	3%
Bay	**40**	**37%**	**62%**	**1%**	**0%**
Category 1	9	29%	71%	0%	0%
Category 2	10	61%	35%	4%	0%
Category 3		61%	35%	4%	0%
Category 4	2	100%	0%	0%	0%
Category 5		100%	0%	0%	0%
Non-Surge	19	26%	74%	0%	0%
Escambia	**33**	**76%**	**24%**	**0%**	**0%**
Category 1	6	88%	12%	0%	0%
Category 2	9	81%	19%	0%	0%
Category 3		81%	19%	0%	0%
Category 4	4	100%	0%	0%	0%
Category 5		100%	0%	0%	0%
Non-Surge	14	47%	53%	0%	0%
Okaloosa	**17**	**58%**	**33%**	**9%**	**0%**
Category 1	2	14%	0%	86%	0%
Category 2	3	100%	0%	0%	0%
Category 3		100%	0%	0%	0%
Category 4	8	42%	55%	3%	0%
Category 5		42%	55%	3%	0%
Non-Surge	4	86%	14%	0%	0%
Santa Rosa	**32**	**61%**	**39%**	**0%**	**0%**
Category 1	5	33%	67%	0%	0%
Category 2	12	64%	36%	0%	0%
Category 3		64%	36%	0%	0%
Category 4	4	100%	0%	0%	0%
Category 5		100%	0%	0%	0%
Non-Surge	11	47%	53%	0%	0%
Walton	**33**	**65%**	**30%**	**0%**	**5%**
Category 1	2	20%	80%	0%	0%
Category 2	2	39%	0%	0%	61%
Category 3		39%	0%	0%	61%
Category 4	16	74%	26%	0%	0%
Category 5		74%	26%	0%	0%
Non-Surge	13	65%	35%	0%	0%
Holmes	**26**	**61%**	**28%**	**2%**	**9%**
Washington	**29**	**53%**	**42%**	**5%**	**0%**

County-Level Results

Results varied significantly across counties as residents in Escambia County (76%) are twice as likely as residents in Bay County (37%) to say they have friends or relatives in safe locations to which they can evacuate.

Can Evacuate to Friends or Relatives

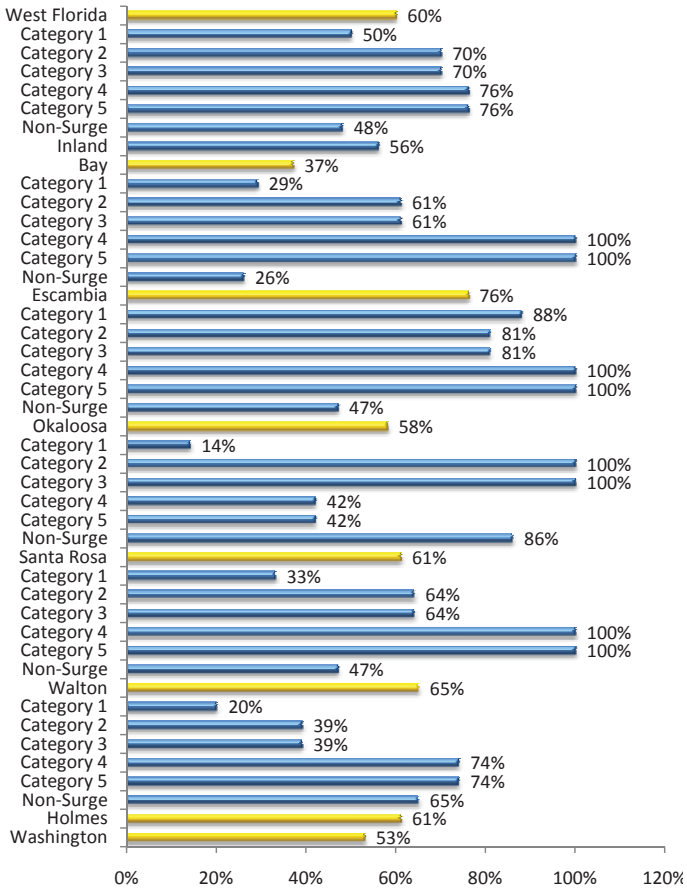

Do you have any pets?

Over six out of ten residents in the West Florida region (62%) have pets in their households. Incidence of pets is greatest in inland counties (65%).

County-Level Results

Incidence of pets in households is very different across counties with a high of 67% in Santa Rosa County and a low of 57% in Escambia County.

Do you have pets?

	n	Yes	No	Refused
West Florida	**2,300**	**62%**	**38%**	**0%**
Category 1	529	61%	39%	0%
Category 2	263	61%	38%	1%
Category 3	262	61%	38%	1%
Category 4	225	63%	37%	0%
Category 5	225	63%	37%	0%
Non-Surge	496	60%	40%	0%
Inland	300	65%	33%	2%
Bay	**400**	**60%**	**40%**	**0%**
Category 1	104	63%	37%	0%
Category 2	100	64%	34%	2%
Category 3		64%	34%	2%
Category 4	50	71%	29%	0%
Category 5		71%	29%	0%
Non-Surge	146	52%	48%	0%
Escambia	**400**	**57%**	**43%**	**0%**
Category 1	100	58%	42%	0%
Category 2	100	54%	46%	0%
Category 3		54%	46%	0%
Category 4	100	61%	39%	0%
Category 5		61%	39%	0%
Non-Surge	100	55%	45%	0%
Okaloosa	**400**	**59%**	**41%**	**0%**
Category 1	125	59%	41%	0%
Category 2	125	61%	39%	0%
Category 3		61%	39%	0%
Category 4	100	55%	45%	0%
Category 5		55%	45%	0%
Non-Surge	50	63%	37%	0%
Santa Rosa	**400**	**67%**	**33%**	**0%**
Category 1	100	70%	30%	0%
Category 2	100	65%	35%	0%
Category 3		65%	35%	0%
Category 4	100	65%	35%	0%
Category 5		65%	35%	0%
Non-Surge	100	69%	31%	0%

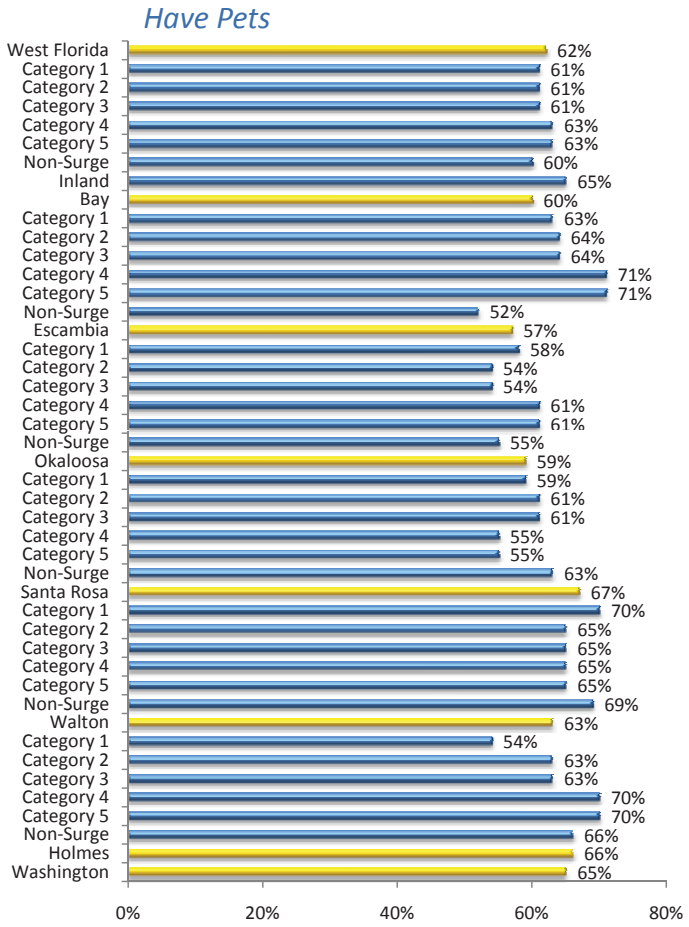

Walton	**400**	**63%**	**36%**	**0%**
Category 1	100	54%	46%	0%
Category 2	100	63%	36%	1%
Category 3		63%	36%	1%
Category 4	100	70%	30%	0%
Category 5		70%	30%	0%
Non-Surge	100	66%	34%	0%
Holmes	**150**	**66%**	**34%**	**0%**
Washington	**150**	**65%**	**32%**	**4%**

What would you do with your pets during a hurricane evacuation?

Over eight out of ten West Florida region pet owners (84%) plan to take their pets with them if they evacuate. Intent to include pets in the evacuation varies somewhat across evacuation zones from a low of 68% in inland counties to a high of 93% in evacuation zone 1.

County-Level Results

Percentages of residents in the West Florida region who intend to take pets with them during evacuation vary across counties as more Okaloosa County residents (91%) plan to take their pets with them as they evacuate while only 67% of Holmes County residents plan to do so. Four percent (4%) of Holmes County residents say they will stay behind with their pets, while none of Okaloosa's residents plan to do so.

Plan for Pets During a Hurricane Evacuation

	n	Stay behind with them	Take them to our destination with us	Leave them at home	Board them	Leave them with a friend	Leave some, take some	Don't know	Refused	Not applicable; would not evacuate	Other
West Florida	**1,402**	**2%**	**84%**	**7%**	**1%**	**1%**	**2%**	**3%**	**0%**	**1%**	**0%**
Category 1	306	1%	93%	4%	0%	1%	1%	0%	0%	1%	0%
Category 2	152	2%	85%	4%	2%	2%	1%	3%	0%	1%	0%
Category 3	156	2%	85%	4%	2%	2%	1%	3%	0%	1%	0%
Category 4	143	2%	83%	7%	1%	1%	1%	4%	0%	0%	0%
Category 5	141	2%	83%	7%	1%	1%	1%	4%	0%	0%	0%
Non-Surge	309	1%	84%	8%	1%	0%	2%	2%	0%	1%	1%
Inland	195	3%	68%	18%	0%	0%	4%	5%	0%	3%	0%
Bay	**242**	**1%**	**87%**	**6%**	**1%**	**1%**	**0%**	**2%**	**0%**	**1%**	**1%**
Category 1	60	0%	90%	7%	0%	3%	0%	0%	0%	0%	0%
Category 2	61	1%	85%	5%	2%	0%	0%	3%	0%	2%	2%
Category 3		1%	85%	5%	2%	0%	0%	3%	0%	2%	2%
Category 4	32	0%	89%	2%	0%	0%	0%	8%	0%	1%	0%
Category 5		0%	89%	2%	0%	0%	0%	8%	0%	1%	0%
Non-Surge	89	2%	85%	7%	0%	0%	1%	2%	0%	2%	2%
Escambia	**235**	**3%**	**81%**	**6%**	**2%**	**2%**	**1%**	**5%**	**0%**	**0%**	**1%**
Category 1	59	4%	91%	3%	2%	0%	0%	0%	0%	0%	0%
Category 2	55	4%	71%	0%	4%	7%	2%	12%	0%	0%	0%
Category 3		4%	71%	0%	4%	7%	2%	12%	0%	0%	0%
Category 4	63	3%	81%	8%	1%	0%	1%	6%	0%	0%	0%
Category 5		3%	81%	8%	1%	0%	1%	6%	0%	0%	0%
Non-Surge	58	1%	83%	10%	0%	0%	2%	2%	0%	0%	3%
Okaloosa	**228**	**0%**	**91%**	**2%**	**1%**	**1%**	**2%**	**2%**	**0%**	**1%**	**1%**
Category 1	69	1%	96%	2%	0%	0%	2%	0%	0%	0%	0%
Category 2	67	0%	94%	0%	3%	0%	0%	1%	0%	1%	0%
Category 3		0%	94%	0%	3%	0%	0%	1%	0%	1%	0%
Category 4	59	1%	87%	2%	0%	3%	0%	5%	0%	0%	2%
Category 5		1%	87%	2%	0%	3%	0%	5%	0%	0%	2%
Non-Surge	33	0%	84%	2%	0%	0%	8%	2%	0%	2%	0%

Plan for Pets During a Hurricane Evacuation

	n	Stay behind with them	Take them to our destination with us	Leave them at home	Board them	Leave them with a friend	Leave some, take some	Don't know	Refused	Not applicable; would not evacuate	Other
Santa Rosa	**248**	**3%**	**86%**	**7%**	**1%**	**1%**	**1%**	**0%**	**1%**	**0%**	**0%**
Category 1	62	1%	96%	2%	0%	0%	1%	0%	0%	0%	0%
Category 2	63	4%	80%	9%	0%	2%	2%	0%	2%	0%	0%
Category 3		4%	80%	9%	0%	2%	2%	0%	2%	0%	0%
Category 4	62	3%	84%	7%	1%	3%	2%	0%	0%	0%	0%
Category 5		3%	84%	7%	1%	3%	2%	0%	0%	0%	0%
Non-Surge	61	3%	85%	8%	3%	0%	0%	1%	0%	0%	0%
Walton	**254**	**1%**	**85%**	**9%**	**1%**	**1%**	**2%**	**2%**	**0%**	**1%**	**0%**
Category 1	56	0%	89%	6%	0%	2%	0%	0%	0%	3%	0%
Category 2	62	2%	91%	3%	0%	0%	3%	0%	0%	0%	0%
Category 3		2%	91%	3%	0%	0%	3%	0%	0%	0%	0%
Category 4	68	3%	80%	12%	1%	0%	3%	2%	0%	0%	0%
Category 5		3%	80%	12%	1%	0%	3%	2%	0%	0%	0%
Non-Surge	68	0%	83%	11%	2%	0%	0%	3%	0%	1%	0%
Holmes	**98**	**4%**	**67%**	**19%**	**0%**	**0%**	**6%**	**3%**	**0%**	**0%**	**0%**
Washington	**97**	**2%**	**69%**	**16%**	**0%**	**0%**	**2%**	**6%**	**0%**	**5%**	**0%**

Are you aware that most public hurricane shelters don't allow pets inside?

Over nine out of ten pet owners (91%) realize that most public hurricane shelters do not allow pets. Awareness of this fact is nearly identical across evacuation zones.

County-Level Results

Awareness that most public shelters do not allow pets inside is highest among Bay County residents (94%) and lowest among Santa Rosa County and Holmes County residents (88%).

Know Public shelters Don't Allow Pets Inside

	n	Yes	No
West Florida	**1,402**	**91%**	**9%**
Category 1	306	86%	14%
Category 2	152	94%	6%
Category 3	156	94%	6%
Category 4	143	92%	8%
Category 5	141	92%	8%
Non-Surge	309	91%	9%
Inland	195	90%	10%
Bay	**242**	**94%**	**6%**
Category 1	60	92%	8%
Category 2	61	98%	2%
Category 3		98%	2%
Category 4	32	100%	0%
Category 5		100%	0%
Non-Surge	89	91%	9%
Escambia	**235**	**91%**	**9%**
Category 1	59	87%	13%
Category 2	55	98%	2%
Category 3		98%	2%
Category 4	63	87%	13%
Category 5		87%	13%
Non-Surge	58	94%	6%
Okaloosa	**228**	**89%**	**11%**
Category 1	69	78%	22%
Category 2	67	96%	4%
Category 3		96%	4%
Category 4	59	94%	6%
Category 5		94%	6%
Non-Surge	33	87%	13%
Santa Rosa	**248**	**88%**	**12%**
Category 1	62	87%	13%
Category 2	63	85%	15%
Category 3		85%	15%
Category 4	62	94%	6%
Category 5		94%	6%
Non-Surge	61	88%	12%
Walton	**254**	**91%**	**9%**
Category 1	56	88%	12%
Category 2	62	92%	8%
Category 3		92%	8%
Category 4	68	91%	9%
Category 5		91%	9%
Non-Surge	68	91%	9%
Holmes	**98**	**88%**	**12%**
Washington	**97**	**93%**	**7%**

Know Public Shelters Don't Allow Pets Inside

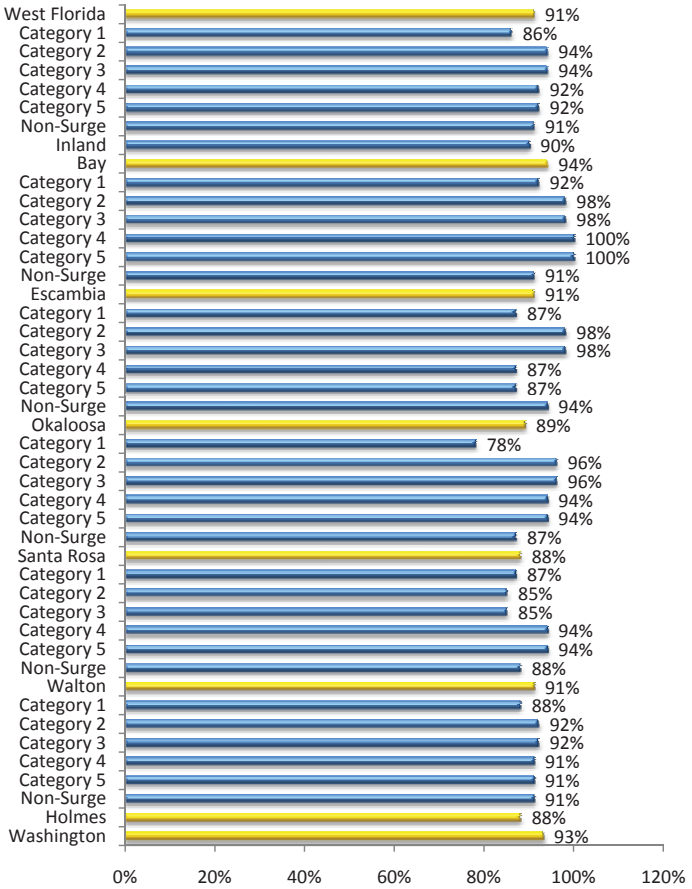

If you would not be allowed to take your pet with you to a public shelter, would that keep you from evacuating or would you go someplace else?

Only 5% of residents in the West Florida region would rather stay home with their pets knowing that public shelters may not allow the pets inside. Variations in responses across evacuation zones range from 2% (inland areas) to 7% (non-surge areas).

Would Not Evacuate Without Pet

	n	Yes - would keep me from evacuating	No - I would evacuate to someplace else	Don't know	Other
West Florida	**1,402**	**5%**	**91%**	**2%**	**2%**
Category 1	306	6%	94%	0%	0%
Category 2	152	4%	93%	1%	2%
Category 3	156	4%	93%	1%	2%
Category 4	143	6%	90%	2%	1%
Category 5	141	6%	90%	2%	1%
Non-Surge	309	7%	87%	4%	2%
Inland	195	2%	90%	2%	6%
Bay	**242**	**10%**	**86%**	**2%**	**2%**
Category 1	60	8%	91%	2%	0%
Category 2	61	10%	86%	2%	2%
Category 3		10%	86%	2%	2%
Category 4	32	9%	86%	5%	0%
Category 5		9%	86%	5%	0%
Non-Surge	89	10%	82%	2%	5%
Escambia	**235**	**7%**	**89%**	**3%**	**1%**
Category 1	59	4%	96%	0%	0%
Category 2	55	7%	92%	0%	1%
Category 3		7%	92%	0%	1%
Category 4	63	8%	85%	5%	2%
Category 5		8%	85%	5%	2%
Non-Surge	58	9%	86%	4%	1%
Okaloosa	**228**	**3%**	**93%**	**2%**	**1%**
Category 1	69	3%	97%	0%	0%
Category 2	67	1%	95%	1%	3%
Category 3		1%	95%	1%	3%
Category 4	59	4%	96%	0%	0%
Category 5		4%	96%	0%	0%
Non-Surge	33	6%	80%	12%	2%
Santa Rosa	**248**	**4%**	**95%**	**0%**	**1%**
Category 1	62	6%	94%	0%	0%
Category 2	63	1%	96%	0%	3%
Category 3		1%	96%	0%	3%
Category 4	62	4%	96%	0%	0%
Category 5		4%	96%	0%	0%
Non-Surge	61	4%	93%	1%	2%

County-Level Results

Between 1% (Holmes County) and 10% (Bay County) of residents across the nine counties in the West Florida region will stay home with their pets if they are unable to evacuate with them.

Would Not Evacuate Without Pet

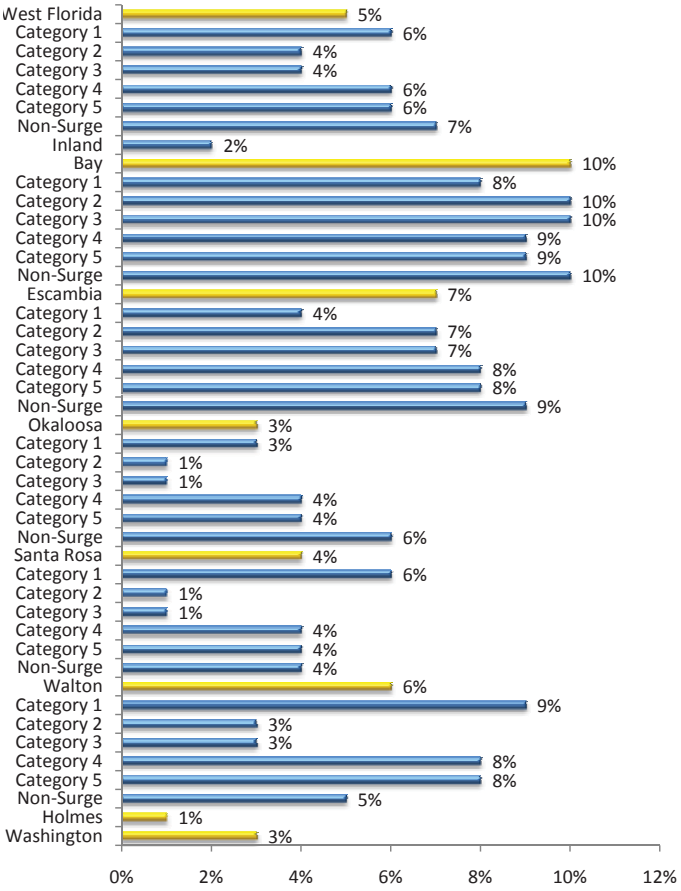

Walton	**254**	**6%**	**91%**	**2%**	**1%**
Category 1	56	9%	91%	0%	0%
Category 2	62	3%	95%	2%	0%
Category 3		3%	95%	2%	0%
Category 4	68	8%	88%	2%	2%
Category 5		8%	88%	2%	2%
Non-Surge	68	5%	91%	3%	0%
Holmes	**98**	**1%**	**91%**	**4%**	**5%**
Washington	**97**	**3%**	**89%**	**1%**	**8%**

If you evacuated for a category 1 or 2 hurricane, where would you go?

In the event of a category 2 hurricane, nearly half (49%) of residents in the West Florida region will evacuate outside Florida, and a plurality 20% will evacuate to some other location in Florida that is outside their county. One in five residents (22%) will stay in their own county with about one-third of these individuals staying in their own neighborhoods.

County-Level Results

Washington County residents (40%) are comparatively more likely to stay in their own county, while Santa Rosa County residents (56%) are more likely to evacuate to some location outside Florida. Holmes County residents (27%) are also more likely to move to another location outside of their county but within Florida.

Evacuation Destination (Category 1 or 2)

	n	Own neighbor-hood	Own county	Some-place else in Florida	Some-place outside Florida	Don't know
West Florida	**1,884**	**7%**	**15%**	**20%**	**49%**	**8%**
Category 1	451	2%	12%	25%	51%	9%
Category 2	226	5%	17%	22%	49%	8%
Category 3	207	5%	17%	22%	49%	8%
Category 4	193	6%	15%	21%	53%	5%
Category 5	178	6%	15%	21%	53%	5%
Non-Surge	393	12%	14%	13%	49%	13%
Inland	236	14%	23%	21%	36%	6%
Bay	**323**	**7%**	**11%**	**24%**	**49%**	**9%**
Category 1	91	5%	15%	34%	42%	5%
Category 2	88	2%	10%	30%	50%	8%
Category 3		2%	10%	30%	50%	8%
Category 4	36	3%	10%	24%	51%	12%
Category 5		3%	10%	24%	51%	12%
Non-Surge	108	12%	8%	15%	53%	12%
Escambia	**340**	**9%**	**25%**	**17%**	**41%**	**8%**
Category 1	87	3%	21%	13%	55%	9%
Category 2	85	6%	43%	20%	20%	10%
Category 3		6%	43%	20%	20%	10%
Category 4	89	11%	21%	23%	42%	3%
Category 5		11%	21%	23%	42%	3%
Non-Surge	79	16%	14%	10%	47%	13%
Okaloosa	**319**	**4%**	**14%**	**18%**	**55%**	**10%**
Category 1	101	3%	11%	24%	56%	6%
Category 2	95	3%	8%	14%	66%	8%
Category 3		3%	8%	14%	66%	8%
Category 4	82	3%	20%	18%	51%	7%
Category 5		3%	20%	18%	51%	7%
Non-Surge	41	5%	17%	13%	41%	23%
Santa Rosa	**342**	**4%**	**10%**	**23%**	**56%**	**7%**
Category 1	89	0%	6%	35%	46%	13%
Category 2	87	8%	13%	18%	55%	6%
Category 3		8%	13%	18%	55%	6%
Category 4	85	0%	8%	24%	65%	3%
Category 5		0%	8%	24%	65%	3%
Non-Surge	81	7%	13%	17%	56%	7%
Walton	**324**	**8%**	**11%**	**20%**	**52%**	**8%**
Category 1	83	0%	9%	22%	55%	14%
Category 2	78	2%	8%	33%	52%	5%
Category 3		2%	8%	33%	52%	5%
Category 4	79	10%	10%	17%	60%	3%
Category 5		10%	10%	17%	60%	3%
Non-Surge	84	19%	19%	11%	41%	11%
Holmes	**119**	**13%**	**21%**	**27%**	**34%**	**5%**
Washington	**117**	**15%**	**25%**	**16%**	**37%**	**6%**

If you evacuated for a category 3 hurricane, where would you go?

Evacuation destinations for a category 3 hurricane are almost identical to evacuation destinations for a category 2 hurricane. Half of the residents (50%) in the West Florida region will leave the state in the event of a category 3 hurricane. One in five residents (20%) will leave their counties but stay within Florida.

County-Level Results

During a category 3 hurricane, Santa Rosa County and Okaloosa County residents are more likely to leave the state (56%), while Holmes County residents (26%) are more likely to leave their county for another location within Florida. Washington County residents (41%) are more likely to stay within their own county.

Evacuation Destination (Category 3)

	n	Own neighbor-hood	Own county	Some-place else in Florida	Some-place outside Florida	Don't know
West Florida	**1,900**	**7%**	**15%**	**20%**	**50%**	**8%**
Category 1	448	3%	11%	24%	53%	9%
Category 2	233	4%	16%	22%	50%	8%
Category 3	203	4%	16%	22%	50%	8%
Category 4	199	7%	15%	20%	54%	5%
Category 5	176	7%	15%	20%	54%	5%
Non-Surge	397	12%	12%	13%	49%	13%
Inland	244	15%	22%	20%	37%	5%
Bay	**327**	**7%**	**10%**	**23%**	**50%**	**9%**
Category 1	88	6%	15%	31%	43%	5%
Category 2	86	2%	11%	28%	50%	9%
Category 3		2%	11%	28%	50%	9%
Category 4	40	3%	9%	22%	56%	10%
Category 5		3%	9%	22%	56%	10%
Non-Surge	113	13%	7%	15%	53%	12%
Escambia	**338**	**9%**	**24%**	**15%**	**44%**	**8%**
Category 1	88	2%	18%	13%	61%	6%
Category 2	87	5%	41%	19%	25%	10%
Category 3		5%	41%	19%	25%	10%
Category 4	85	11%	22%	20%	43%	4%
Category 5		11%	22%	20%	43%	4%
Non-Surge	78	16%	13%	7%	50%	13%
Okaloosa	**316**	**3%**	**13%**	**18%**	**56%**	**10%**
Category 1	102	3%	10%	24%	58%	6%
Category 2	94	3%	8%	14%	67%	8%
Category 3		3%	8%	14%	67%	8%
Category 4	80	3%	19%	18%	53%	7%
Category 5		3%	19%	18%	53%	7%
Non-Surge	40	4%	18%	13%	41%	24%
Santa Rosa	**350**	**4%**	**11%**	**21%**	**56%**	**8%**
Category 1	88	1%	4%	33%	48%	13%
Category 2	93	7%	13%	18%	56%	7%
Category 3		7%	13%	18%	56%	7%
Category 4	87	2%	11%	20%	62%	5%
Category 5		2%	11%	20%	62%	5%
Non-Surge	82	6%	13%	15%	58%	9%
Walton	**325**	**8%**	**9%**	**22%**	**52%**	**8%**
Category 1	82	0%	9%	22%	54%	14%
Category 2	76	2%	4%	34%	55%	5%
Category 3		2%	4%	34%	55%	5%
Category 4	83	10%	9%	19%	61%	1%
Category 5		10%	9%	19%	61%	1%
Non-Surge	84	20%	15%	14%	40%	11%
Holmes	**124**	**15%**	**18%**	**26%**	**36%**	**5%**
Washington	**120**	**15%**	**26%**	**15%**	**39%**	**5%**

If you evacuated for a category 5 hurricane, where would you go?

Compared to weaker hurricanes, residents of the West Florida region are slightly more likely to seek refuge outside the State of Florida (56%) and less likely to stay in their own counties (18%) during evacuation from a category 5 hurricane. Compared to other residents, inland county residents are more likely to stay in their own neighborhoods (13%) [within their own counties (33%).]

Evacuation Destination (Category 5)

	n	Own neighbor-hood	Own county	Some-place else in Florida	Some-place outside Florida	Don't know
West Florida	**1,904**	**7%**	**11%**	**17%**	**56%**	**9%**
Category 1	455	2%	8%	20%	59%	10%
Category 2	231	4%	12%	21%	56%	8%
Category 3	199	4%	12%	21%	56%	8%
Category 4	199	7%	12%	17%	59%	5%
Category 5	181	7%	12%	17%	59%	5%
Non-Surge	398	10%	9%	12%	56%	13%
Inland	241	13%	20%	18%	44%	5%
Bay	**324**	**8%**	**7%**	**21%**	**56%**	**9%**
Category 1	87	8%	11%	30%	47%	4%
Category 2	83	1%	6%	21%	63%	9%
Category 3		1%	6%	21%	63%	9%
Category 4	40	3%	4%	22%	65%	6%
Category 5		3%	4%	22%	65%	6%
Non-Surge	114	13%	6%	14%	55%	12%
Escambia	**340**	**8%**	**20%**	**14%**	**49%**	**9%**
Category 1	87	2%	14%	11%	62%	11%
Category 2	85	5%	32%	19%	33%	12%
Category 3		5%	32%	19%	33%	12%
Category 4	88	11%	21%	18%	46%	4%
Category 5		11%	21%	18%	46%	4%
Non-Surge	80	12%	12%	7%	57%	13%
Okaloosa	**321**	**2%**	**10%**	**17%**	**61%**	**10%**
Category 1	106	1%	7%	19%	66%	6%
Category 2	96	2%	6%	17%	68%	6%
Category 3		2%	6%	17%	68%	6%
Category 4	78	3%	14%	17%	58%	8%
Category 5		3%	14%	17%	58%	8%
Non-Surge	41	2%	13%	14%	48%	24%
Santa Rosa	**354**	**3%**	**7%**	**18%**	**64%**	**8%**
Category 1	91	2%	2%	23%	60%	13%
Category 2	90	7%	10%	18%	59%	7%
Category 3		7%	10%	18%	59%	7%
Category 4	88	2%	6%	19%	70%	5%
Category 5		2%	6%	19%	70%	5%
Non-Surge	85	3%	9%	14%	68%	7%
Walton	**324**	**8%**	**7%**	**17%**	**57%**	**10%**
Category 1	84	0%	9%	17%	57%	18%
Category 2	76	4%	4%	30%	57%	5%
Category 3		4%	4%	30%	57%	5%
Category 4	86	12%	7%	15%	64%	3%
Category 5		12%	7%	15%	64%	3%
Non-Surge	78	17%	10%	9%	49%	16%
Holmes	**123**	**14%**	**16%**	**24%**	**41%**	**5%**
Washington	**118**	**13%**	**25%**	**12%**	**46%**	**4%**

County-Level Results

Santa Rosa County residents are more likely to leave the state (64%), while Washington County residents (38%) are more likely to stay within their county during a category 5 hurricane.

Summary of Evacuation Destinations Based on Intensity of Hurricanes

As hurricanes intensify, residents are more likely to seek shelter outside Florida. Conversely, residents are slightly less likely to seek shelter in their own counties as hurricanes strengthen. Only 7% of residents of the West Florida region will remain in their neighborhoods regardless of hurricane strength.

Intended Evacuation Destination by Storm Scenario

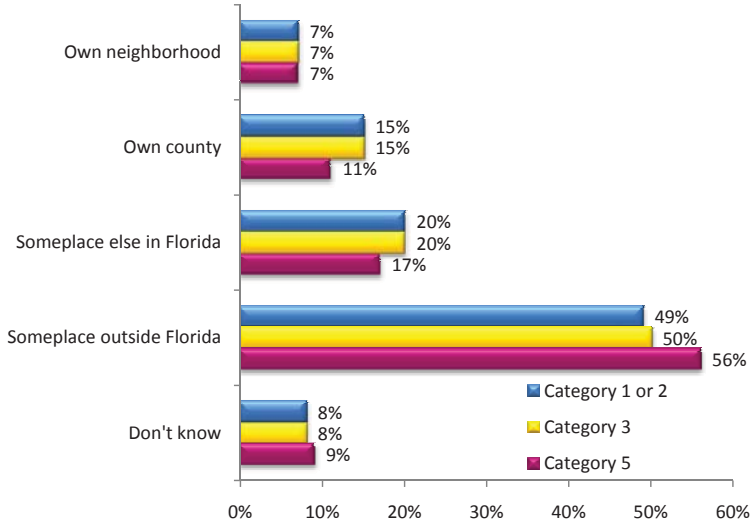

Intended Evacuation Destination by Storm Scenario

	Own neighborhood	Own county	Someplace else in Florida	Someplace outside Florida	Don't know
Category 1 or 2					
West Florida	7%	15%	20%	49%	8%
Category 1	2%	12%	25%	51%	9%
Category 2	5%	17%	22%	49%	8%
Category 3	5%	17%	22%	49%	8%
Category 4	6%	15%	21%	53%	5%
Category 5	6%	15%	21%	53%	5%
Non-Surge	12%	14%	13%	49%	13%
Inland	14%	23%	21%	36%	6%
Category 3					
West Florida	7%	15%	20%	50%	8%
Category 1	3%	11%	24%	53%	9%
Category 2	4%	16%	22%	50%	8%
Category 3	4%	16%	22%	50%	8%
Category 4	7%	15%	20%	54%	5%
Category 5	7%	15%	20%	54%	5%
Non-Surge	12%	12%	13%	49%	13%
Inland	15%	22%	20%	37%	5%
Category 5					
West Florida	7%	11%	17%	56%	9%
Category 1	2%	8%	20%	59%	10%
Category 2	4%	12%	21%	56%	8%
Category 3	4%	12%	21%	56%	8%
Category 4	7%	12%	17%	59%	5%
Category 5	7%	12%	17%	59%	5%
Non-Surge	10%	9%	12%	56%	13%
Inland	13%	20%	18%	44%	5%

If you evacuated in a category 1 or 2 hurricane, to what state would you evacuate?

Fewer than half of residents (47%) who would evacuate for a category 1 or 2 hurricane would stay in Florida. Inland county residents (62%) are more likely to stay in Florida than are other residents. Alabama (20%) is the second most preferred destination and 14% of residents would seek shelter in Georgia. Over four in ten residents (41%) would seek refuge from a category 1 or 2 hurricane in southeastern states.

County-Level Results

Residents in Holmes County (64%) are more likely to stay in Florida as a category 1 or 2 storm approaches, while Okaloosa County residents (39%) are less likely to do so. Walton County residents (48%) are comparatively more likely to go to other southeastern states with Alabama being the preferred destination.

State to Which You Would Evacuate (Category 1 or 2)

	n	Florida	Alabama	Georgia	Tennessee	Mississippi	South Carolina	North Carolina	Don't know	Other
West Florida	**1,737**	**47%**	**20%**	**14%**	**3%**	**2%**	**1%**	**1%**	**4%**	**8%**
Category 1	408	43%	22%	12%	5%	2%	1%	1%	4%	9%
Category 2	212	48%	17%	15%	2%	3%	0%	1%	5%	9%
Category 3	190	48%	17%	15%	2%	3%	0%	1%	5%	9%
Category 4	189	45%	19%	16%	3%	3%	1%	1%	2%	11%
Category 5	162	45%	19%	16%	3%	3%	1%	1%	2%	11%
Non-Surge	352	45%	23%	14%	3%	1%	0%	0%	5%	7%
Inland	224	62%	17%	9%	4%	1%	0%	0%	3%	4%
Bay	**295**	**46%**	**20%**	**14%**	**4%**	**2%**	**0%**	**1%**	**5%**	**8%**
Category 1	84	56%	14%	11%	6%	0%	0%	2%	4%	7%
Category 2	81	46%	17%	16%	3%	7%	0%	0%	7%	4%
Category 3		46%	17%	16%	3%	7%	0%	0%	7%	4%
Category 4	33	42%	23%	14%	4%	4%	0%	0%	0%	13%
Category 5		42%	23%	14%	4%	4%	0%	0%	0%	13%
Non-Surge	97	40%	27%	15%	2%	0%	0%	1%	5%	9%
Escambia	**316**	**56%**	**15%**	**11%**	**2%**	**1%**	**1%**	**0%**	**3%**	**10%**
Category 1	80	40%	27%	13%	1%	3%	3%	0%	2%	11%
Category 2	80	77%	9%	3%	2%	0%	0%	0%	2%	7%
Category 3		77%	9%	3%	2%	0%	0%	0%	2%	7%
Category 4	86	57%	14%	9%	2%	1%	0%	1%	2%	13%
Category 5		57%	14%	9%	2%	1%	0%	1%	2%	13%
Non-Surge	70	46%	13%	20%	4%	1%	2%	0%	5%	10%
Okaloosa	**289**	**39%**	**22%**	**17%**	**4%**	**2%**	**1%**	**0%**	**5%**	**11%**
Category 1	93	40%	22%	10%	8%	2%	1%	0%	3%	13%
Category 2	88	28%	20%	21%	0%	3%	1%	1%	8%	17%
Category 3		28%	20%	21%	0%	3%	1%	1%	8%	17%
Category 4	73	44%	16%	27%	2%	2%	1%	0%	1%	6%
Category 5		44%	16%	27%	2%	2%	1%	0%	1%	6%
Non-Surge	35	47%	35%	4%	3%	0%	0%	0%	9%	2%

State to Which You Would Evacuate (Category 1 or 2)

	n	Florida	Alabama	Georgia	Tennessee	Mississippi	South Carolina	North Carolina	Don't know	Other
Santa Rosa	**316**	**40%**	**20%**	**18%**	**5%**	**3%**	**0%**	**1%**	**3%**	**10%**
Category 1	80	47%	24%	8%	7%	5%	0%	4%	2%	3%
Category 2	80	41%	17%	24%	1%	0%	0%	2%	4%	11%
Category 3		41%	17%	24%	1%	0%	0%	2%	4%	11%
Category 4	82	33%	16%	19%	4%	5%	2%	0%	3%	18%
Category 5		33%	16%	19%	4%	5%	2%	0%	3%	18%
Non-Surge	74	40%	22%	17%	6%	2%	0%	0%	4%	9%
Walton	**297**	**43%**	**26%**	**13%**	**3%**	**3%**	**1%**	**2%**	**4%**	**5%**
Category 1	71	36%	27%	19%	2%	1%	1%	1%	7%	6%
Category 2	73	45%	22%	12%	5%	2%	0%	2%	3%	8%
Category 3		45%	22%	12%	5%	2%	0%	2%	3%	8%
Category 4	77	38%	30%	13%	4%	6%	1%	3%	1%	4%
Category 5		38%	30%	13%	4%	6%	1%	3%	1%	4%
Non-Surge	76	55%	23%	9%	1%	1%	0%	0%	6%	4%
Holmes	**114**	**64%**	**18%**	**9%**	**2%**	**0%**	**0%**	**0%**	**1%**	**5%**
Washington	**110**	**61%**	**17%**	**9%**	**4%**	**1%**	**0%**	**0%**	**5%**	**2%**

If you evacuated in a category 3 hurricane, to what state would you evacuate?

Not quite half of residents in the West Florida region (46%) would evacuate within Florida if a category 3 hurricane strikes. Four in ten (42%) would evacuate to southeastern states with Alabama (21%) being the most popular.

County-Level Results

Residents in Holmes County (62%) are more likely to stay in Florida as a category 3 storm approaches, while Okaloosa County residents (38%) are less likely to do so. Walton County residents (47%) are also comparatively more likely to go to other southeastern states as a category 3 hurricane enters the West Florida region.

State to Which You Would Evacuate (Category 3)

	n	Florida	Alabama	Georgia	Tennessee	Mississippi	South Carolina	North Carolina	Don't know	Other
West Florida	**1,750**	**46%**	**21%**	**14%**	**3%**	**2%**	**1%**	**1%**	**4%**	**8%**
Category 1	406	42%	23%	13%	5%	3%	1%	1%	4%	8%
Category 2	217	46%	18%	16%	2%	3%	0%	1%	5%	9%
Category 3	186	46%	18%	16%	2%	3%	0%	1%	5%	9%
Category 4	193	43%	21%	16%	3%	3%	1%	1%	3%	9%
Category 5	161	43%	21%	16%	3%	3%	1%	1%	3%	9%
Non-Surge	355	43%	24%	14%	4%	1%	0%	0%	5%	8%
Inland	232	61%	18%	9%	3%	1%	0%	0%	4%	4%
Bay	**298**	**45%**	**22%**	**15%**	**4%**	**3%**	**0%**	**1%**	**4%**	**7%**
Category 1	81	54%	14%	11%	6%	0%	0%	2%	5%	7%
Category 2	78	45%	18%	19%	3%	8%	0%	0%	4%	3%
Category 3		45%	18%	19%	3%	8%	0%	0%	4%	3%
Category 4	37	38%	33%	12%	3%	3%	0%	0%	0%	11%
Category 5		38%	33%	12%	3%	3%	0%	0%	0%	11%
Non-Surge	102	40%	28%	15%	2%	0%	0%	1%	4%	10%
Escambia	**314**	**52%**	**17%**	**12%**	**3%**	**2%**	**1%**	**0%**	**3%**	**9%**
Category 1	82	35%	26%	18%	1%	3%	3%	0%	3%	10%
Category 2	82	72%	13%	3%	2%	2%	0%	0%	2%	7%
Category 3		72%	13%	3%	2%	2%	0%	0%	2%	7%
Category 4	81	55%	16%	11%	3%	2%	0%	1%	3%	10%
Category 5		55%	16%	11%	3%	2%	0%	1%	3%	10%
Non-Surge	69	42%	14%	18%	8%	1%	2%	0%	5%	10%
Okaloosa	**286**	**38%**	**22%**	**17%**	**4%**	**2%**	**1%**	**0%**	**5%**	**11%**
Category 1	94	39%	22%	11%	8%	2%	1%	0%	3%	13%
Category 2	87	27%	23%	21%	0%	3%	1%	0%	8%	16%
Category 3		27%	23%	21%	0%	3%	1%	0%	8%	16%
Category 4	71	43%	16%	28%	2%	2%	1%	0%	1%	6%
Category 5		43%	16%	28%	2%	2%	1%	0%	1%	6%
Non-Surge	34	46%	36%	4%	3%	0%	0%	0%	9%	2%

State to Which You Would Evacuate (Category 3)

	n	Florida	Alabama	Georgia	Tennessee	Mississippi	South Carolina	North Carolina	Don't know	Other
Santa Rosa	**321**	**39%**	**20%**	**17%**	**4%**	**3%**	**0%**	**1%**	**4%**	**10%**
Category 1	79	45%	23%	8%	5%	7%	0%	4%	2%	6%
Category 2	85	41%	18%	23%	2%	0%	0%	2%	5%	10%
Category 3		41%	18%	23%	2%	0%	0%	2%	5%	10%
Category 4	83	35%	19%	15%	4%	5%	2%	0%	3%	17%
Category 5		35%	19%	15%	4%	5%	2%	0%	3%	17%
Non-Surge	74	36%	23%	19%	6%	1%	0%	0%	6%	9%
Walton	**299**	**43%**	**25%**	**13%**	**3%**	**3%**	**1%**	**2%**	**6%**	**6%**
Category 1	70	37%	28%	18%	2%	1%	3%	1%	7%	5%
Category 2	71	43%	19%	15%	5%	2%	0%	2%	5%	9%
Category 3		43%	19%	15%	5%	2%	0%	2%	5%	9%
Category 4	82	38%	28%	11%	2%	6%	1%	3%	5%	5%
Category 5		38%	28%	11%	2%	6%	1%	3%	5%	5%
Non-Surge	76	55%	24%	8%	1%	1%	0%	0%	6%	4%
Holmes	**118**	**62%**	**20%**	**9%**	**2%**	**0%**	**0%**	**0%**	**1%**	**5%**
Washington	**114**	**59%**	**17%**	**10%**	**4%**	**1%**	**0%**	**0%**	**6%**	**2%**

If you evacuated in a category 5 hurricane, to what state would you evacuate?

Only about four in ten residents in the West Florida region (39%) would evacuate within Florida if a category 5 hurricane strikes. Almost half of residents (44%) would evacuate to other southeastern states with Alabama (21%) being most preferred.

County-Level Results

Residents in Holmes County (57%) are more likely to stay in Florida as a category 5 storm approaches, while Santa Rosa County residents (31%) are less likely to do so. Santa Rosa County residents (50%) are more likely to go to other southeastern states with 23% going to Alabama and 17% going to Georgia.

State to Which You Would Evacuate (Category 5)

	n	Florida	Alabama	Georgia	Tennessee	Mississippi	South Carolina	North Carolina	Don't know	Other
West Florida	**1,746**	**39%**	**21%**	**15%**	**4%**	**2%**	**1%**	**1%**	**6%**	**10%**
Category 1	406	34%	24%	13%	6%	3%	1%	2%	8%	9%
Category 2	213	39%	19%	17%	3%	3%	1%	2%	6%	11%
Category 3	185	39%	19%	17%	3%	3%	1%	2%	6%	11%
Category 4	193	38%	19%	18%	3%	3%	1%	1%	4%	13%
Category 5	166	38%	19%	18%	3%	3%	1%	1%	4%	13%
Non-Surge	353	35%	24%	14%	5%	1%	2%	0%	8%	10%
Inland	230	54%	19%	10%	6%	1%	1%	0%	5%	4%
Bay	**295**	**39%**	**19%**	**16%**	**4%**	**3%**	**0%**	**1%**	**8%**	**11%**
Category 1	80	51%	15%	11%	8%	0%	0%	2%	6%	7%
Category 2	75	31%	15%	23%	4%	9%	0%	0%	11%	7%
Category 3		31%	15%	23%	4%	9%	0%	0%	11%	7%
Category 4	38	31%	26%	11%	3%	3%	0%	0%	0%	25%
Category 5		31%	26%	11%	3%	3%	0%	0%	0%	25%
Non-Surge	102	37%	25%	15%	2%	0%	0%	1%	9%	11%
Escambia	**313**	**46%**	**17%**	**14%**	**3%**	**2%**	**2%**	**0%**	**6%**	**9%**
Category 1	80	30%	25%	19%	2%	4%	1%	0%	9%	11%
Category 2	79	63%	19%	4%	2%	2%	0%	0%	3%	7%
Category 3		63%	19%	4%	2%	2%	0%	0%	3%	7%
Category 4	84	52%	14%	14%	3%	1%	0%	1%	6%	9%
Category 5		52%	14%	14%	3%	1%	0%	1%	6%	9%
Non-Surge	70	35%	14%	20%	7%	1%	7%	0%	7%	9%
Okaloosa	**292**	**32%**	**22%**	**16%**	**5%**	**2%**	**2%**	**2%**	**7%**	**11%**
Category 1	97	30%	21%	11%	9%	3%	1%	1%	10%	13%
Category 2	91	27%	21%	15%	1%	3%	2%	4%	8%	17%
Category 3		27%	21%	15%	1%	3%	2%	4%	8%	17%
Category 4	69	37%	15%	31%	4%	2%	1%	0%	2%	7%
Category 5		37%	15%	31%	4%	2%	1%	0%	2%	7%
Non-Surge	35	37%	39%	4%	5%	0%	3%	0%	9%	2%

State to Which You Would Evacuate (Category 5)

	n	Florida	Alabama	Georgia	Tennessee	Mississippi	South Carolina	North Carolina	Don't know	Other
Santa Rosa	**323**	**31%**	**23%**	**17%**	**5%**	**3%**	**1%**	**1%**	**6%**	**14%**
Category 1	80	31%	30%	9%	5%	6%	0%	3%	8%	7%
Category 2	82	37%	19%	23%	3%	0%	0%	2%	5%	11%
Category 3		37%	19%	23%	3%	0%	0%	2%	5%	11%
Category 4	84	27%	20%	17%	4%	5%	2%	1%	3%	22%
Category 5		27%	20%	17%	4%	5%	2%	1%	3%	22%
Non-Surge	77	27%	23%	17%	7%	3%	1%	0%	7%	14%
Walton	**293**	**36%**	**25%**	**14%**	**3%**	**3%**	**1%**	**2%**	**7%**	**7%**
Category 1	69	31%	33%	16%	2%	2%	3%	1%	8%	5%
Category 2	71	40%	19%	17%	7%	2%	0%	2%	5%	8%
Category 3		40%	19%	17%	7%	2%	0%	2%	5%	8%
Category 4	84	34%	25%	14%	3%	5%	1%	3%	5%	9%
Category 5		34%	25%	14%	3%	5%	1%	3%	5%	9%
Non-Surge	69	41%	27%	9%	2%	1%	0%	0%	12%	8%
Holmes	**117**	**57%**	**23%**	**8%**	**5%**	**0%**	**0%**	**0%**	**1%**	**5%**
Washington	**113**	**52%**	**16%**	**11%**	**6%**	**2%**	**2%**	**0%**	**8%**	**3%**

Summary of Evacuation Destinations Based on Intensity of Hurricanes

As hurricanes intensify from a category 1 or 2 to a category 5, fewer residents will stay in Florida and more will evacuate to Alabama and Georgia.

	Florida	Alabama	Georgia	Southeast[1]
Category 1 or 2	47%	20%	14%	41%
Category 3	46%	21%	14%	42%
Category 5	39%	21%	15%	44%

[1]Including Alabama & Georgia

State to Which You Will Evacuate

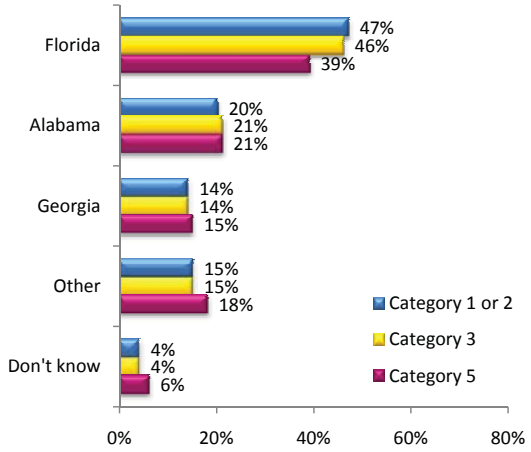

Do you and your family currently have a definite plan for deciding whether to evacuate and where to go if a hurricane threatened?

Over seven in ten residents (71%) in the West Florida region have a definite plan for deciding whether to evacuate and where they will go if threatened by a hurricane. Slightly higher percentages of residents living in evacuation zones 2 and 3 (76%) have definite plan.

County-Level Results

There is slight variation in the percentages of residents across counties who have definite plans as a low of 61% of residents in Washington County and a high of 77% of residents in Walton County say they have definite plans for deciding whether to evacuate and where to go if a hurricane threatens.

Have Hurricane Evacuation Plan

	n	Yes	No	Not very definite	Don't know	Other
West Florida	**2,300**	**71%**	**19%**	**10%**	**0%**	**0%**
Category 1	529	73%	16%	10%	0%	0%
Category 2	263	76%	13%	11%	0%	0%
Category 3	262	76%	13%	11%	0%	0%
Category 4	225	72%	18%	9%	0%	0%
Category 5	225	72%	18%	9%	0%	0%
Non-Surge	496	66%	24%	10%	0%	0%
Inland	300	64%	24%	12%	0%	0%
Bay	**400**	**67%**	**23%**	**8%**	**1%**	**0%**
Category 1	104	73%	18%	7%	0%	2%
Category 2	100	67%	24%	9%	1%	0%
Category 3		67%	24%	9%	1%	0%
Category 4	50	69%	24%	7%	0%	0%
Category 5		69%	24%	7%	0%	0%
Non-Surge	146	64%	26%	9%	1%	0%
Escambia	**400**	**69%**	**19%**	**12%**	**0%**	**0%**
Category 1	100	67%	22%	11%	0%	0%
Category 2	100	71%	9%	19%	0%	0%
Category 3		71%	9%	19%	0%	0%
Category 4	100	73%	18%	9%	0%	0%
Category 5		73%	18%	9%	0%	0%
Non-Surge	100	64%	26%	9%	1%	0%
Okaloosa	**400**	**73%**	**19%**	**7%**	**0%**	**0%**
Category 1	125	71%	18%	10%	1%	0%
Category 2	125	81%	11%	8%	0%	0%
Category 3		81%	11%	8%	0%	0%
Category 4	100	70%	27%	4%	0%	0%
Category 5		70%	27%	4%	0%	0%
Non-Surge	50	69%	24%	7%	0%	0%
Santa Rosa	**400**	**73%**	**13%**	**14%**	**0%**	**0%**
Category 1	100	70%	16%	14%	0%	0%
Category 2	100	81%	8%	11%	0%	0%
Category 3		81%	8%	11%	0%	0%
Category 4	100	69%	13%	18%	0%	0%
Category 5		69%	13%	18%	0%	0%
Non-Surge	100	70%	16%	13%	0%	0%
Walton	**400**	**77%**	**16%**	**7%**	**0%**	**0%**
Category 1	100	86%	7%	7%	0%	0%
Category 2	100	76%	16%	7%	1%	0%
Category 3		76%	16%	7%	1%	0%
Category 4	100	80%	12%	8%	0%	0%
Category 5		80%	12%	8%	0%	0%
Non-Surge	100	65%	28%	8%	0%	0%
Holmes	**150**	**67%**	**26%**	**6%**	**0%**	**0%**
Washington	**150**	**61%**	**22%**	**17%**	**0%**	**0%**

Have Hurricane Evacuation Plan

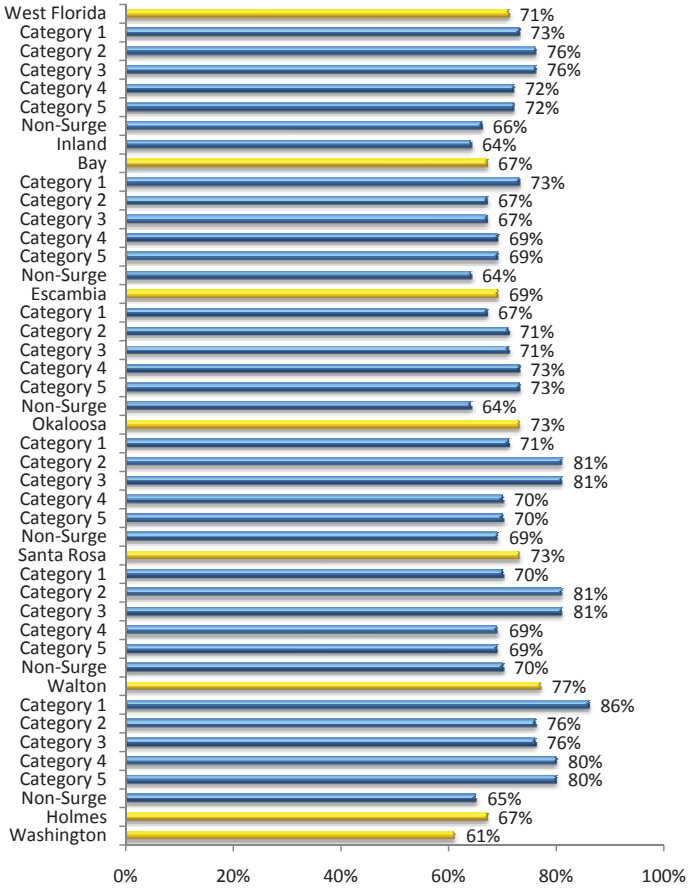

7. Vehicle Availability & Intended Use

How many vehicles would be available in your household that you could use to evacuate? How many vehicles would your household take if you evacuated?

The average household in the West Florida region has over two (2.1) available vehicles in the event of an evacuation. Two percent (2%) of West Florida region residents do not have a vehicle to use to evacuate. The average number of vehicles to be used in an evacuation is 1.4. Numbers of vehicles available for evacuation and numbers of vehicles that residents intend to use are nearly identical across evacuation zones.

Vehicle Availability During an Evacuation

	n	Available vehicles	vehicles used in evacuation	% of available vehicles used in evacuation	% of households with no vehicle
West Florida	**2300**	**2.1**	**1.4**	**76%**	**2%**
Category 1	529	2.1	1.5	84%	1%
Category 2	263	2.1	1.4	74%	1%
Category 3	262	2.1	1.4	74%	1%
Category 4	225	2.0	1.4	77%	3%
Category 5	225	2.0	1.4	77%	3%
Non-Surge	496	2.1	1.4	74%	3%
Inland	300	2.2	1.5	71%	4%
Bay	**400**	**2.1**	**1.3**	**72%**	**3%**
Category 1	104	2.0	1.4	78%	0%
Category 2	100	2.3	1.4	68%	2%
Category 3		2.3	1.4	68%	2%
Category 4	50	2.0	1.3	71%	3%
Category 5		2.0	1.3	71%	3%
Non-Surge	146	2.0	1.3	71%	4%
Escambia	**400**	**1.9**	**1.4**	**81%**	**3%**
Category 1	100	2.1	1.5	90%	0%
Category 2	100	1.7	1.3	82%	3%
Category 3		1.7	1.3	82%	3%
Category 4	100	1.9	1.4	79%	4%
Category 5		1.9	1.4	79%	4%
Non-Surge	100	2.1	1.4	73%	2%
Okaloosa	**400**	**2.0**	**1.5**	**79%**	**2%**
Category 1	125	2.0	1.6	92%	1%
Category 2	125	2.2	1.4	71%	0%
Category 3		2.2	1.4	71%	0%
Category 4	100	1.8	1.3	79%	4%
Category 5		1.8	1.3	79%	4%
Non-Surge	50	2.2	1.4	70%	1%
Santa Rosa	**400**	**2.1**	**1.4**	**71%**	**1%**
Category 1	100	2.2	1.6	76%	1%
Category 2	100	2.0	1.4	74%	0%
Category 3		2.0	1.4	74%	0%
Category 4	100	2.1	1.4	70%	2%
Category 5		2.1	1.4	70%	2%
Non-Surge	100	2.1	1.3	65%	0%
Walton	**400**	**2.1**	**1.5**	**82%**	**1%**
Category 1	100	2.1	1.5	81%	0%
Category 2	100	2.1	1.4	73%	0%
Category 3		2.1	1.4	73%	0%
Category 4	100	2.0	1.5	81%	0%
Category 5		2.0	1.5	81%	0%
Non-Surge	100	2.1	1.6	93%	5%
Holmes	**150**	**2.1**	**1.5**	**75%**	**3%**
Washington	**150**	**2.3**	**1.5**	**68%**	**5%**

County-Level Results

Variation in number of vehicles available and number of vehicles intended to use during evacuation is within a few tenths of a vehicle across counties in the West Florida region.

Percent of Available Vehicles Used in Evacuation

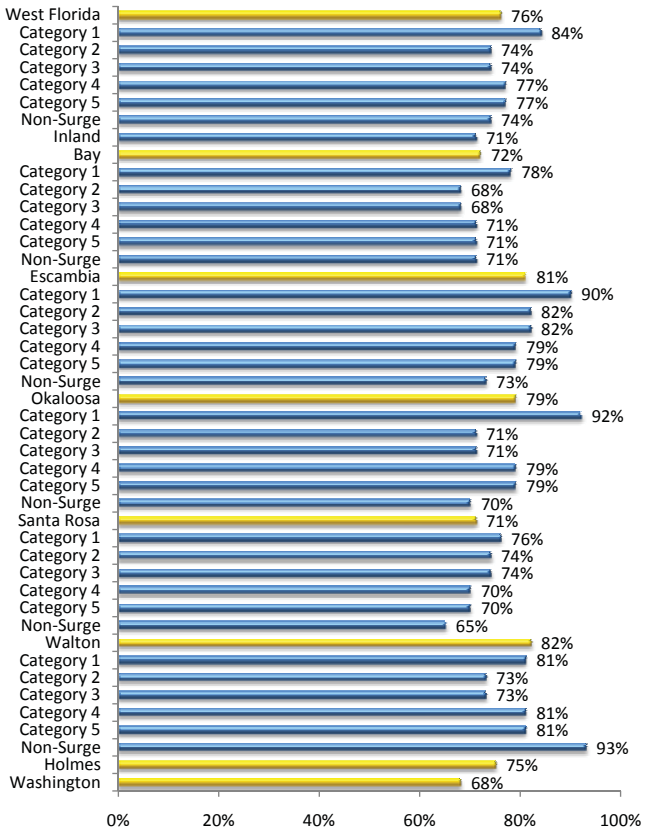

If you evacuated, would you take a motor home or pull a trailer, boat, or camper?

Only 11% of households in the West Florida region would take a large vehicle (motor home, trailer, boat, camper) with them if they evacuate because of a hurricane. Residents in inland counties and in evacuation zones 2 and 3 (14%) are slightly more likely to take a motor home or pull a trailer, boat or camper during evacuation.

County-Level Results

Santa Rosa County and Washington County residents (15%) are more likely to take a motor home or to pull a conveyance if they evacuate, while Escambia County residents (9%) are less likely to do so.

If you evacuated, would you take a motor home or pull a trailer, boat, or camper?

	n	Yes	No	Don't know	Other
West Florida	**2,246**	**11%**	**87%**	**1%**	**0%**
Category 1	524	12%	87%	1%	0%
Category 2	259	14%	84%	1%	1%
Category 3	257	14%	84%	1%	1%
Category 4	218	11%	89%	0%	0%
Category 5	218	11%	89%	0%	0%
Non-Surge	479	8%	91%	1%	0%
Inland	291	14%	85%	0%	0%
Bay	**386**	**13%**	**87%**	**0%**	**0%**
Category 1	103	18%	82%	0%	0%
Category 2	97	15%	85%	0%	0%
Category 3		15%	85%	0%	0%
Category 4	48	7%	93%	0%	0%
Category 5		7%	93%	0%	0%
Non-Surge	138	10%	90%	1%	0%
Escambia	**388**	**9%**	**89%**	**1%**	**2%**
Category 1	100	13%	85%	2%	0%
Category 2	95	8%	84%	1%	6%
Category 3		8%	84%	1%	6%
Category 4	96	8%	92%	0%	0%
Category 5		8%	92%	0%	0%
Non-Surge	97	5%	93%	0%	1%
Okaloosa	**389**	**10%**	**89%**	**1%**	**0%**
Category 1	122	8%	88%	2%	1%
Category 2	124	17%	82%	0%	0%
Category 3		17%	82%	0%	0%
Category 4	95	4%	96%	0%	0%
Category 5		4%	96%	0%	0%
Non-Surge	48	9%	90%	2%	0%
Santa Rosa	**397**	**15%**	**85%**	**1%**	**0%**
Category 1	99	14%	86%	0%	0%
Category 2	100	20%	80%	1%	0%
Category 3		20%	80%	1%	0%
Category 4	98	20%	79%	1%	0%
Category 5		20%	79%	1%	0%
Non-Surge	100	6%	94%	0%	0%
Walton	**395**	**10%**	**88%**	**2%**	**0%**
Category 1	100	7%	90%	3%	0%
Category 2	100	7%	89%	5%	0%
Category 3		7%	89%	5%	0%
Category 4	99	14%	85%	0%	0%
Category 5		14%	85%	0%	0%
Non-Surge	96	10%	88%	1%	0%
Holmes	**144**	**14%**	**86%**	**0%**	**0%**
Washington	**147**	**15%**	**85%**	**0%**	**0%**

8. Obstacles to Evacuation

Are there any obstacles other than a lack of transportation or special needs that I've asked about that would prevent you from being able to leave your home and go someplace safer during a hurricane threat?

One in seven households (14%) claims that there are obstacles beyond transportation and disabilities/medical needs that create obstacles to evacuating. Results vary little across evacuation zones. Traffic (26%), pets (18%), lack of money (18%) and jobs (18%) are cited as the most critical obstacles to evacuation other than lack of transportation or medical/special needs. Residents living in evacuation zone 1 (33%) are more likely to think traffic will be a problem, while residents in non-surge zones (27%) are more likely to name pets as an obstacle.

County-Level Results

Holmes County (22%) residents are slightly more likely to think obstacles other than transportation and medical/special needs may keep them from evacuating. Pets are listed more often by Walton County (22%) residents, while residents in Santa Rosa, Okaloosa, and Escambia counties (20%) are more likely to list job as an impediment to evacuation. Escambia County residents (32%) are more likely to cite lack of money as an impediment to evacuation, and traffic is listed more often by Santa Rosa residents (41%).

Obstacles to Evacuating

	n	Yes	No
West Florida	**2,300**	**14%**	**86%**
Category 1	529	15%	85%
Category 2	263	12%	88%
Category 3	262	12%	88%
Category 4	225	14%	86%
Category 5	225	14%	86%
Non-Surge	496	12%	88%
Inland	300	15%	85%
Bay	**400**	**11%**	**89%**
Category 1	104	11%	89%
Category 2	100	8%	92%
Category 3		8%	92%
Category 4	50	17%	83%
Category 5		17%	83%
Non-Surge	146	13%	87%
Escambia	**400**	**14%**	**86%**
Category 1	100	13%	87%
Category 2	100	10%	90%
Category 3		10%	90%
Category 4	100	13%	87%
Category 5		13%	87%
Non-Surge	100	20%	80%
Okaloosa	**400**	**14%**	**86%**
Category 1	125	12%	88%
Category 2	125	10%	90%
Category 3		10%	90%
Category 4	100	21%	79%
Category 5		21%	79%
Non-Surge	50	11%	89%
Santa Rosa	**400**	**15%**	**85%**
Category 1	100	23%	77%
Category 2	100	16%	84%
Category 3		16%	84%
Category 4	100	12%	88%
Category 5		12%	88%
Non-Surge	100	9%	91%
Walton	**400**	**13%**	**87%**
Category 1	100	19%	81%
Category 2	100	18%	82%
Category 3		18%	82%
Category 4	100	8%	92%
Category 5		8%	92%
Non-Surge	100	7%	93%
Holmes	**150**	**22%**	**78%**
Washington	**150**	**10%**	**90%**

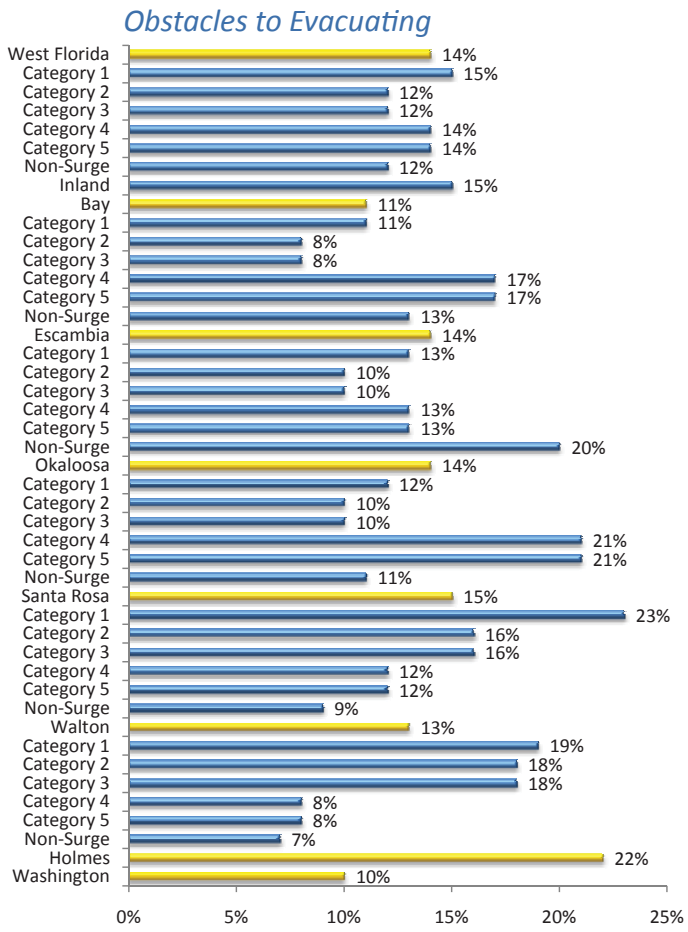
Obstacles to Evacuating
West Florida 14%
Category 1 15%
Category 2 12%
Category 3 12%
Category 4 14%
Category 5 14%
Non-Surge 12%
Inland 15%
Bay 11%
Category 1 11%
Category 2 8%
Category 3 8%
Category 4 17%
Category 5 17%
Non-Surge 13%
Escambia 14%
Category 1 13%
Category 2 10%
Category 3 10%
Category 4 13%
Category 5 13%
Non-Surge 20%
Okaloosa 14%
Category 1 12%
Category 2 10%
Category 3 10%
Category 4 21%
Category 5 21%
Non-Surge 11%
Santa Rosa 15%
Category 1 23%
Category 2 16%
Category 3 16%
Category 4 12%
Category 5 12%
Non-Surge 9%
Walton 13%
Category 1 19%
Category 2 18%
Category 3 18%
Category 4 8%
Category 5 8%
Non-Surge 7%
Holmes 22%
Washington 10%
0%
5%
10%
15%
20%
25%

Obstacales to Evacuating

	n	Road obstruction	Pet	Job	Need to care for another person	Spouse/ other won't leave	Lack of money	No place to go	Other	Traffic	Gas
West Florida	**287**	**10%**	**18%**	**18%**	**9%**	**2%**	**18%**	**6%**	**14%**	**26%**	**10%**
Category 1	69	6%	14%	21%	13%	4%	8%	4%	19%	33%	6%
Category 2	25	5%	15%	26%	3%	0%	25%	2%	16%	27%	18%
Category 3	37	5%	15%	26%	3%	0%	25%	2%	16%	27%	18%
Category 4	34	11%	17%	21%	9%	0%	15%	2%	9%	24%	10%
Category 5	26	11%	17%	21%	9%	0%	15%	2%	9%	24%	10%
Non-Surge	57	4%	27%	8%	3%	3%	30%	10%	15%	25%	8%
Inland	39	34%	18%	13%	21%	0%	16%	13%	8%	18%	9%
Bay	**39**	**4%**	**11%**	**14%**	**4%**	**0%**	**17%**	**12%**	**8%**	**30%**	**14%**
Category 1	10	0%	10%	10%	0%	0%	26%	0%	10%	49%	26%
Category 2	7	3%	13%	32%	0%	0%	0%	0%	20%	0%	32%
Category 3		3%	13%	32%	0%	0%	0%	0%	20%	0%	32%
Category 4	7	21%	13%	42%	5%	0%	0%	5%	0%	5%	19%
Category 5		21%	13%	42%	5%	0%	0%	5%	0%	5%	19%
Non-Surge	15	0%	9%	0%	7%	0%	26%	24%	5%	41%	0%
Escambia	**56**	**1%**	**19%**	**20%**	**2%**	**2%**	**32%**	**3%**	**10%**	**13%**	**7%**
Category 1	12	3%	11%	34%	8%	0%	15%	8%	20%	3%	0%
Category 2	9	2%	27%	14%	0%	0%	45%	0%	6%	20%	0%
Category 3		2%	27%	14%	0%	0%	45%	0%	6%	20%	0%
Category 4	16	1%	27%	23%	0%	0%	13%	0%	6%	17%	22%
Category 5		1%	27%	23%	0%	0%	13%	0%	6%	17%	22%
Non-Surge	19	0%	14%	13%	2%	4%	50%	4%	11%	13%	4%
Okaloosa	**57**	**9%**	**19%**	**20%**	**7%**	**2%**	**16%**	**4%**	**10%**	**34%**	**3%**
Category 1	14	10%	19%	6%	3%	6%	10%	12%	18%	57%	0%
Category 2	19	0%	16%	50%	8%	0%	17%	2%	2%	18%	0%
Category 3		0%	16%	50%	8%	0%	17%	2%	2%	18%	0%
Category 4	17	17%	7%	20%	12%	0%	19%	0%	0%	30%	0%
Category 5		17%	7%	20%	12%	0%	19%	0%	0%	30%	0%
Non-Surge	7	0%	65%	0%	0%	0%	14%	0%	35%	21%	21%
Santa Rosa	**49**	**3%**	**19%**	**20%**	**8%**	**6%**	**12%**	**5%**	**20%**	**41%**	**17%**
Category 1	17	7%	11%	5%	16%	12%	0%	0%	20%	46%	5%
Category 2	11	0%	12%	33%	0%	0%	35%	6%	14%	37%	37%
Category 3		0%	12%	33%	0%	0%	35%	6%	14%	37%	37%
Category 4	11	4%	18%	23%	14%	0%	0%	9%	34%	39%	0%
Category 5		4%	18%	23%	14%	0%	0%	9%	34%	39%	0%
Non-Surge	10	0%	48%	25%	0%	10%	10%	10%	15%	37%	27%
Walton	**47**	**16%**	**22%**	**19%**	**15%**	**0%**	**15%**	**0%**	**27%**	**21%**	**10%**
Category 1	16	5%	19%	46%	29%	0%	0%	0%	22%	12%	5%
Category 2	16	15%	12%	6%	6%	0%	18%	0%	33%	41%	15%
Category 3		15%	12%	6%	6%	0%	18%	0%	33%	41%	15%
Category 4	9	18%	24%	0%	15%	0%	37%	0%	18%	18%	18%
Category 5		18%	24%	0%	15%	0%	37%	0%	18%	18%	18%
Non-Surge	6	45%	55%	0%	0%	0%	22%	0%	37%	0%	0%
Holmes	**24**	**34%**	**16%**	**16%**	**14%**	**0%**	**11%**	**15%**	**12%**	**21%**	**9%**
Washington	**15**	**35%**	**20%**	**7%**	**34%**	**0%**	**25%**	**10%**	**2%**	**13%**	**9%**

In an evacuation, would you or anyone in your household require assistance in order to evacuate?

Only 7% of households in the West Florida region include one or more individuals who will require assistance in the event of an evacuation. This percentage is highest within households in inland counties (12%).

County-Level Results

Percentages of residents needing assistance in order to evacuate vary significantly across counties as a low of 4% of households in Santa Rosa County require special assistance and a high of 13% of households in Washington County do so.

Household Members Need Assistance to Evacuate

	n	Yes	No	Not sure
West Florida	**2,300**	**7%**	**92%**	**1%**
Category 1	529	4%	95%	1%
Category 2	263	5%	94%	2%
Category 3	262	5%	94%	2%
Category 4	225	8%	91%	1%
Category 5	225	8%	91%	1%
Non-Surge	496	7%	92%	1%
Inland	300	12%	88%	0%
Bay	**400**	**5%**	**92%**	**3%**
Category 1	104	4%	96%	0%
Category 2	100	5%	92%	3%
Category 3		5%	92%	3%
Category 4	50	6%	89%	6%
Category 5		6%	89%	6%
Non-Surge	146	6%	91%	3%
Escambia	**400**	**9%**	**91%**	**1%**
Category 1	100	2%	98%	0%
Category 2	100	10%	89%	1%
Category 3		10%	89%	1%
Category 4	100	9%	90%	1%
Category 5		9%	90%	1%
Non-Surge	100	13%	87%	0%
Okaloosa	**400**	**5%**	**95%**	**0%**
Category 1	125	4%	95%	0%
Category 2	125	2%	97%	0%
Category 3		2%	97%	0%
Category 4	100	9%	91%	0%
Category 5		9%	91%	0%
Non-Surge	50	2%	98%	0%
Santa Rosa	**400**	**4%**	**95%**	**1%**
Category 1	100	6%	93%	2%
Category 2	100	3%	95%	2%
Category 3		3%	95%	2%
Category 4	100	5%	94%	0%
Category 5		5%	94%	0%
Non-Surge	100	3%	97%	0%

Household Members Need Assistance to Evacuate

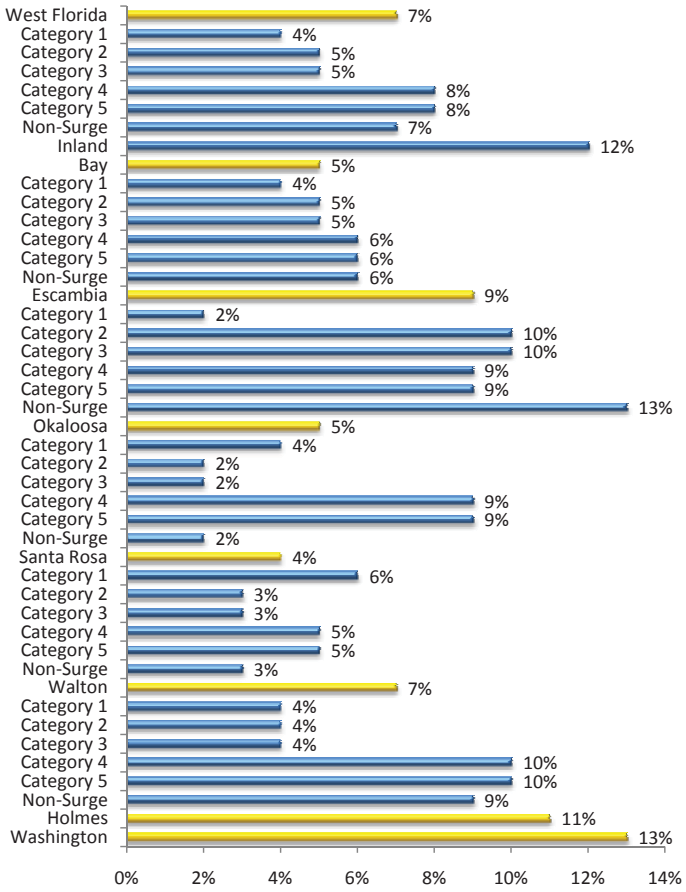

Walton	**400**	**7%**	**92%**	**1%**
Category 1	100	4%	95%	1%
Category 2	100	4%	95%	2%
Category 3		4%	95%	2%
Category 4	100	10%	90%	0%
Category 5		10%	90%	0%
Non-Surge	100	9%	90%	1%
Holmes	**150**	**11%**	**89%**	**0%**
Washington	**150**	**13%**	**86%**	**1%**

Would the person just need transportation, or do they have a disability or medical problem that would require special assistance?

Two out of three households (68%) containing individuals needing assistance during hurricane evacuation have special needs (47% special needs + 21% special needs and transportation needs). This represents only 5% of all households. Fewer than half of households (45%) containing individuals needing special assistance require transportation (24% transportation + 21% special needs and transportation needs). It should be noted that these households represent only about 3% of all households in the West Florida region. Households in inland counties (6%) are slightly more likely to require transportation during evacuation and slightly more likely (8%) to have special needs during evacuation.

Assistance Needed (Percentages of All Households)

	Transportation	Special needs	Need outside agency
West Florida	**3%**	**5%**	**2%**
Category 1	2%	2%	1%
Category 2	3%	2%	1%
Category 3	3%	2%	1%
Category 4	3%	6%	2%
Category 5	3%	6%	2%
Non-Surge	3%	6%	2%
Inland	6%	9%	1%
Bay	**2%**	**3%**	**1%**
Category 1	4%	1%	0%
Category 2	0%	3%	0%
Category 3	0%	3%	0%
Category 4	3%	5%	0%
Category 5	3%	5%	0%
Non-Surge	3%	5%	2%
Escambia	**5%**	**5%**	**4%**
Category 1	0%	1%	1%
Category 2	7%	3%	6%
Category 3	7%	3%	6%
Category 4	4%	5%	3%
Category 5	4%	5%	3%
Non-Surge	8%	10%	5%
Okaloosa	**2%**	**3%**	**1%**
Category 1	2%	1%	0%
Category 2	1%	2%	0%
Category 3	1%	2%	0%
Category 4	4%	8%	5%
Category 5	4%	8%	5%
Non-Surge	0%	2%	0%
Santa Rosa	**2%**	**2%**	**1%**
Category 1	2%	3%	1%
Category 2	3%	1%	1%
Category 3	3%	1%	1%
Category 4	2%	4%	0%
Category 5	2%	4%	0%
Non-Surge	0%	1%	1%
Walton	**2%**	**6%**	**2%**
Category 1	0%	4%	1%
Category 2	2%	2%	1%
Category 3	2%	2%	1%
Category 4	4%	10%	2%
Category 5	4%	10%	2%
Non-Surge	3%	8%	3%
Holmes	**4%**	**10%**	**2%**
Washington	**7%**	**8%**	**0%**

County-Level Results

Comparatively high percentages of households in Washington County (7%) require special transportation during evacuation. Percentages of households in the West Florida region who have special needs during evacuation are highest for Holmes County (10%).

Type of Assistance Needed During Evacuation

	n	Trans-portation only	Special need	Both	Don't know	Other
West Florida	**184**	**24%[1]**	**47%[2]**	**21%**	**2%**	**5%**
Category 1	28	25%	35%	15%	0%	25%
Category 2	16	47%	35%	8%	8%	1%
Category 3	17	47%	35%	8%	8%	1%
Category 4	20	19%	57%	22%	2%	1%
Category 5	23	19%	57%	22%	2%	1%
Non-Surge	46	16%	51%	29%	0%	4%
Inland	34	23%	47%	26%	1%	3%
Bay	**35**	**21%**	**44%**	**25%**	**8%**	**2%**
Category 1	5	71%	0%	29%	0%	0%
Category 2	8	5%	57%	0%	37%	0%
Category 3		5%	57%	0%	37%	0%
Category 4	4	10%	39%	36%	0%	15%
Category 5		10%	39%	36%	0%	15%
Non-Surge	18	10%	58%	32%	0%	0%
Escambia	**33**	**42%**	**42%**	**14%**	**1%**	**2%**
Category 1	4	0%	66%	0%	0%	34%
Category 2	9	71%	26%	2%	0%	0%
Category 3		71%	26%	2%	0%	0%
Category 4	10	44%	54%	0%	2%	0%
Category 5		44%	54%	0%	2%	0%
Non-Surge	10	24%	41%	36%	0%	0%
Okaloosa	**30**	**16%**	**48%**	**21%**	**0%**	**15%**
Category 1	8	23%	15%	15%	0%	47%
Category 2	7	10%	62%	19%	0%	10%
Category 3		10%	62%	19%	0%	10%
Category 4	12	13%	58%	29%	0%	0%
Category 5		13%	58%	29%	0%	0%
Non-Surge	3	24%	76%	0%	0%	0%
Santa Rosa	**22**	**23%**	**34%**	**21%**	**2%**	**20%**
Category 1	6	18%	27%	19%	0%	35%
Category 2	4	61%	0%	39%	0%	0%
Category 3		61%	0%	39%	0%	0%
Category 4	7	13%	59%	20%	8%	0%
Category 5		13%	59%	20%	8%	0%
Non-Surge	5	8%	38%	8%	0%	47%
Walton	**30**	**11%**	**65%**	**24%**	**1%**	**0%**
Category 1	5	0%	100%	0%	0%	0%
Category 2	5	47%	45%	0%	8%	0%
Category 3		47%	45%	0%	8%	0%
Category 4	10	0%	62%	38%	0%	0%
Category 5		0%	62%	38%	0%	0%
Non-Surge	10	13%	61%	26%	0%	0%
Holmes	**16**	**2%**	**53%**	**35%**	**3%**	**7%**
Washington	**18**	**39%**	**43%**	**18%**	**0%**	**0%**

[1]Represents 2% of all households.
[2]Represents 3% of all households.

Would that assistance be provided by someone within your household, by an outside agency, or by a friend or relative outside your household?

Over one in four West Florida region households (24%) that need hurricane assistance during hurricane evacuation (2% of all households in the region) need an outside agency to lend transportation or medical assistance. Most households that need assistance during evacuation will either provide that assistance within their household (37%) or depend on friends or relatives (34%) to provide this assistance. Sample sizes within evacuation zones and within counties are fairly small and should be interpreted with caution.

Who WIll Provide Evacuation Assistance

	n	Within house-hold	Friend/ relative (outside)	Outside agency	Don't know	Other
West Florida	**184**	**37%**	**34%**	**24%**	**4%**	**0%**
Category 1	28	51%	34%	15%	0%	0%
Category 2	16	32%	34%	32%	2%	0%
Category 3	17	32%	34%	32%	2%	0%
Category 4	20	31%	31%	28%	11%	0%
Category 5	23	31%	31%	28%	11%	0%
Non-Surge	46	41%	21%	34%	4%	0%
Inland	34	34%	55%	9%	2%	0%
Bay	**35**	**47%**	**35%**	**15%**	**3%**	**0%**
Category 1	5	48%	52%	0%	0%	0%
Category 2	8	53%	42%	5%	0%	0%
Category 3		53%	42%	5%	0%	0%
Category 4	4	36%	64%	0%	0%	0%
Category 5		36%	64%	0%	0%	0%
Non-Surge	18	45%	18%	30%	7%	0%
Escambia	**33**	**20%**	**23%**	**44%**	**12%**	**0%**
Category 1	4	13%	34%	53%	0%	0%
Category 2	9	6%	37%	57%	0%	0%
Category 3		6%	37%	57%	0%	0%
Category 4	10	11%	21%	37%	31%	0%
Category 5		11%	21%	37%	31%	0%
Non-Surge	10	39%	14%	40%	7%	0%
Okaloosa	**30**	**38%**	**33%**	**28%**	**1%**	**0%**
Category 1	8	55%	38%	7%	0%	0%
Category 2	7	47%	43%	0%	10%	0%
Category 3		47%	43%	0%	10%	0%
Category 4	12	29%	19%	52%	0%	0%
Category 5		29%	19%	52%	0%	0%
Non-Surge	3	15%	85%	0%	0%	0%
Santa Rosa	**22**	**52%**	**27%**	**17%**	**4%**	**0%**
Category 1	6	68%	19%	13%	0%	0%
Category 2	4	31%	30%	31%	8%	0%
Category 3		31%	30%	31%	8%	0%
Category 4	7	51%	41%	0%	8%	0%
Category 5		51%	41%	0%	8%	0%
Non-Surge	5	47%	15%	38%	0%	0%
Walton	**30**	**48%**	**29%**	**23%**	**0%**	**0%**
Category 1	5	45%	27%	27%	0%	0%
Category 2	5	77%	8%	15%	0%	0%
Category 3		77%	8%	15%	0%	0%
Category 4	10	44%	41%	15%	0%	0%
Category 5		44%	41%	15%	0%	0%
Non-Surge	10	43%	25%	32%	0%	0%
Holmes	**16**	**37%**	**39%**	**19%**	**5%**	**0%**
Washington	**18**	**31%**	**68%**	**1%**	**0%**	**0%**

Is that person registered with your county as a person who would have special needs during a hurricane evacuation?

One in five households (22%) that need special assistance has a person who is registered with that county to provide this assistance. Sample sizes within evacuation zones and within counties are fairly small and should be interpreted with caution.

Person Needing Assistance is Registered with County

	n	Yes	No	Don't know/not sure
West Florida	**184**	**22%**	**65%**	**13%**
Category 1	28	12%	71%	17%
Category 2	16	15%	69%	15%
Category 3	17	15%	69%	15%
Category 4	20	32%	58%	10%
Category 5	23	32%	58%	10%
Non-Surge	46	16%	76%	8%
Inland	34	29%	55%	17%
Bay	**35**	**24%**	**51%**	**26%**
Category 1	5	47%	53%	0%
Category 2	8	16%	31%	53%
Category 3		16%	31%	53%
Category 4	4	36%	25%	39%
Category 5		36%	25%	39%
Non-Surge	18	15%	65%	20%
Escambia	**33**	**21%**	**78%**	**1%**
Category 1	4	0%	100%	0%
Category 2	9	17%	81%	2%
Category 3		17%	81%	2%
Category 4	10	45%	55%	0%
Category 5		45%	55%	0%
Non-Surge	10	8%	92%	0%
Okaloosa	**30**	**1%**	**82%**	**16%**
Category 1	8	0%	64%	36%
Category 2	7	10%	90%	0%
Category 3		10%	90%	0%
Category 4	12	0%	87%	13%
Category 5		0%	87%	13%
Non-Surge	3	0%	100%	0%
Santa Rosa	**22**	**27%**	**46%**	**26%**
Category 1	6	8%	62%	30%
Category 2	4	30%	39%	31%
Category 3		30%	39%	31%
Category 4	7	28%	41%	31%
Category 5		28%	41%	31%
Non-Surge	5	55%	38%	8%

Person Needing Assistance is Registered with County

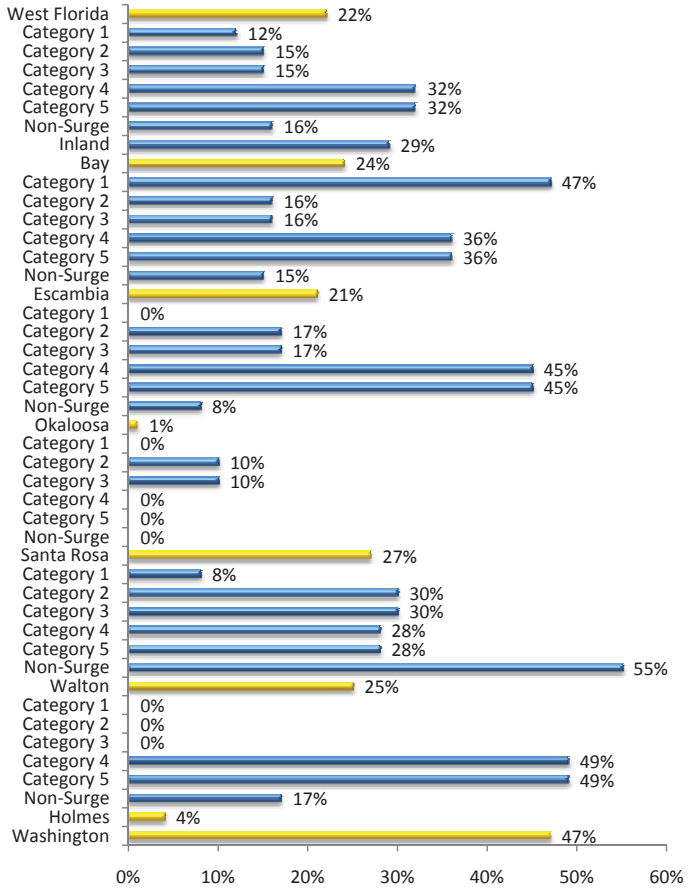

Walton	**30**	**25%**	**71%**	**4%**
Category 1	5	0%	100%	0%
Category 2	5	0%	100%	0%
Category 3		0%	100%	0%
Category 4	10	49%	51%	0%
Category 5		49%	51%	0%
Non-Surge	10	17%	72%	11%
Holmes	**16**	**4%**	**71%**	**26%**
Washington	**18**	**47%**	**43%**	**10%**

9. Historical Evacuation Behavior

Were you living in this location and at home, that is, not out of town, when Hurricane Dennis began to threaten this area in 2005?

Three out of four households (76%) in the West Florida region indicate they were home during Hurricane Dennis. Responses are very similar across evacuation zones.

Were You at Home for Hurricane Dennis?

	n	Yes	No	Don't know/ other
West Florida	**2,300**	**76%**	**23%**	**1%**
Category 1	529	73%	26%	1%
Category 2	263	78%	22%	0%
Category 3	262	78%	22%	0%
Category 4	225	78%	22%	0%
Category 5	225	78%	22%	0%
Non-Surge	496	76%	23%	2%
Inland	300	75%	24%	0%
Bay	**400**	**71%**	**26%**	**3%**
Category 1	104	70%	27%	3%
Category 2	100	78%	21%	0%
Category 3		78%	21%	0%
Category 4	50	83%	17%	0%
Category 5		83%	17%	0%
Non-Surge	146	65%	31%	4%
Escambia	**400**	**76%**	**23%**	**0%**
Category 1	100	76%	24%	0%
Category 2	100	67%	32%	1%
Category 3		67%	32%	1%
Category 4	100	73%	27%	0%
Category 5		73%	27%	0%
Non-Surge	100	89%	11%	0%
Okaloosa	**400**	**77%**	**23%**	**0%**
Category 1	125	73%	26%	0%
Category 2	125	78%	21%	1%
Category 3		78%	21%	1%
Category 4	100	78%	22%	0%
Category 5		78%	22%	0%
Non-Surge	50	80%	20%	0%
Santa Rosa	**400**	**78%**	**22%**	**0%**
Category 1	100	78%	22%	0%
Category 2	100	82%	18%	0%
Category 3		82%	18%	0%
Category 4	100	86%	14%	0%
Category 5		86%	14%	0%
Non-Surge	100	67%	33%	1%

County-Level Results

Proportionally more households in Santa Rosa County and Walton County (78%) were home during Hurricane Dennis and slightly fewer households (71%) in Bay County were home.

Were You at Home for Hurricane Dennis?

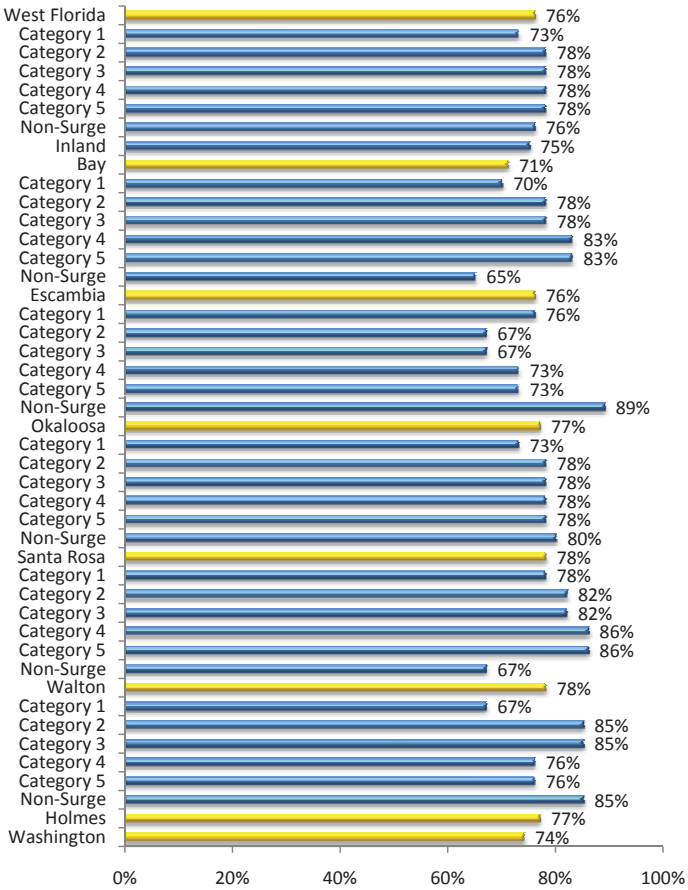

Walton	**400**	**78%**	**21%**	**1%**
Category 1	100	67%	33%	0%
Category 2	100	85%	14%	1%
Category 3		85%	14%	1%
Category 4	100	76%	24%	0%
Category 5		76%	24%	0%
Non-Surge	100	85%	13%	2%
Holmes	**150**	**77%**	**22%**	**0%**
Washington	**150**	**74%**	**26%**	**0%**

Were you living in this location and at home, that is, not out of town, when Hurricane Ivan began to threaten this area in 2005?

Seven out of ten residents (72%) in the West Florida region maintain they were home during Hurricane Ivan. Responses across evacuation zones vary only slightly (from 70% to 73%).

County-Level Results

Responses across counties are also fairly stable with a low of 70% in Bay. Walton, and Washington counties and a high of 76% in Santa Rosa County.

Were You at Home for Hurricane Ivan?

	n	Yes	No	Don't know/ other
West Florida	**2,300**	**72%**	**27%**	**1%**
Category 1	529	70%	29%	1%
Category 2	263	73%	26%	1%
Category 3	262	73%	26%	1%
Category 4	225	73%	26%	1%
Category 5	225	73%	26%	1%
Non-Surge	496	73%	27%	0%
Inland	300	72%	28%	0%
Bay	**400**	**70%**	**29%**	**1%**
Category 1	104	66%	32%	2%
Category 2	100	74%	23%	3%
Category 3		74%	23%	3%
Category 4	50	73%	24%	2%
Category 5		73%	24%	2%
Non-Surge	146	68%	31%	0%
Escambia	**400**	**74%**	**26%**	**0%**
Category 1	100	73%	27%	0%
Category 2	100	70%	29%	0%
Category 3		70%	29%	0%
Category 4	100	67%	33%	1%
Category 5		67%	33%	1%
Non-Surge	100	87%	13%	0%
Okaloosa	**400**	**71%**	**28%**	**1%**
Category 1	125	73%	26%	1%
Category 2	125	68%	29%	2%
Category 3		68%	29%	2%
Category 4	100	74%	26%	0%
Category 5		74%	26%	0%
Non-Surge	50	66%	34%	0%
Santa Rosa	**400**	**76%**	**23%**	**1%**
Category 1	100	75%	23%	2%
Category 2	100	81%	19%	0%
Category 3		81%	19%	0%
Category 4	100	83%	17%	0%
Category 5		83%	17%	0%
Non-Surge	100	65%	33%	1%
Walton	**400**	**70%**	**28%**	**2%**
Category 1	100	63%	36%	1%
Category 2	100	70%	28%	2%
Category 3		70%	28%	2%
Category 4	100	73%	25%	2%
Category 5		73%	25%	2%
Non-Surge	100	76%	23%	1%
Holmes	**150**	**74%**	**26%**	**1%**
Washington	**150**	**70%**	**30%**	**0%**

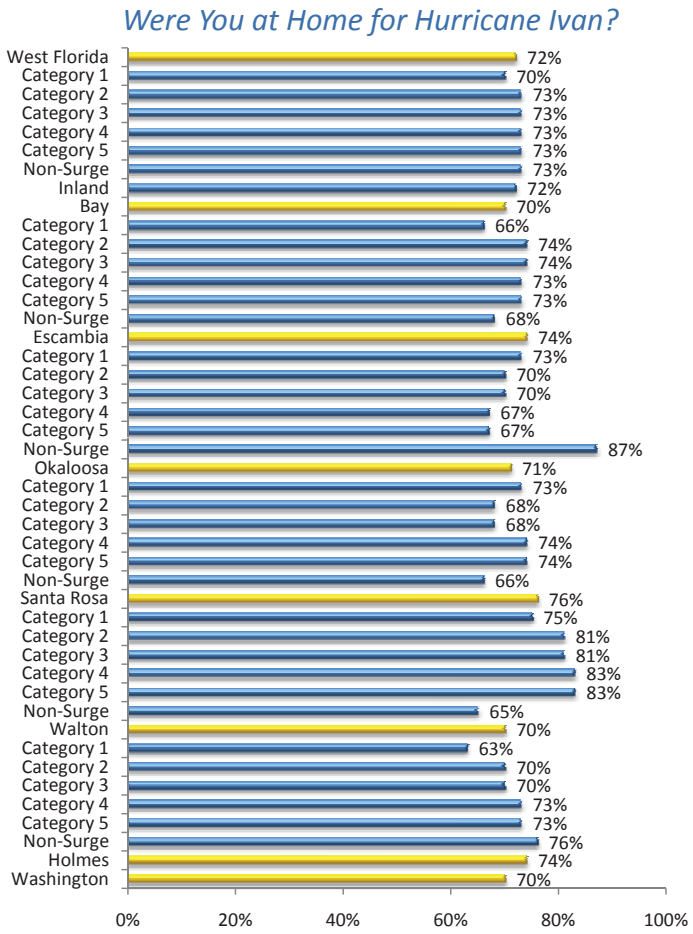

Were you living in this location and at home, that is, not out of town, when Hurricane Katrina began to threaten this area in 2005?

Over three out of four residents (77%) in the West Florida region report being home during Hurricane Katrina. Slightly more residents in evacuation zones 4 and 5 (80%) report being home for Hurricane Katrina.

County-Level Results

Santa Rosa County households (79%) report a higher incidence of being home during Hurricane Katrina, and residents in Bay County report the lowest incidence of being home (73%).

Were You at Home for Hurricane Katrina?

	n	Yes	No	Don't know/ other
West Florida	**2,300**	**77%**	**22%**	**1%**
Category 1	529	74%	25%	0%
Category 2	263	76%	23%	1%
Category 3	262	76%	23%	1%
Category 4	225	80%	19%	1%
Category 5	225	80%	19%	1%
Non-Surge	496	78%	21%	1%
Inland	300	76%	21%	2%
Bay	**400**	**73%**	**26%**	**1%**
Category 1	104	74%	26%	0%
Category 2	100	75%	24%	1%
Category 3		75%	24%	1%
Category 4	50	82%	15%	2%
Category 5		82%	15%	2%
Non-Surge	146	68%	31%	1%
Escambia	**400**	**78%**	**22%**	**1%**
Category 1	100	73%	27%	0%
Category 2	100	74%	25%	0%
Category 3		74%	25%	0%
Category 4	100	76%	24%	0%
Category 5		76%	24%	0%
Non-Surge	100	87%	11%	2%
Okaloosa	**400**	**78%**	**21%**	**1%**
Category 1	125	77%	23%	0%
Category 2	125	72%	26%	1%
Category 3		72%	26%	1%
Category 4	100	84%	14%	3%
Category 5		84%	14%	3%
Non-Surge	50	79%	21%	0%
Santa Rosa	**400**	**79%**	**20%**	**1%**
Category 1	100	80%	19%	1%
Category 2	100	78%	22%	0%
Category 3		78%	22%	0%
Category 4	100	83%	17%	0%
Category 5		83%	17%	0%
Non-Surge	100	77%	21%	1%

Were You at Home for Hurricane Katrina?

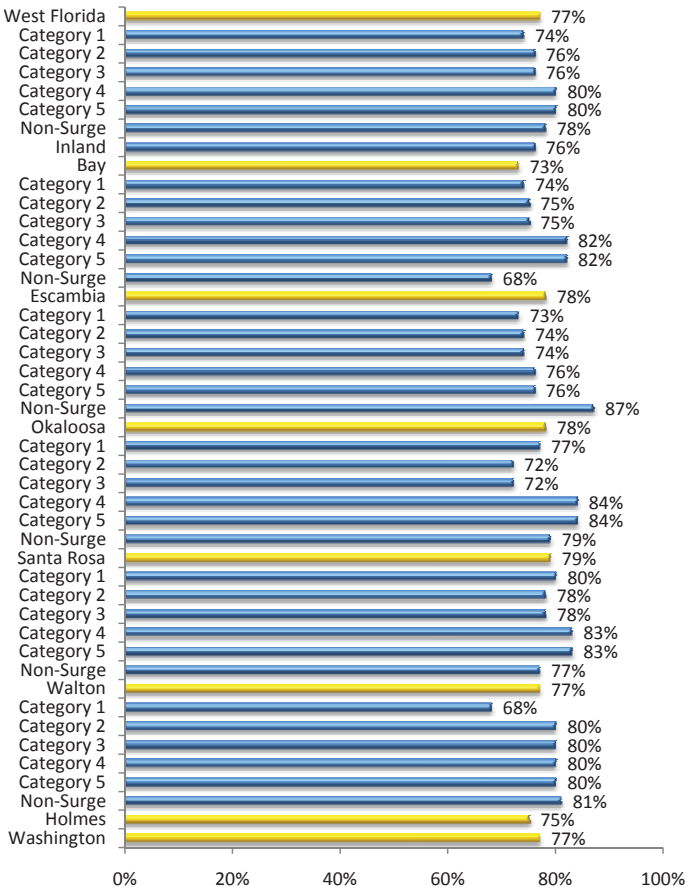

Walton	**400**	**77%**	**22%**	**1%**
Category 1	100	68%	32%	0%
Category 2	100	80%	19%	1%
Category 3		80%	19%	1%
Category 4	100	80%	20%	0%
Category 5		80%	20%	0%
Non-Surge	100	81%	17%	2%
Holmes	**150**	**75%**	**20%**	**4%**
Washington	**150**	**77%**	**22%**	**1%**

Did you leave your home to go someplace safer in response to the threat created by Hurricane Dennis?

Only one out of three residents (36%) in the West Florida region report evacuating their home during Hurricane Dennis with incidence of being home ranging from 49% in evacuation zones 1 to 23% in inland counties.

County-Level Results

Santa Rosa County households (46%) report a higher incidence of evacuating their homes during Hurricane Dennis, and residents in Washington and Holmes counties report the lowest incidence of leaving home (23%).

Did you leave your home to go someplace safer in response to the threat created by Hurricane Dennis?

	n	Yes	No	Don't know
West Florida	**1,839**	**36%**	**61%**	**3%**
Category 1	406	49%	47%	4%
Category 2	217	41%	55%	4%
Category 3	209	41%	55%	4%
Category 4	179	32%	66%	2%
Category 5	188	32%	66%	2%
Non-Surge	402	30%	68%	2%
Inland	238	23%	75%	2%
Bay	**297**	**30%**	**67%**	**4%**
Category 1	72	41%	56%	3%
Category 2	77	31%	64%	4%
Category 3		31%	64%	4%
Category 4	41	25%	68%	7%
Category 5		25%	68%	7%
Non-Surge	107	23%	74%	3%
Escambia	**325**	**38%**	**60%**	**1%**
Category 1	77	43%	55%	2%
Category 2	79	56%	40%	4%
Category 3		56%	40%	4%
Category 4	77	31%	69%	0%
Category 5		31%	69%	0%
Non-Surge	92	31%	69%	0%
Okaloosa	**329**	**39%**	**56%**	**5%**
Category 1	99	51%	46%	3%
Category 2	104	33%	62%	6%
Category 3		33%	62%	6%
Category 4	84	24%	68%	8%
Category 5		24%	68%	8%
Non-Surge	42	53%	46%	1%
Santa Rosa	**324**	**46%**	**53%**	**1%**
Category 1	83	46%	54%	0%
Category 2	82	52%	48%	0%
Category 3		52%	48%	0%
Category 4	84	50%	50%	0%
Category 5		50%	50%	0%
Non-Surge	75	36%	62%	2%

Did you leave your home to go someplace safer in response to the threat created by Hurricane Dennis?

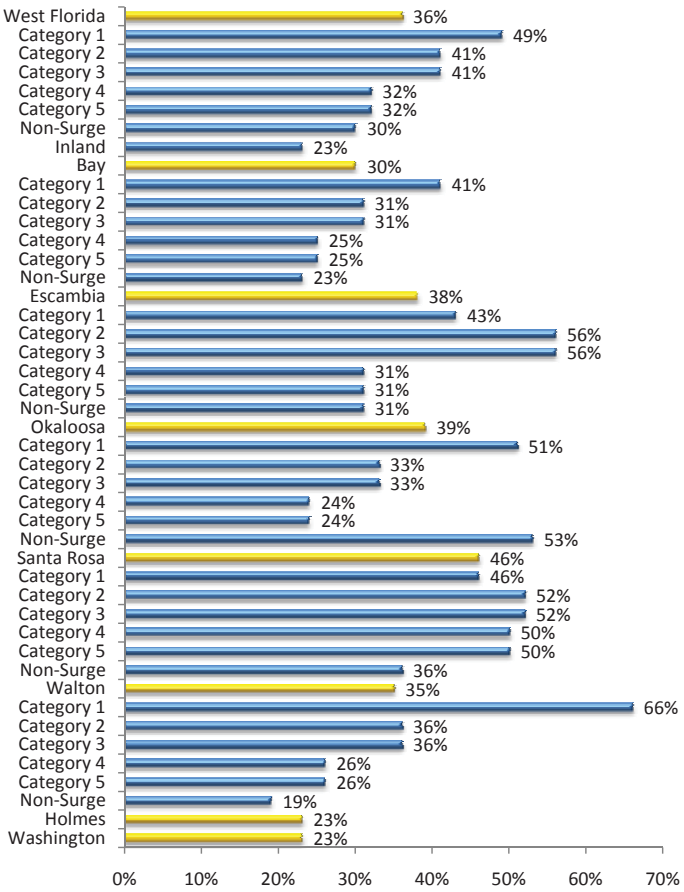

Walton	**326**	**35%**	**60%**	**4%**
Category 1	75	66%	24%	10%
Category 2	84	36%	59%	6%
Category 3		36%	59%	6%
Category 4	81	26%	74%	0%
Category 5		26%	74%	0%
Non-Surge	86	19%	78%	3%
Holmes	**123**	**23%**	**77%**	**0%**
Washington	**115**	**23%**	**73%**	**4%**

Did you leave your home to go someplace safer in response to the threat created by Hurricane Ivan?

Two in five households (41%) in the West Florida region report leaving their households to seek safer ground when Hurricane Ivan struck. Residents in evacuation zone 1 (59%) report higher incidences of evacuation for Hurricane Ivan.

County-Level Results

Over half of residents in Santa Rosa County (57%) report evacuating for Hurricane Ivan.

Did you leave your home to go someplace safer in response to the threat created by Hurricane Ivan?

	n	Yes	No	Don't know
West Florida	**1,740**	**41%**	**57%**	**2%**
Category 1	384	59%	39%	2%
Category 2	200	45%	54%	1%
Category 3	198	45%	54%	1%
Category 4	169	42%	56%	2%
Category 5	173	42%	56%	2%
Non-Surge	385	31%	68%	1%
Inland	231	23%	75%	3%
Bay	**286**	**24%**	**74%**	**3%**
Category 1	70	37%	58%	6%
Category 2	72	21%	79%	0%
Category 3		21%	79%	0%
Category 4	38	20%	77%	3%
Category 5		20%	77%	3%
Non-Surge	106	19%	78%	2%
Escambia	**310**	**50%**	**50%**	**0%**
Category 1	74	63%	37%	0%
Category 2	78	45%	54%	1%
Category 3		45%	54%	1%
Category 4	68	55%	45%	0%
Category 5		55%	45%	0%
Non-Surge	90	40%	60%	0%
Okaloosa	**306**	**43%**	**55%**	**2%**
Category 1	97	60%	40%	0%
Category 2	96	42%	57%	2%
Category 3		42%	57%	2%
Category 4	76	32%	62%	6%
Category 5		32%	62%	6%
Non-Surge	37	28%	71%	1%
Santa Rosa	**314**	**57%**	**43%**	**0%**
Category 1	75	65%	35%	0%
Category 2	81	69%	31%	0%
Category 3		69%	31%	0%
Category 4	83	56%	44%	0%
Category 5		56%	44%	0%
Non-Surge	75	38%	62%	0%

Did you leave your home to go someplace safer in response to the threat created by Hurricane Ivan?

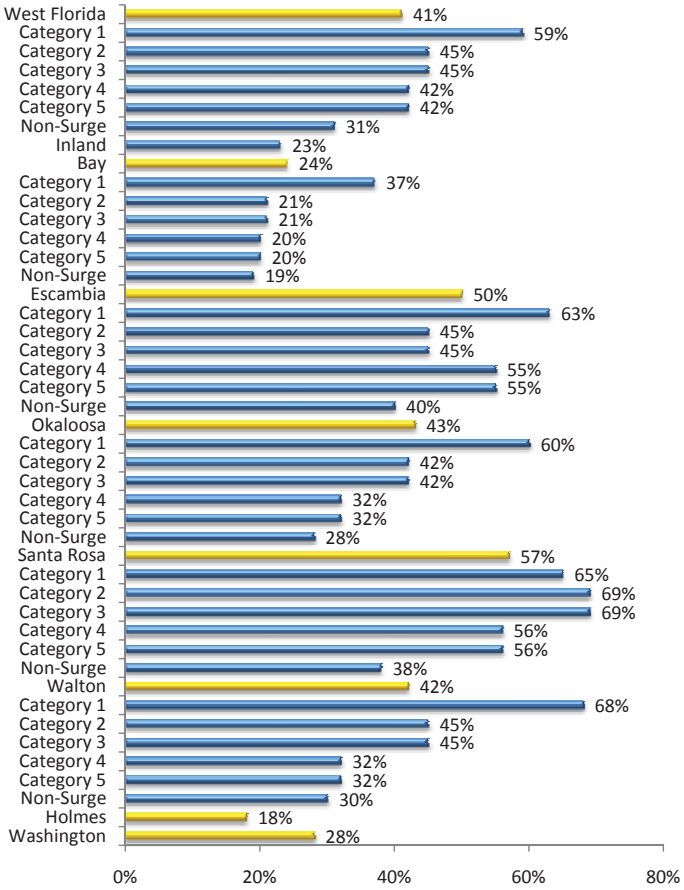

Walton	**293**	**42%**	**55%**	**3%**
Category 1	68	68%	26%	6%
Category 2	71	45%	53%	3%
Category 3		45%	53%	3%
Category 4	77	32%	68%	0%
Category 5		32%	68%	0%
Non-Surge	77	30%	68%	2%
Holmes	**119**	**18%**	**78%**	**4%**
Washington	**112**	**28%**	**71%**	**1%**

Did you leave your home to go someplace safer in response to the threat created by Hurricane Katrina?

Only 15% of residents in the West Florida region report leaving their homes for safer locations as a result of Hurricane Katrina.

County-Level Results

Reported evacuation for Hurricane Katrina was significantly higher among households in Escambia County (18%).

Did you leave your home to go someplace safer in response to the threat created by Hurricane Katrina?

	n	Yes	No	Don't know
West Florida	**1,831**	**15%**	**84%**	**1%**
Category 1	405	18%	79%	3%
Category 2	206	19%	80%	1%
Category 3	208	19%	80%	1%
Category 4	183	15%	84%	1%
Category 5	185	15%	84%	1%
Non-Surge	397	9%	91%	0%
Inland	247	15%	85%	0%
Bay	**297**	**8%**	**91%**	**1%**
Category 1	76	15%	82%	3%
Category 2	72	6%	93%	2%
Category 3		6%	93%	2%
Category 4	42	12%	85%	3%
Category 5		12%	85%	3%
Non-Surge	107	3%	96%	0%
Escambia	**321**	**18%**	**81%**	**1%**
Category 1	75	18%	81%	2%
Category 2	80	38%	61%	1%
Category 3		38%	61%	1%
Category 4	76	12%	85%	2%
Category 5		12%	85%	2%
Non-Surge	90	7%	93%	0%
Okaloosa	**332**	**16%**	**82%**	**2%**
Category 1	102	13%	83%	3%
Category 2	104	14%	82%	4%
Category 3		14%	82%	4%
Category 4	86	12%	87%	0%
Category 5		12%	87%	0%
Non-Surge	40	30%	69%	0%
Santa Rosa	**317**	**15%**	**85%**	**0%**
Category 1	78	15%	85%	0%
Category 2	78	20%	80%	0%
Category 3		20%	80%	0%
Category 4	81	18%	81%	1%
Category 5		18%	81%	1%
Non-Surge	80	8%	92%	0%

Did you leave your home to go someplace safer in response to the threat created by Hurricane Katrina?

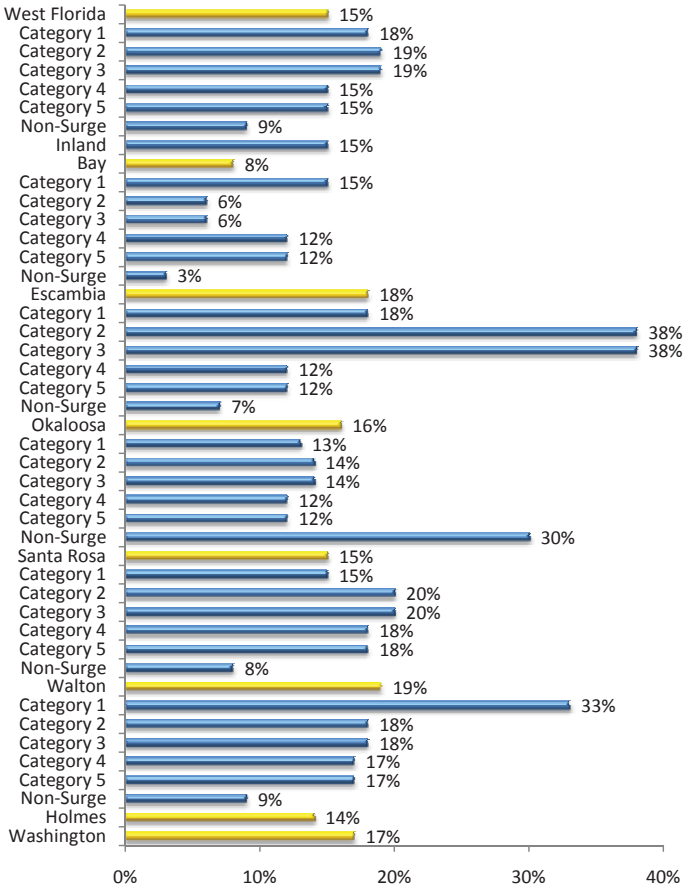

Walton	**317**	**19%**	**80%**	**2%**
Category 1	74	33%	59%	9%
Category 2	80	18%	82%	0%
Category 3		18%	82%	0%
Category 4	83	17%	83%	0%
Category 5		17%	83%	0%
Non-Surge	80	9%	91%	0%
Holmes	**123**	**14%**	**86%**	**0%**
Washington	**124**	**17%**	**83%**	**0%**

Summary of Reported Hurricane Evacuation

The numbers below summarize the percentages of households in the West Florida region who recall being at home and recall evacuating during hurricanes Dennis, Ivan, and Jeanne:

Hurricane	At home	Evacuated
Hurricane Dennis	76%	36%
Hurricane Ivan	72%	41%
Hurricane Katrina	77%	15%

Where did you evacuate to during Hurricane Dennis?

It should be noted that relatively few residents in some evacuation zones answered this question so responses should be interpreted cautiously. Six in ten residents (58%) of the West Florida region who evacuated during Hurricane Dennis report going to a friend or relative, while 24% report going to a hotel or motel. Only 5% report going to a public shelter.

County-Level Results

Escambia County residents (9%) are more likely to report going to public shelters during Hurricane Dennis, while Washington residents are more likely to report going to friends and relatives (92%).

Where did you evacuate to during Hurricane Dennis?

	n	Public shelter	Friend/ relative	Hotel/ motel	Other	Don't know
West Florida	**640**	**5%**	**58%**	**24%**	**12%**	**1%**
Category 1	194	1%	52%	28%	17%	1%
Category 2	86	7%	56%	24%	12%	1%
Category 3	80	7%	56%	24%	12%	1%
Category 4	72	4%	63%	23%	9%	1%
Category 5	56	4%	63%	23%	9%	1%
Non-Surge	108	7%	55%	29%	9%	0%
Inland	44	6%	84%	1%	6%	3%
Bay	**80**	**2%**	**47%**	**41%**	**9%**	**1%**
Category 1	28	1%	39%	45%	15%	0%
Category 2	20	2%	57%	32%	9%	1%
Category 3		2%	57%	32%	9%	1%
Category 4	12	0%	53%	25%	11%	11%
Category 5		0%	53%	25%	11%	11%
Non-Surge	20	5%	44%	49%	2%	0%
Escambia	**138**	**9%**	**63%**	**16%**	**11%**	**0%**
Category 1	34	6%	60%	16%	18%	0%
Category 2	42	18%	67%	8%	7%	0%
Category 3		18%	67%	8%	7%	0%
Category 4	30	0%	61%	25%	14%	0%
Category 5		0%	61%	25%	14%	0%
Non-Surge	32	10%	63%	19%	7%	0%
Okaloosa	**112**	**1%**	**60%**	**30%**	**7%**	**2%**
Category 1	41	0%	58%	24%	13%	5%
Category 2	33	1%	59%	33%	7%	0%
Category 3		1%	59%	33%	7%	0%
Category 4	23	5%	53%	39%	2%	1%
Category 5		5%	53%	39%	2%	1%
Non-Surge	15	0%	66%	31%	3%	0%
Santa Rosa	**150**	**6%**	**53%**	**28%**	**12%**	**1%**
Category 1	45	0%	45%	47%	8%	0%
Category 2	39	6%	49%	30%	13%	2%
Category 3		6%	49%	30%	13%	2%
Category 4	40	6%	71%	16%	7%	0%
Category 5		6%	71%	16%	7%	0%
Non-Surge	26	16%	45%	18%	22%	0%
Walton	**116**	**2%**	**54%**	**20%**	**24%**	**0%**
Category 1	46	0%	52%	17%	30%	1%
Category 2	32	1%	51%	23%	25%	0%
Category 3		1%	51%	23%	25%	0%
Category 4	23	5%	63%	17%	15%	0%
Category 5		5%	63%	17%	15%	0%
Non-Surge	15	3%	55%	27%	16%	0%
Holmes	**24**	**8%**	**75%**	**0%**	**10%**	**6%**
Washington	**20**	**5%**	**92%**	**2%**	**1%**	**0%**

Where did you evacuate to during Hurricane Ivan?

Nearly six in ten households (57%) that report evacuating during Hurricane Ivan say they went to friends and relatives, and 25% went to a hotel or motel. Only 4% of residents report evacuating to a public shelter.

County-Level Results

Proportionately more residents in Holmes County (14%) report going to a public shelter.

Where did you evacuate to during Hurricane Ivan?

	n	Public shelter	Friend/ relative	Hotel/ motel	Other	Don't know
West Florida	**703**	**4%**	**57%**	**25%**	**12%**	**2%**
Category 1	223	2%	53%	27%	16%	2%
Category 2	98	2%	57%	27%	13%	2%
Category 3	79	2%	57%	27%	13%	2%
Category 4	86	3%	57%	25%	12%	2%
Category 5	61	3%	57%	25%	12%	2%
Non-Surge	112	11%	58%	24%	7%	1%
Inland	44	13%	78%	7%	1%	1%
Bay	**64**	**4%**	**51%**	**34%**	**11%**	**1%**
Category 1	24	0%	49%	34%	16%	0%
Category 2	15	3%	60%	25%	13%	0%
Category 3		3%	60%	25%	13%	0%
Category 4	8	0%	54%	31%	14%	0%
Category 5		0%	54%	31%	14%	0%
Non-Surge	17	9%	47%	41%	2%	2%
Escambia	**170**	**3%**	**69%**	**19%**	**9%**	**0%**
Category 1	49	5%	67%	19%	10%	0%
Category 2	42	1%	83%	15%	0%	1%
Category 3		1%	83%	15%	0%	1%
Category 4	41	0%	60%	24%	16%	0%
Category 5		0%	60%	24%	16%	0%
Non-Surge	38	8%	71%	16%	6%	0%
Okaloosa	**125**	**1%**	**50%**	**31%**	**14%**	**4%**
Category 1	55	0%	51%	29%	13%	7%
Category 2	36	0%	42%	35%	23%	0%
Category 3		0%	42%	35%	23%	0%
Category 4	24	4%	56%	30%	10%	0%
Category 5		4%	56%	30%	10%	0%
Non-Surge	10	0%	61%	29%	2%	8%
Santa Rosa	**178**	**8%**	**49%**	**29%**	**12%**	**2%**
Category 1	53	3%	50%	40%	7%	0%
Category 2	50	2%	55%	27%	14%	2%
Category 3		2%	55%	27%	14%	2%
Category 4	47	6%	52%	29%	9%	4%
Category 5		6%	52%	29%	9%	4%
Non-Surge	28	29%	31%	19%	20%	1%
Walton	**122**	**2%**	**56%**	**21%**	**18%**	**3%**
Category 1	42	0%	47%	15%	37%	1%
Category 2	34	4%	44%	34%	12%	5%
Category 3		4%	44%	34%	12%	5%
Category 4	27	6%	66%	15%	9%	5%
Category 5		6%	66%	15%	9%	5%
Non-Surge	19	0%	77%	23%	0%	0%
Holmes	**18**	**14%**	**80%**	**3%**	**0%**	**2%**
Washington	**26**	**13%**	**76%**	**10%**	**1%**	**0%**

Where did you evacuate to during Hurricane Katrina?

Over six in ten residents in the West Florida region (64%) went to friends or relatives when they evacuated during Hurricane Katrina. Only 6% report evacuating to a public shelter during Hurricane Katrina, while 15% went to a hotel or motel to escape Hurricane Katrina.

County-Level Results

Fifteen percent (15%) of residents in Santa Rosa County report going to a public shelter during Hurricane Katrina.

Where did you evacuate to during Hurricane Katrina?

	n	Public shelter	Friend/ relative	Hotel/ motel	Other	Don't know
West Florida	**279**	**6%**	**64%**	**15%**	**14%**	**1%**
Category 1	80	0%	53%	19%	27%	1%
Category 2	39	11%	64%	12%	11%	3%
Category 3	33	11%	64%	12%	11%	3%
Category 4	38	4%	66%	22%	8%	0%
Category 5	21	4%	66%	22%	8%	0%
Non-Surge	37	5%	62%	12%	18%	2%
Inland	31	7%	84%	4%	4%	1%
Bay	**25**	**7%**	**52%**	**25%**	**12%**	**4%**
Category 1	9	0%	39%	38%	22%	0%
Category 2	4	36%	64%	0%	0%	0%
Category 3		36%	64%	0%	0%	0%
Category 4	6	0%	79%	21%	0%	0%
Category 5		0%	79%	21%	0%	0%
Non-Surge	6	0%	42%	24%	10%	25%
Escambia	**65**	**1%**	**78%**	**14%**	**5%**	**1%**
Category 1	17	0%	71%	21%	8%	0%
Category 2	27	1%	92%	5%	0%	2%
Category 3		1%	92%	5%	0%	2%
Category 4	12	0%	69%	28%	3%	0%
Category 5		0%	69%	28%	3%	0%
Non-Surge	9	10%	49%	19%	23%	0%
Okaloosa	**54**	**0%**	**67%**	**19%**	**14%**	**1%**
Category 1	18	0%	53%	32%	12%	3%
Category 2	13	0%	64%	13%	23%	0%
Category 3		0%	64%	13%	23%	0%
Category 4	13	0%	57%	20%	23%	0%
Category 5		0%	57%	20%	23%	0%
Non-Surge	10	0%	87%	11%	2%	0%
Santa Rosa	**48**	**15%**	**50%**	**14%**	**19%**	**2%**
Category 1	13	0%	72%	5%	24%	0%
Category 2	13	26%	41%	11%	16%	6%
Category 3		26%	41%	11%	16%	6%
Category 4	14	11%	56%	31%	3%	0%
Category 5		11%	56%	31%	3%	0%
Non-Surge	8	23%	26%	0%	52%	0%
Walton	**56**	**6%**	**50%**	**14%**	**29%**	**1%**
Category 1	23	0%	41%	6%	51%	1%
Category 2	15	20%	27%	30%	21%	2%
Category 3		20%	27%	30%	21%	2%
Category 4	14	7%	76%	9%	7%	2%
Category 5		7%	76%	9%	7%	2%
Non-Surge	4	0%	62%	15%	23%	0%
Holmes	**16**	**7%**	**86%**	**4%**	**3%**	**0%**
Washington	**15**	**7%**	**82%**	**5%**	**5%**	**1%**

Summary of Evacuation Activity

As the figures below show, more residents in the West Florida region recall evacuating for Hurricane Ivan (41%). Residents of the West Florida region were more likely to go to friends and relatives during the hurricanes listed below. Percentages of residents who report evacuating to a public shelter range from 1% during Hurricane Katrina to 2% during Hurricane Dennis and Hurricane Ivan.

Hurricane	Evacuated	Went to public shelter	Went to friends	Went to hotel
Hurricane Dennis	36%	2%	21%	9%
Hurricane Ivan	41%	2%	23%	10%
Hurricane Katrina	15%	1%	10%	2%

Where was that located? (Hurricane Dennis)

Approximately three in ten residents (27%) who report evacuating for Hurricane Dennis stayed within their own county: more of these individuals (18%) evacuated beyond the boundaries of their neighborhood while 9% stayed within their neighborhoods. Many residents left the state (43%) during Hurricane Dennis. Most who left Florida went to Alabama (13%) and Georgia (13%).

Evacuation Destination for Hurricane Dennis

	n	Own neighbor-hood	Own county	Some-place else in Florida	Some-place outside Florida	Don't know
West Florida	**640**	**9%**	**18%**	**30%**	**43%**	**1%**
Category 1	194	6%	13%	34%	46%	1%
Category 2	86	8%	17%	24%	49%	2%
Category 3	80	8%	17%	24%	49%	2%
Category 4	72	6%	14%	33%	46%	1%
Category 5	56	6%	14%	33%	46%	1%
Non-Surge	108	15%	16%	32%	37%	0%
Inland	44	11%	50%	21%	18%	0%
Bay	**80**	**13%**	**7%**	**36%**	**43%**	**1%**
Category 1	28	14%	8%	40%	37%	0%
Category 2	20	29%	5%	14%	51%	1%
Category 3		29%	5%	14%	51%	1%
Category 4	12	0%	14%	15%	61%	11%
Category 5		0%	14%	15%	61%	11%
Non-Surge	20	1%	5%	58%	36%	0%
Escambia	**138**	**12%**	**27%**	**17%**	**43%**	**1%**
Category 1	34	9%	15%	15%	61%	0%
Category 2	42	5%	46%	21%	24%	4%
Category 3		5%	46%	21%	24%	4%
Category 4	30	8%	29%	10%	53%	0%
Category 5		8%	29%	10%	53%	0%
Non-Surge	32	27%	14%	19%	39%	0%
Okaloosa	**112**	**8%**	**12%**	**33%**	**47%**	**1%**
Category 1	41	6%	12%	40%	41%	1%
Category 2	33	9%	2%	23%	66%	0%
Category 3		9%	2%	23%	66%	0%
Category 4	23	2%	10%	38%	49%	1%
Category 5		2%	10%	38%	49%	1%
Non-Surge	15	13%	22%	30%	34%	1%
Santa Rosa	**150**	**7%**	**10%**	**34%**	**47%**	**1%**
Category 1	45	0%	5%	44%	50%	1%
Category 2	39	3%	12%	20%	63%	2%
Category 3		3%	12%	20%	63%	2%
Category 4	40	11%	6%	39%	44%	0%
Category 5		11%	6%	39%	44%	0%
Non-Surge	26	17%	23%	39%	22%	0%
Walton	**116**	**3%**	**16%**	**35%**	**45%**	**1%**
Category 1	46	1%	21%	31%	44%	3%
Category 2	32	0%	12%	44%	44%	0%
Category 3		0%	12%	44%	44%	0%
Category 4	23	2%	10%	56%	32%	0%
Category 5		2%	10%	56%	32%	0%
Non-Surge	15	13%	16%	3%	68%	0%
Holmes	**24**	**18%**	**32%**	**25%**	**25%**	**0%**
Washington	**20**	**5%**	**67%**	**17%**	**11%**	**0%**

County-Level Results

Residents (47%) of Okaloosa and Santa Rosa counties are more likely to report leaving the state for Hurricane Dennis, while Holmes County residents (18%) are more likely to say they stayed in their own neighborhoods.

In what state was that located?

	n	Florida	Alabama	Georgia	Tennessee	Mississippi	South Carolina	North Carolina	Don't know	Other
West Florida	**630**	**57%**	**13%**	**13%**	**2%**	**2%**	**1%**	**1%**	**2%**	**10%**
Category 1	190	53%	16%	16%	4%	2%	2%	1%	0%	6%
Category 2	84	50%	15%	14%	1%	1%	1%	2%	4%	12%
Category 3	79	50%	15%	14%	1%	1%	1%	2%	4%	12%
Category 4	70	53%	8%	15%	2%	2%	0%	3%	0%	18%
Category 5	56	53%	8%	15%	2%	2%	0%	3%	0%	18%
Non-Surge	107	63%	13%	9%	2%	2%	0%	0%	3%	7%
Inland	44	82%	5%	8%	3%	0%	0%	0%	0%	2%
Bay	**78**	**56%**	**7%**	**18%**	**4%**	**0%**	**1%**	**2%**	**7%**	**4%**
Category 1	28	63%	5%	17%	9%	0%	0%	6%	0%	0%
Category 2	19	49%	4%	10%	0%	1%	4%	1%	24%	6%
Category 3		49%	4%	10%	0%	1%	4%	1%	24%	6%
Category 4	11	32%	17%	24%	12%	0%	0%	0%	0%	15%
Category 5		32%	17%	24%	12%	0%	0%	0%	0%	15%
Non-Surge	20	64%	8%	24%	0%	0%	0%	0%	0%	4%
Escambia	**137**	**56%**	**9%**	**14%**	**3%**	**3%**	**0%**	**1%**	**0%**	**14%**
Category 1	34	39%	25%	26%	5%	1%	0%	3%	0%	1%
Category 2	41	75%	1%	7%	0%	0%	1%	0%	1%	15%
Category 3		75%	1%	7%	0%	0%	1%	0%	1%	15%
Category 4	30	47%	7%	9%	5%	4%	0%	0%	0%	27%
Category 5		47%	7%	9%	5%	4%	0%	0%	0%	27%
Non-Surge	32	61%	2%	13%	4%	6%	0%	0%	0%	13%
Okaloosa	**109**	**53%**	**21%**	**15%**	**1%**	**0%**	**2%**	**2%**	**0%**	**5%**
Category 1	40	59%	10%	18%	3%	0%	3%	0%	1%	5%
Category 2	33	34%	32%	17%	0%	1%	3%	3%	0%	10%
Category 3		34%	32%	17%	0%	1%	3%	3%	0%	10%
Category 4	22	51%	12%	24%	0%	0%	0%	8%	0%	6%
Category 5		51%	12%	24%	0%	0%	0%	8%	0%	6%
Non-Surge	14	66%	33%	1%	0%	0%	0%	0%	0%	0%
Santa Rosa	**148**	**52%**	**12%**	**11%**	**2%**	**3%**	**1%**	**1%**	**0%**	**18%**
Category 1	44	49%	13%	8%	3%	9%	4%	0%	0%	14%
Category 2	38	36%	20%	18%	2%	0%	0%	4%	0%	20%
Category 3		36%	20%	18%	2%	0%	0%	4%	0%	20%
Category 4	40	56%	3%	13%	1%	2%	0%	0%	0%	26%
Category 5		56%	3%	13%	1%	2%	0%	0%	0%	26%
Non-Surge	26	78%	9%	1%	0%	4%	0%	0%	0%	8%
Walton	**114**	**55%**	**18%**	**14%**	**1%**	**1%**	**0%**	**2%**	**4%**	**6%**
Category 1	44	55%	23%	14%	0%	1%	0%	0%	0%	7%
Category 2	32	56%	18%	18%	0%	4%	0%	1%	0%	4%
Category 3		56%	18%	18%	0%	4%	0%	1%	0%	4%
Category 4	23	68%	12%	12%	0%	0%	0%	7%	0%	0%
Category 5		68%	12%	12%	0%	0%	0%	7%	0%	0%
Non-Surge	15	33%	13%	6%	8%	0%	0%	0%	24%	16%
Holmes	**24**	**75%**	**6%**	**15%**	**0%**	**0%**	**0%**	**0%**	**0%**	**4%**
Washington	**20**	**89%**	**4%**	**1%**	**6%**	**0%**	**0%**	**0%**	**0%**	**0%**

Where was that located? (Hurricane Ivan)

During Hurricane Ivan, two in five residents report leaving the State of Florida (42%), while a lower percentage (32%) sought refuge outside their counties but within the state. Alabama (13%) and Georgia (12%) were the most popular destinations for those who left the State of Florida.

County-Level Results

Residents of Okaloosa County (57%) are more likely to report leaving the state for Hurricane Ivan, while residents of Escambia County (18%) are more likely to say they stayed in their own neighborhoods.

Evacuation Destination for Hurricane Ivan

	n	Own neighborhood	Own county	Some-place else in Florida	Some-place outside Florida	Don't know
West Florida	**703**	**11%**	**14%**	**32%**	**42%**	**1%**
Category 1	223	6%	11%	38%	44%	1%
Category 2	98	9%	11%	35%	42%	2%
Category 3	79	9%	11%	35%	42%	2%
Category 4	86	11%	14%	28%	47%	1%
Category 5	61	11%	14%	28%	47%	1%
Non-Surge	112	19%	14%	23%	43%	1%
Inland	44	12%	39%	26%	20%	2%
Bay	**64**	**10%**	**6%**	**48%**	**35%**	**1%**
Category 1	24	13%	8%	55%	24%	0%
Category 2	15	21%	8%	41%	30%	0%
Category 3		21%	8%	41%	30%	0%
Category 4	8	0%	4%	31%	65%	0%
Category 5		0%	4%	31%	65%	0%
Non-Surge	17	1%	4%	52%	41%	2%
Escambia	**170**	**18%**	**23%**	**21%**	**37%**	**1%**
Category 1	49	4%	20%	28%	48%	0%
Category 2	42	9%	26%	33%	29%	3%
Category 3		9%	26%	33%	29%	3%
Category 4	41	26%	22%	18%	35%	0%
Category 5		26%	22%	18%	35%	0%
Non-Surge	38	31%	27%	8%	34%	0%
Okaloosa	**125**	**5%**	**10%**	**26%**	**57%**	**2%**
Category 1	55	7%	10%	30%	50%	3%
Category 2	36	7%	6%	31%	56%	0%
Category 3		7%	6%	31%	56%	0%
Category 4	24	0%	20%	22%	58%	0%
Category 5		0%	20%	22%	58%	0%
Non-Surge	10	0%	2%	4%	86%	8%
Santa Rosa	**178**	**10%**	**8%**	**38%**	**43%**	**1%**
Category 1	53	6%	1%	55%	38%	0%
Category 2	50	9%	11%	30%	48%	2%
Category 3		9%	11%	30%	48%	2%
Category 4	47	6%	8%	33%	52%	0%
Category 5		6%	8%	33%	52%	0%
Non-Surge	28	24%	14%	36%	25%	1%
Walton	**122**	**8%**	**9%**	**35%**	**46%**	**3%**
Category 1	42	3%	17%	32%	48%	1%
Category 2	34	7%	4%	48%	36%	5%
Category 3		7%	4%	48%	36%	5%
Category 4	27	4%	6%	43%	42%	5%
Category 5		4%	6%	43%	42%	5%
Non-Surge	19	20%	5%	17%	58%	0%
Holmes	**18**	**10%**	**47%**	**23%**	**17%**	**2%**
Washington	**26**	**14%**	**35%**	**29%**	**22%**	**1%**

In what state was that located?

	n	Florida	Alabama	Georgia	Tennessee	Mississippi	South Carolina	North Carolina	Don't know	Other
West Florida	**688**	**57%**	**13%**	**12%**	**4%**	**4%**	**1%**	**0%**	**2%**	**7%**
Category 1	220	56%	15%	12%	6%	4%	1%	0%	1%	7%
Category 2	94	57%	12%	13%	5%	2%	1%	1%	2%	8%
Category 3	78	57%	12%	13%	5%	2%	1%	1%	2%	8%
Category 4	84	53%	14%	14%	4%	4%	2%	1%	2%	7%
Category 5	61	53%	14%	14%	4%	4%	2%	1%	2%	7%
Non-Surge	109	57%	16%	10%	2%	8%	0%	0%	3%	4%
Inland	42	80%	3%	8%	6%	0%	0%	0%	0%	4%
Bay	**63**	**65%**	**14%**	**16%**	**2%**	**0%**	**0%**	**0%**	**0%**	**3%**
Category 1	24	76%	8%	15%	2%	0%	0%	0%	0%	0%
Category 2	15	70%	9%	8%	6%	0%	0%	0%	0%	6%
Category 3		70%	9%	8%	6%	0%	0%	0%	0%	6%
Category 4	8	35%	46%	0%	0%	0%	0%	0%	0%	19%
Category 5		35%	46%	0%	0%	0%	0%	0%	0%	19%
Non-Surge	16	58%	15%	27%	0%	0%	0%	0%	0%	0%
Escambia	**167**	**63%**	**16%**	**10%**	**2%**	**3%**	**1%**	**0%**	**1%**	**4%**
Category 1	49	52%	23%	14%	0%	0%	0%	0%	0%	10%
Category 2	39	70%	12%	5%	8%	0%	0%	0%	5%	0%
Category 3		70%	12%	5%	8%	0%	0%	0%	5%	0%
Category 4	41	65%	16%	7%	0%	5%	2%	0%	0%	4%
Category 5		65%	16%	7%	0%	5%	2%	0%	0%	4%
Non-Surge	38	66%	10%	12%	3%	6%	1%	0%	0%	2%
Okaloosa	**122**	**42%**	**18%**	**13%**	**10%**	**4%**	**1%**	**0%**	**3%**	**10%**
Category 1	53	49%	12%	13%	16%	3%	0%	0%	0%	7%
Category 2	36	44%	13%	12%	4%	3%	3%	0%	3%	19%
Category 3		44%	13%	12%	4%	3%	3%	0%	3%	19%
Category 4	24	42%	15%	12%	10%	4%	0%	0%	10%	8%
Category 5		42%	15%	12%	10%	4%	0%	0%	10%	8%
Non-Surge	9	7%	69%	16%	0%	9%	0%	0%	0%	0%
Santa Rosa	**176**	**57%**	**12%**	**13%**	**4%**	**5%**	**2%**	**0%**	**0%**	**7%**
Category 1	53	62%	18%	1%	5%	8%	3%	0%	0%	4%
Category 2	49	51%	14%	19%	7%	2%	1%	0%	0%	7%
Category 3		51%	14%	19%	7%	2%	1%	0%	0%	7%
Category 4	47	48%	4%	24%	3%	6%	4%	0%	0%	11%
Category 5		48%	4%	24%	3%	6%	4%	0%	0%	11%
Non-Surge	27	74%	12%	0%	0%	7%	0%	0%	0%	7%
Walton	**118**	**53%**	**11%**	**12%**	**3%**	**7%**	**0%**	**2%**	**5%**	**8%**
Category 1	41	52%	10%	18%	1%	6%	0%	0%	4%	10%
Category 2	33	62%	8%	11%	0%	6%	0%	4%	0%	9%
Category 3		62%	8%	11%	0%	6%	0%	4%	0%	9%
Category 4	25	55%	18%	13%	7%	0%	0%	7%	0%	0%
Category 5		55%	18%	13%	7%	0%	0%	7%	0%	0%
Non-Surge	19	42%	8%	0%	6%	17%	0%	0%	17%	10%
Holmes	**17**	**82%**	**1%**	**15%**	**0%**	**0%**	**0%**	**0%**	**0%**	**1%**
Washington	**25**	**78%**	**3%**	**4%**	**9%**	**0%**	**0%**	**0%**	**0%**	**5%**

Where was that located? (Hurricane Katrina)

About one in three residents (35%) claim they left Florida for Hurricane Katrina. About one in four residents (26%) report evacuating to other parts of Florida outside their immediate counties. Only 22% of residents in West Florida region report staying within their own county to ride out Hurricane Katrina. Alabama (13%) and Georgia (11%) were the most popular evacuation destinations outside the state.

Evacuation Destination for Hurricane Katrina

	n	Own neighbor-hood	Own county	Some-place else in Florida	Some-place outside Florida	Don't know
West Florida	**279**	**14%**	**22%**	**26%**	**35%**	**3%**
Category 1	80	6%	23%	29%	41%	1%
Category 2	39	10%	23%	32%	31%	4%
Category 3	33	10%	23%	32%	31%	4%
Category 4	38	12%	13%	28%	44%	3%
Category 5	21	12%	13%	28%	44%	3%
Non-Surge	37	34%	10%	7%	44%	5%
Inland	31	18%	49%	24%	7%	1%
Bay	**25**	**6%**	**8%**	**34%**	**48%**	**4%**
Category 1	9	13%	9%	56%	21%	0%
Category 2	4	0%	0%	0%	100%	0%
Category 3		0%	0%	0%	100%	0%
Category 4	6	0%	6%	21%	73%	0%
Category 5		0%	6%	21%	73%	0%
Non-Surge	6	0%	16%	24%	35%	25%
Escambia	**65**	**11%**	**38%**	**19%**	**30%**	**1%**
Category 1	17	2%	32%	19%	48%	0%
Category 2	27	6%	42%	30%	19%	2%
Category 3		6%	42%	30%	19%	2%
Category 4	12	8%	53%	3%	35%	0%
Category 5		8%	53%	3%	35%	0%
Non-Surge	9	59%	0%	4%	37%	0%
Okaloosa	**54**	**19%**	**7%**	**18%**	**54%**	**3%**
Category 1	18	8%	0%	13%	77%	3%
Category 2	13	8%	4%	40%	48%	0%
Category 3		8%	4%	40%	48%	0%
Category 4	13	23%	0%	21%	47%	9%
Category 5		23%	0%	21%	47%	9%
Non-Surge	10	33%	19%	3%	45%	0%
Santa Rosa	**48**	**23%**	**12%**	**35%**	**22%**	**7%**
Category 1	13	14%	29%	34%	23%	0%
Category 2	13	30%	16%	17%	21%	16%
Category 3		30%	16%	17%	21%	16%
Category 4	14	13%	0%	62%	25%	0%
Category 5		13%	0%	62%	25%	0%
Non-Surge	8	45%	4%	18%	18%	15%
Walton	**56**	**6%**	**17%**	**30%**	**45%**	**2%**
Category 1	23	1%	35%	29%	33%	1%
Category 2	15	0%	12%	55%	34%	0%
Category 3		0%	12%	55%	34%	0%
Category 4	14	11%	2%	22%	59%	7%
Category 5		11%	2%	22%	59%	7%
Non-Surge	4	21%	0%	0%	79%	0%
Holmes	**16**	**23%**	**25%**	**41%**	**11%**	**0%**
Washington	**15**	**15%**	**66%**	**13%**	**5%**	**1%**

County-Level Results

Residents of Okaloosa County (54%) are more likely to report leaving the State of Florida.

In what state was that located?

	n	Florida	Alabama	Georgia	Tennessee	Mississippi	South Carolina	North Carolina	Don't know	Other
West Florida	**268**	**64%**	**13%**	**11%**	**1%**	**2%**	**1%**	**1%**	**2%**	**5%**
Category 1	78	59%	15%	14%	2%	6%	1%	0%	0%	2%
Category 2	36	67%	14%	12%	0%	0%	1%	0%	1%	4%
Category 3	32	67%	14%	12%	0%	0%	1%	0%	1%	4%
Category 4	38	54%	10%	14%	2%	3%	0%	6%	0%	11%
Category 5	19	54%	10%	14%	2%	3%	0%	6%	0%	11%
Non-Surge	35	54%	22%	4%	3%	0%	0%	0%	10%	7%
Inland	30	93%	1%	7%	0%	0%	0%	0%	0%	0%
Bay	**24**	**50%**	**11%**	**29%**	**4%**	**0%**	**0%**	**0%**	**0%**	**6%**
Category 1	9	79%	0%	21%	0%	0%	0%	0%	0%	0%
Category 2	4	0%	36%	64%	0%	0%	0%	0%	0%	0%
Category 3		0%	36%	64%	0%	0%	0%	0%	0%	0%
Category 4	6	27%	23%	0%	23%	0%	0%	0%	0%	28%
Category 5		27%	23%	0%	23%	0%	0%	0%	0%	28%
Non-Surge	5	53%	0%	47%	0%	0%	0%	0%	0%	0%
Escambia	**63**	**69%**	**14%**	**5%**	**2%**	**3%**	**0%**	**0%**	**0%**	**7%**
Category 1	17	52%	38%	10%	0%	0%	0%	0%	0%	0%
Category 2	25	80%	10%	4%	0%	0%	0%	0%	0%	5%
Category 3		80%	10%	4%	0%	0%	0%	0%	0%	5%
Category 4	12	65%	0%	3%	0%	15%	0%	0%	0%	18%
Category 5		65%	0%	3%	0%	15%	0%	0%	0%	18%
Non-Surge	9	63%	15%	4%	15%	0%	0%	0%	0%	4%
Okaloosa	**52**	**44%**	**22%**	**11%**	**2%**	**5%**	**2%**	**3%**	**2%**	**8%**
Category 1	17	21%	21%	25%	6%	19%	0%	0%	0%	8%
Category 2	13	52%	13%	8%	2%	0%	8%	0%	8%	8%
Category 3		52%	13%	8%	2%	0%	8%	0%	8%	8%
Category 4	12	48%	10%	15%	0%	0%	0%	15%	0%	12%
Category 5		48%	10%	15%	0%	0%	0%	15%	0%	12%
Non-Surge	10	55%	38%	0%	0%	0%	0%	0%	0%	6%
Santa Rosa	**45**	**76%**	**7%**	**8%**	**0%**	**3%**	**0%**	**0%**	**0%**	**5%**
Category 1	13	77%	2%	0%	0%	14%	0%	0%	0%	6%
Category 2	11	75%	13%	11%	0%	0%	0%	0%	0%	0%
Category 3		75%	13%	11%	0%	0%	0%	0%	0%	0%
Category 4	14	75%	0%	14%	0%	0%	0%	0%	0%	11%
Category 5		75%	0%	14%	0%	0%	0%	0%	0%	11%
Non-Surge	7	79%	21%	0%	0%	0%	0%	0%	0%	0%
Walton	**54**	**54%**	**15%**	**16%**	**0%**	**0%**	**2%**	**3%**	**7%**	**3%**
Category 1	22	67%	12%	14%	1%	0%	5%	1%	0%	0%
Category 2	15	66%	16%	18%	0%	0%	0%	0%	0%	0%
Category 3		66%	16%	18%	0%	0%	0%	0%	0%	0%
Category 4	13	37%	25%	27%	0%	0%	0%	12%	0%	0%
Category 5		37%	25%	27%	0%	0%	0%	12%	0%	0%
Non-Surge	4	21%	0%	0%	0%	0%	0%	0%	56%	23%
Holmes	**16**	**89%**	**2%**	**9%**	**0%**	**0%**	**0%**	**0%**	**0%**	**0%**
Washington	**14**	**95%**	**0%**	**5%**	**0%**	**0%**	**0%**	**0%**	**0%**	**0%**

During Hurricane Dennis, did officials recommend that you should evacuate or did they say it was mandatory that you must evacuate?

Three in ten residents (29%) in the West Florida region believe that Emergency Management officials issued a mandatory evacuation notice during Hurricane Dennis, while over half of residents (53%) thought that the evacuation notice was optional, i.e., residents "should" rather than "must" leave their homes. Residents in non-surge zones (68%) are more likely to recall that the evacuation notice was voluntary, while 38% of residents in evacuation zones 2 and 3 are more likely to recall that it was mandatory.

Perceived Mandatory Evacuation – Hurricane Dennis

	n	Should	Must	Don't know
West Florida	**462**	**53%**	**29%**	**18%**
Category 1	140	47%	36%	17%
Category 2	68	46%	38%	16%
Category 3	51	46%	38%	16%
Category 4	53	54%	24%	22%
Category 5	41	54%	24%	22%
Non-Surge	86	68%	16%	16%
Inland	23	51%	15%	34%
Bay	**93**	**44%**	**33%**	**23%**
Category 1	27	32%	50%	18%
Category 2	26	33%	34%	33%
Category 3		33%	34%	33%
Category 4	8	45%	16%	39%
Category 5		45%	16%	39%
Non-Surge	32	63%	20%	17%
Escambia	**87**	**57%**	**27%**	**17%**
Category 1	29	52%	31%	17%
Category 2	22	52%	42%	7%
Category 3		52%	42%	7%
Category 4	18	40%	29%	31%
Category 5		40%	29%	31%
Non-Surge	18	77%	9%	14%
Okaloosa	**86**	**49%**	**31%**	**20%**
Category 1	32	39%	49%	12%
Category 2	24	46%	27%	27%
Category 3		46%	27%	27%
Category 4	21	55%	13%	32%
Category 5		55%	13%	32%
Non-Surge	9	72%	21%	7%
Santa Rosa	**82**	**54%**	**34%**	**12%**
Category 1	27	55%	21%	24%
Category 2	23	44%	52%	4%
Category 3		44%	52%	4%
Category 4	21	56%	37%	7%
Category 5		56%	37%	7%
Non-Surge	11	71%	8%	20%

County-Level Results

Walton County residents (61%) are more likely to recall that the evacuation order for Dennis was voluntary, while Holmes County residents (43%) are more likely to recall that it was mandatory.

Perceived Mandatory Evacuation – Hurricane Dennis

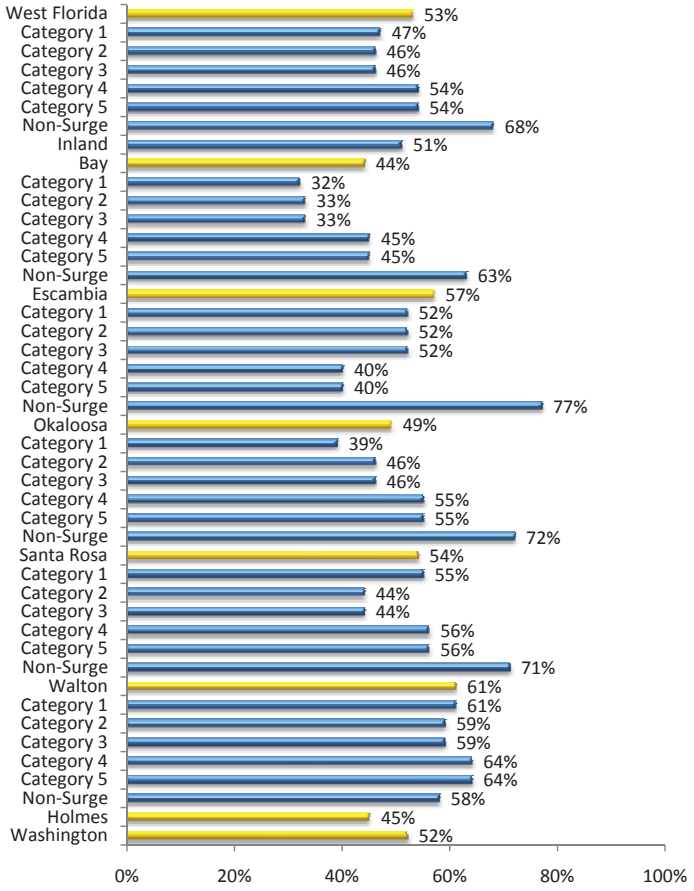

Walton	**91**	**61%**	**25%**	**14%**
Category 1	25	61%	22%	17%
Category 2	24	59%	33%	8%
Category 3		59%	33%	8%
Category 4	26	64%	24%	12%
Category 5		64%	24%	12%
Non-Surge	16	58%	22%	21%
Holmes	**9**	**45%**	**43%**	**12%**
Washington	**14**	**52%**	**5%**	**43%**

During Hurricane Ivan, did officials recommend that you should evacuate or did they say it was mandatory that you must evacuate?

Residents of the West Florida region were more likely to recall that the evacuation notice during Hurricane Ivan was voluntary (48%), while only 37% though it was mandatory. Residents in inland counties (77%) are more likely to recall that the evacuation notice was voluntary, while evacuation zone 1 residents are more likely to recall it was mandatory.

County-Level Results

Washington County residents (82%) are more likely to recall that the order was voluntary, while Escambia, Santa Rosa, and Walton counties residents (41%) are more likely to recall that it was mandatory.

Perceived Mandatory Evacuation – Hurricane Ivan

Hurricane Ivan	n	Should	Must	Don't know
West Florida	**600**	**48%**	**37%**	**14%**
Category 1	184	35%	47%	18%
Category 2	96	45%	40%	15%
Category 3	70	45%	40%	15%
Category 4	81	49%	41%	10%
Category 5	52	49%	41%	10%
Non-Surge	93	69%	19%	12%
Inland	24	77%	9%	14%
Bay	**92**	**55%**	**29%**	**16%**
Category 1	25	43%	35%	23%
Category 2	31	54%	35%	12%
Category 3		54%	35%	12%
Category 4	6	34%	58%	9%
Category 5		34%	58%	9%
Non-Surge	30	67%	16%	16%
Escambia	**149**	**50%**	**41%**	**9%**
Category 1	45	47%	44%	8%
Category 2	42	37%	41%	22%
Category 3		37%	41%	22%
Category 4	36	46%	51%	3%
Category 5		46%	51%	3%
Non-Surge	26	76%	20%	4%
Okaloosa	**104**	**49%**	**39%**	**12%**
Category 1	40	24%	61%	15%
Category 2	28	76%	17%	8%
Category 3		76%	17%	8%
Category 4	29	58%	28%	15%
Category 5		58%	28%	15%
Non-Surge	7	68%	32%	0%
Santa Rosa	**122**	**42%**	**41%**	**17%**
Category 1	39	28%	40%	32%
Category 2	34	36%	56%	8%
Category 3		36%	56%	8%
Category 4	33	46%	41%	13%
Category 5		46%	41%	13%
Non-Surge	16	73%	13%	14%

Perceived Mandatory Evacuation – Hurricane Ivan

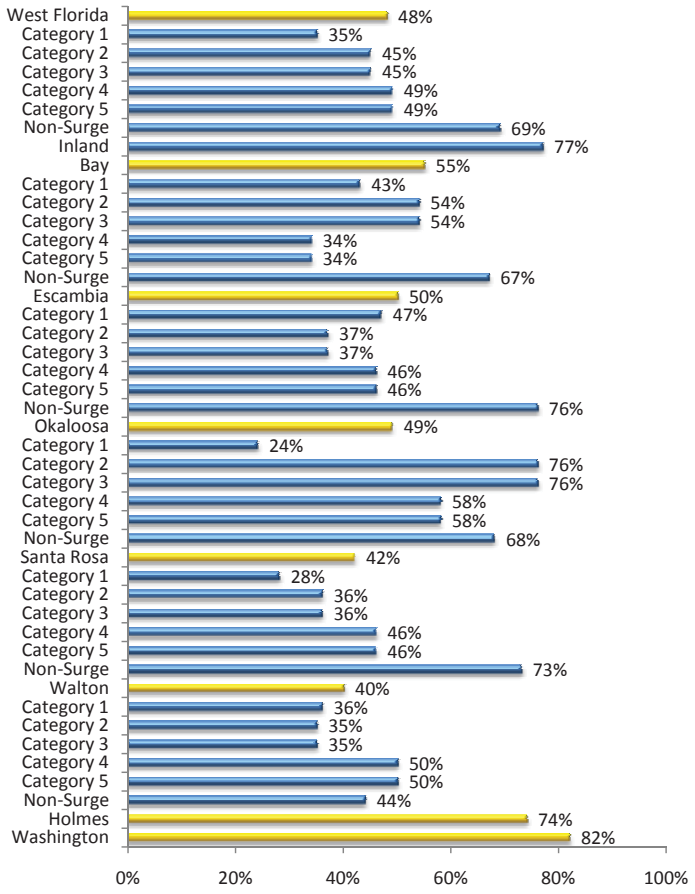

Walton	**109**	**40%**	**41%**	**20%**
Category 1	35	36%	49%	15%
Category 2	31	35%	39%	26%
Category 3		35%	39%	26%
Category 4	29	50%	36%	14%
Category 5		50%	36%	14%
Non-Surge	14	44%	29%	27%
Holmes	**14**	**74%**	**10%**	**16%**
Washington	**10**	**82%**	**9%**	**9%**

During Hurricane Katrina, did officials recommend that you should evacuate or did they say it was mandatory that you must evacuate?

By greater than a three to one margin, residents of the West Florida region are morel likely to report that the evacuation order for Hurricane Katrina was voluntary rather than mandatory. Residents in evacuation zones 2 and 3 (35%) are comparatively more likely to think the evacuation order was voluntary.

Perceived Mandatory Evacuation – Hurricane Katrina

	n	Should	Must	Don't know
West Florida	**241**	**67%**	**21%**	**11%**
Category 1	70	71%	15%	14%
Category 2	31	56%	35%	9%
Category 3	25	56%	35%	9%
Category 4	32	69%	16%	14%
Category 5	22	69%	16%	14%
Non-Surge	45	72%	22%	6%
Inland	16	74%	15%	11%
Bay	**38**	**69%**	**23%**	**8%**
Category 1	8	90%	8%	2%
Category 2	8	31%	69%	0%
Category 3		31%	69%	0%
Category 4	6	82%	4%	14%
Category 5		82%	4%	14%
Non-Surge	16	68%	18%	13%
Escambia	**61**	**63%**	**32%**	**5%**
Category 1	19	77%	11%	12%
Category 2	17	35%	62%	3%
Category 3		35%	62%	3%
Category 4	12	75%	22%	2%
Category 5		75%	22%	2%
Non-Surge	13	60%	40%	0%
Okaloosa	**51**	**73%**	**10%**	**17%**
Category 1	18	74%	14%	12%
Category 2	14	77%	15%	8%
Category 3		77%	15%	8%
Category 4	15	62%	5%	33%
Category 5		62%	5%	33%
Non-Surge	4	100%	0%	0%
Santa Rosa	**42**	**69%**	**16%**	**15%**
Category 1	15	40%	29%	31%
Category 2	11	81%	0%	19%
Category 3		81%	0%	19%
Category 4	11	69%	31%	0%
Category 5		69%	31%	0%
Non-Surge	5	100%	0%	0%

County-Level Results

Holmes County residents (94%) are more likely to think the notice was voluntary.

Perceived Mandatory Evacuation – Hurricane Katrina

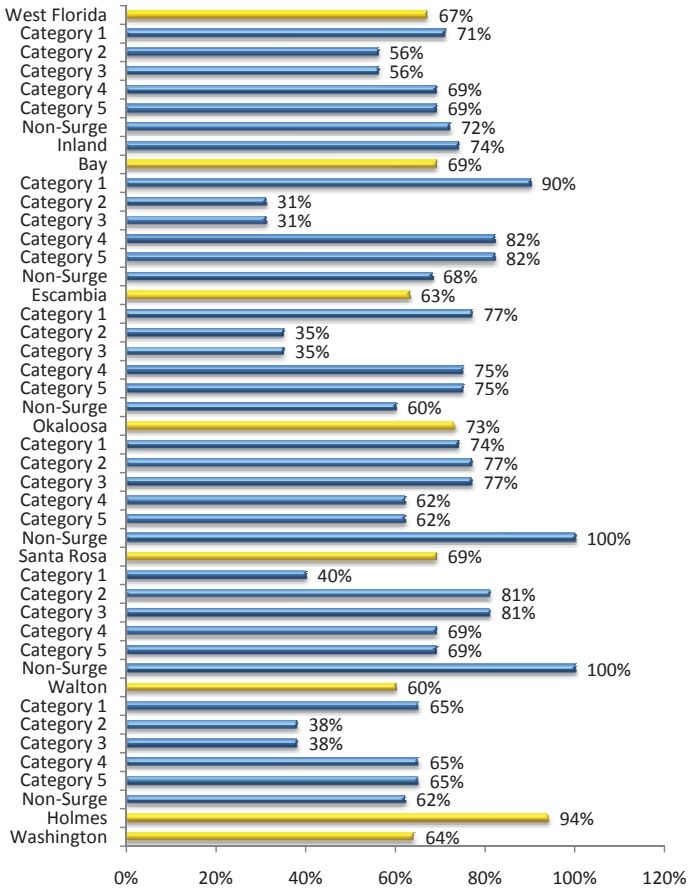

Walton	**33**	**60%**	**25%**	**16%**
Category 1	10	65%	17%	17%
Category 2	6	38%	45%	18%
Category 3		38%	45%	18%
Category 4	10	65%	19%	15%
Category 5		65%	19%	15%
Non-Surge	7	62%	25%	13%
Holmes	**6**	**94%**	**0%**	**6%**
Washington	**10**	**64%**	**22%**	**14%**

The tables on this page and the following two pages show what percentage of people evacuated for Hurricanes Dennis, Ivan, and Katrina based on whether they heard an evacuation notice or not and if they heard that the evacuation notice was mandatory or recommended.

Evacuation Rates Depending on Evacuation Notice for Hurricane Dennis

	n	Didn't hear notice or doesn't know if heard notice	Heard 'should' evacuate	Heard 'must' evacuate	Doesn't know if heard 'should' or 'must'
West Florida	**1833**	**27%**	**53%**	**80%**	**41%**
Category 1	404	38%	60%	89%	35%
Category 2	217	31%	47%	79%	63%
Category 3	209	31%	47%	79%	63%
Category 4	178	28%	41%	71%	29%
Category 5	188	28%	41%	71%	29%
Non-Surge	400	22%	62%	56%	24%
Inland	237	17%	43%	100%	67%
Bay	**296**	**17%**	**50%**	**72%**	**39%**
Category 1	72	21%	31%	94%	36%
Category 2	77	20%	22%	62%	77%
Category 3		20%	22%	62%	77%
Category 4	41	27%	13%	62%	0%
Category 5		27%	13%	62%	0%
Non-Surge	106	8%	73%	40%	4%
Escambia	**324**	**33%**	**51%**	**64%**	**50%**
Category 1	77	34%	47%	75%	41%
Category 2	79	51%	69%	65%	72%
Category 3		51%	69%	65%	72%
Category 4	76	27%	66%	25%	61%
Category 5		27%	66%	25%	61%
Non-Surge	92	25%	39%	100%	38%
Okaloosa	**328**	**30%**	**54%**	**85%**	**20%**
Category 1	99	35%	55%	93%	25%
Category 2	104	26%	40%	73%	42%
Category 3		26%	40%	73%	42%
Category 4	84	18%	45%	100%	0%
Category 5		18%	45%	100%	0%
Non-Surge	41	49%	81%	50%	0%
Santa Rosa	**323**	**37%**	**67%**	**89%**	**45%**
Category 1	82	43%	67%	100%	25%
Category 2	82	37%	54%	91%	100%
Category 3		37%	54%	91%	100%
Category 4	84	45%	60%	73%	100%
Category 5		45%	60%	73%	100%
Non-Surge	75	24%	91%	100%	33%
Walton	**325**	**26%**	**49%**	**83%**	**48%**
Category 1	74	55%	91%	84%	49%
Category 2	84	24%	45%	88%	52%
Category 3		24%	45%	88%	52%
Category 4	81	19%	18%	94%	48%
Category 5		19%	18%	94%	48%
Non-Surge	86	16%	29%	47%	45%
Holmes	**123**	**18%**	**63%**	**100%**	**100%**
Washington	**114**	**17%**	**36%**	**100%**	**64%**

Evacuation Rates Depending on Evacuation Notice for Hurricane Ivan

	n	Didn't hear notice or doesn't know if heard notice	Heard 'should' evacuate	Heard 'must' evacuate	Doesn't know if heard 'should' or 'must'
West Florida	**1740**	**28%**	**54%**	**78%**	**48%**
Category 1	384	41%	64%	87%	57%
Category 2	200	32%	58%	66%	46%
Category 3	198	32%	58%	66%	46%
Category 4	169	27%	51%	78%	58%
Category 5	173	27%	51%	78%	58%
Non-Surge	385	24%	44%	84%	22%
Inland	231	19%	46%	33%	29%
Bay	**286**	**13%**	**42%**	**60%**	**25%**
Category 1	70	15%	58%	89%	52%
Category 2	72	13%	28%	40%	28%
Category 3		13%	28%	40%	28%
Category 4	38	19%	0%	47%	0%
Category 5		19%	0%	47%	0%
Non-Surge	106	9%	47%	59%	0%
Escambia	**310**	**36%**	**48%**	**87%**	**30%**
Category 1	74	50%	52%	92%	63%
Category 2	78	26%	74%	69%	19%
Category 3		26%	74%	69%	19%
Category 4	68	31%	46%	96%	39%
Category 5		31%	46%	96%	39%
Non-Surge	90	39%	32%	86%	0%
Okaloosa	**306**	**31%**	**54%**	**72%**	**61%**
Category 1	97	42%	78%	73%	100%
Category 2	96	34%	56%	79%	50%
Category 3		34%	56%	79%	50%
Category 4	76	24%	46%	57%	8%
Category 5		24%	46%	57%	8%
Non-Surge	37	24%	23%	100%	0%
Santa Rosa	**314**	**43%**	**72%**	**86%**	**50%**
Category 1	75	55%	83%	100%	28%
Category 2	81	57%	70%	81%	100%
Category 3		57%	70%	81%	100%
Category 4	83	43%	72%	78%	90%
Category 5		43%	72%	78%	90%
Non-Surge	75	27%	64%	100%	33%
Walton	**293**	**27%**	**59%**	**71%**	**71%**
Category 1	68	53%	59%	90%	75%
Category 2	71	32%	68%	47%	59%
Category 3		32%	68%	47%	59%
Category 4	77	17%	51%	54%	100%
Category 5		17%	51%	54%	100%
Non-Surge	77	23%	57%	100%	61%
Holmes	**119**	**16%**	**23%**	**50%**	**8%**
Washington	**112**	**22%**	**84%**	**0%**	**100%**

Evacuation Rates Depending on Evacuation Notice for Hurricane Katrina

	n	Didn't hear notice or doesn't know if heard notice	Heard 'should' evacuate	Heard 'must' evacuate	Doesn't know if heard 'should' or 'must'
West Florida	**1831**	**11%**	**35%**	**66%**	**48%**
Category 1	405	10%	43%	91%	76%
Category 2	206	15%	36%	56%	19%
Category 3	208	15%	36%	56%	19%
Category 4	183	9%	33%	88%	32%
Category 5	185	9%	33%	88%	32%
Non-Surge	397	7%	26%	41%	34%
Inland	247	13%	41%	50%	83%
Bay	**297**	**6%**	**23%**	**13%**	**8%**
Category 1	76	8%	54%	0%	100%
Category 2	72	5%	0%	18%	0%
Category 3		5%	0%	18%	0%
Category 4	42	14%	0%	100%	0%
Category 5		14%	0%	100%	0%
Non-Surge	107	3%	10%	0%	0%
Escambia	**321**	**10%**	**27%**	**88%**	**87%**
Category 1	75	6%	32%	100%	100%
Category 2	80	28%	63%	89%	0%
Category 3		28%	63%	89%	0%
Category 4	76	8%	14%	100%	100%
Category 5		8%	14%	100%	100%
Non-Surge	90	2%	13%	71%	0%
Okaloosa	**332**	**11%**	**42%**	**43%**	**28%**
Category 1	102	6%	36%	100%	80%
Category 2	104	12%	33%	0%	0%
Category 3		12%	33%	0%	0%
Category 4	86	7%	44%	0%	16%
Category 5		7%	44%	0%	16%
Non-Surge	40	26%	78%	0%	0%
Santa Rosa	**317**	**11%**	**34%**	**96%**	**27%**
Category 1	78	6%	44%	100%	46%
Category 2	78	20%	23%	0%	0%
Category 3		20%	23%	0%	0%
Category 4	81	13%	31%	92%	0%
Category 5		13%	31%	92%	0%
Non-Surge	80	5%	52%	0%	0%
Walton	**317**	**13%**	**59%**	**67%**	
Category 1	74	26%	73%	100%	
Category 2	80	13%	100%	58%	
Category 3		13%	100%	58%	
Category 4	83	8%	79%	100%	
Category 5		8%	79%	100%	
Non-Surge	80	8%	0%	20%	
Holmes	**123**	**13%**	**39%**	**0%**	
Washington	**124**	**14%**	**42%**	**50%**	

10. Housing & Mitigation

Which of the following types of structures do you live in?

Nearly eight out of ten households (79%) interviewed in the West Florida region live in single-family, detached housing. There is a slightly greater incidence of single-family, detached housing in evacuation zones 2 through 5 (84%). Only 10% of households in the West Florida region are either a mobile home or a manufactured home.

County-Level Results

Incidence of detached, single-family housing varies across counties from a low of 62% in Bay County to a high of 89% in Santa Rosa County. Mobile/manufactured housing ranges from a low of 3% in Okaloosa County to a high of 34% in Holmes County.

Which of the following types of structures do you live in?

	n	Detached, single-family home	Duplex, triplex, quadruple home	Apart-ment/ condo - 4 stories or less	Apart-ment/ condo - more than 4 stories	Mobile home	Manu-factured home	RV	Boat	Don't know/ refused	Some other type of structure
West Florida	**2,300**	**79%**	**4%**	**5%**	**1%**	**8%**	**2%**	**0%**	**0%**	**0%**	**0%**
Category 1	529	77%	8%	8%	3%	3%	1%	0%	0%	0%	0%
Category 2	263	84%	4%	5%	1%	4%	1%	0%	0%	0%	0%
Category 3	262	84%	4%	5%	1%	4%	1%	0%	0%	0%	0%
Category 4	225	84%	2%	4%	0%	8%	2%	0%	0%	0%	0%
Category 5	225	84%	2%	4%	0%	8%	2%	0%	0%	0%	0%
Non-Surge	496	81%	4%	5%	0%	9%	2%	0%	0%	0%	0%
Inland	300	64%	1%	1%	0%	25%	8%	1%	0%	0%	0%
Bay	**400**	**78%**	**7%**	**8%**	**1%**	**5%**	**1%**	**0%**	**0%**	**0%**	**0%**
Category 1	104	68%	10%	12%	3%	5%	0%	0%	0%	0%	1%
Category 2	100	85%	7%	5%	0%	3%	0%	0%	0%	0%	0%
Category 3		85%	7%	5%	0%	3%	0%	0%	0%	0%	0%
Category 4	50	87%	3%	0%	0%	6%	4%	0%	0%	0%	0%
Category 5		87%	3%	0%	0%	6%	4%	0%	0%	0%	0%
Non-Surge	146	76%	8%	9%	0%	5%	2%	0%	0%	0%	0%
Escambia	**400**	**82%**	**3%**	**8%**	**1%**	**4%**	**1%**	**0%**	**0%**	**0%**	**0%**
Category 1	100	82%	3%	9%	3%	3%	0%	0%	0%	0%	0%
Category 2	100	76%	4%	14%	2%	2%	1%	0%	0%	0%	1%
Category 3		76%	4%	14%	2%	2%	1%	0%	0%	0%	1%
Category 4	100	85%	2%	7%	0%	6%	1%	0%	0%	0%	0%
Category 5		85%	2%	7%	0%	6%	1%	0%	0%	0%	0%
Non-Surge	100	82%	6%	3%	0%	5%	4%	0%	0%	0%	0%
Okaloosa	**400**	**84%**	**7%**	**5%**	**1%**	**3%**	**0%**	**0%**	**0%**	**0%**	**0%**
Category 1	125	74%	15%	8%	3%	0%	0%	0%	0%	0%	0%
Category 2	125	92%	5%	2%	0%	0%	1%	0%	0%	0%	0%
Category 3		92%	5%	2%	0%	0%	1%	0%	0%	0%	0%
Category 4	100	86%	4%	7%	0%	2%	0%	0%	0%	0%	0%
Category 5		86%	4%	7%	0%	2%	0%	0%	0%	0%	0%
Non-Surge	50	83%	2%	3%	0%	12%	0%	0%	0%	0%	0%

Which of the following types of structures do you live in?

	n	Detached, single-family home	Duplex, triplex, quadruple home	Apartment/ condo - 4 stories or less	Apartment/ condo - more than 4 stories	Mobile home	Manu-factured home	RV	Boat	Don't know/ refused	Some other type of structure
Santa Rosa	**400**	**89%**	**2%**	**3%**	**0%**	**6%**	**0%**	**0%**	**0%**	**0%**	**0%**
Category 1	100	95%	2%	1%	0%	2%	0%	0%	0%	0%	0%
Category 2	100	85%	4%	2%	0%	8%	0%	0%	0%	0%	1%
Category 3		85%	4%	2%	0%	8%	0%	0%	0%	0%	1%
Category 4	100	89%	0%	4%	0%	6%	0%	0%	0%	1%	0%
Category 5		89%	0%	4%	0%	6%	0%	0%	0%	1%	0%
Non-Surge	100	87%	1%	3%	0%	7%	1%	0%	0%	1%	0%
Walton	**400**	**76%**	**3%**	**3%**	**1%**	**12%**	**4%**	**0%**	**0%**	**0%**	**0%**
Category 1	100	69%	11%	7%	4%	4%	3%	0%	0%	0%	0%
Category 2	100	84%	1%	3%	0%	7%	5%	0%	0%	0%	0%
Category 3		84%	1%	3%	0%	7%	5%	0%	0%	0%	0%
Category 4	100	74%	0%	0%	0%	19%	7%	0%	0%	0%	0%
Category 5		74%	0%	0%	0%	19%	7%	0%	0%	0%	0%
Non-Surge	100	78%	0%	1%	0%	19%	2%	0%	0%	0%	0%
Holmes	**150**	**62%**	**2%**	**0%**	**0%**	**30%**	**4%**	**1%**	**0%**	**0%**	**0%**
Washington	**150**	**65%**	**1%**	**1%**	**0%**	**20%**	**12%**	**1%**	**0%**	**0%**	**0%**

Is your mobile or manufactured home built to the stronger wind standards they started using in 1994?

Over half of residents (54%) living in mobile homes or manufactured homes believe their homes were built to the stronger wind standards established in 1994. Residents living in mobile/manufactured homes in inland counties (59%) are more likely to maintain their homes were built to the stronger wind standards of 1994.

County-Level Results

There are differences across counties with respect to this question as 17% of mobile/manufactured housing residents in Bay County believe their homes were built to specifications established in 1994, while 78% of residents in Okaloosa County hold this belief.

Mobile Home Strength

	n	Yes	No	Don't know
West Florida	**227**	**54%**	**33%**	**13%**
Category 1	20	46%	49%	5%
Category 2	15	56%	30%	14%
Category 3	20	56%	30%	14%
Category 4	19	49%	39%	12%
Category 5	22	49%	39%	12%
Non-Surge	55	49%	29%	21%
Inland	76	59%	30%	10%
Bay	**26**	**17%**	**39%**	**44%**
Category 1	6	8%	74%	18%
Category 2	5	8%	26%	66%
Category 3		8%	26%	66%
Category 4	4	35%	43%	22%
Category 5		35%	43%	22%
Non-Surge	11	17%	25%	58%
Escambia	**20**	**45%**	**34%**	**21%**
Category 1	2	50%	50%	0%
Category 2	4	70%	30%	0%
Category 3		70%	30%	0%
Category 4	5	31%	23%	46%
Category 5		31%	23%	46%
Non-Surge	9	46%	40%	14%
Okaloosa	**7**	**78%**	**13%**	**9%**
Category 1	0	-	-	-
Category 2	2	100%	0%	0%
Category 3		100%	0%	0%
Category 4	2	0%	61%	39%
Category 5		0%	61%	39%
Non-Surge	3	100%	0%	0%
Santa Rosa	**29**	**47%**	**41%**	**12%**
Category 1	3	18%	82%	0%
Category 2	11	26%	56%	18%
Category 3		26%	56%	18%
Category 4	5	93%	7%	0%
Category 5		93%	7%	0%
Non-Surge	10	45%	38%	17%

Mobile Home Strength

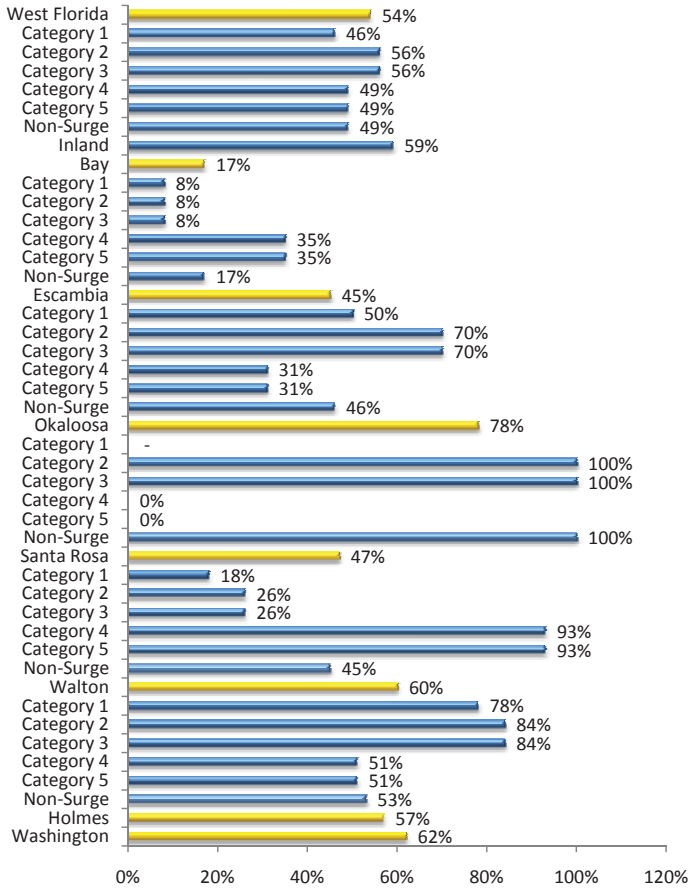

Walton	**69**	**60%**	**36%**	**4%**
Category 1	9	78%	22%	0%
Category 2	13	84%	13%	2%
Category 3		84%	13%	2%
Category 4	25	51%	49%	0%
Category 5		51%	49%	0%
Non-Surge	22	53%	34%	13%
Holmes	**39**	**57%**	**31%**	**12%**
Washington	**37**	**62%**	**29%**	**9%**

Was your home built after 2002?

Only 18% of homes (excluding mobile and manufactured housing) in the West Florida region were built after 2002. Slightly higher percentages of homes in evacuation zone 1 and in inland counties (20%) were built after 2002.

County-Level Results

Residents in Santa Rosa County (24%) are more likely to say their homes were built after 2002, while only 13% of Escambia County residents indicate so.

Was your home built after 2002?

	n	Yes	No	Don't know
West Florida	**2,066**	**18%**	**79%**	**3%**
Category 1	508	20%	76%	4%
Category 2	245	16%	83%	1%
Category 3	242	16%	83%	1%
Category 4	205	18%	79%	3%
Category 5	203	18%	79%	3%
Non-Surge	439	17%	80%	4%
Inland	224	20%	77%	2%
Bay	**372**	**14%**	**82%**	**4%**
Category 1	97	14%	84%	2%
Category 2	95	19%	80%	1%
Category 3		19%	80%	1%
Category 4	46	15%	85%	0%
Category 5		15%	85%	0%
Non-Surge	134	10%	81%	9%
Escambia	**379**	**13%**	**84%**	**3%**
Category 1	98	20%	80%	0%
Category 2	95	6%	94%	0%
Category 3		6%	94%	0%
Category 4	95	12%	82%	6%
Category 5		12%	82%	6%
Non-Surge	91	15%	81%	4%
Okaloosa	**392**	**15%**	**80%**	**5%**
Category 1	125	11%	77%	12%
Category 2	122	12%	88%	0%
Category 3		12%	88%	0%
Category 4	98	21%	75%	4%
Category 5		21%	75%	4%
Non-Surge	47	19%	81%	0%
Santa Rosa	**368**	**24%**	**74%**	**1%**
Category 1	97	29%	71%	0%
Category 2	88	18%	78%	4%
Category 3		18%	78%	4%
Category 4	94	22%	78%	0%
Category 5		22%	78%	0%
Non-Surge	89	28%	71%	1%

Was your home built after 2002?

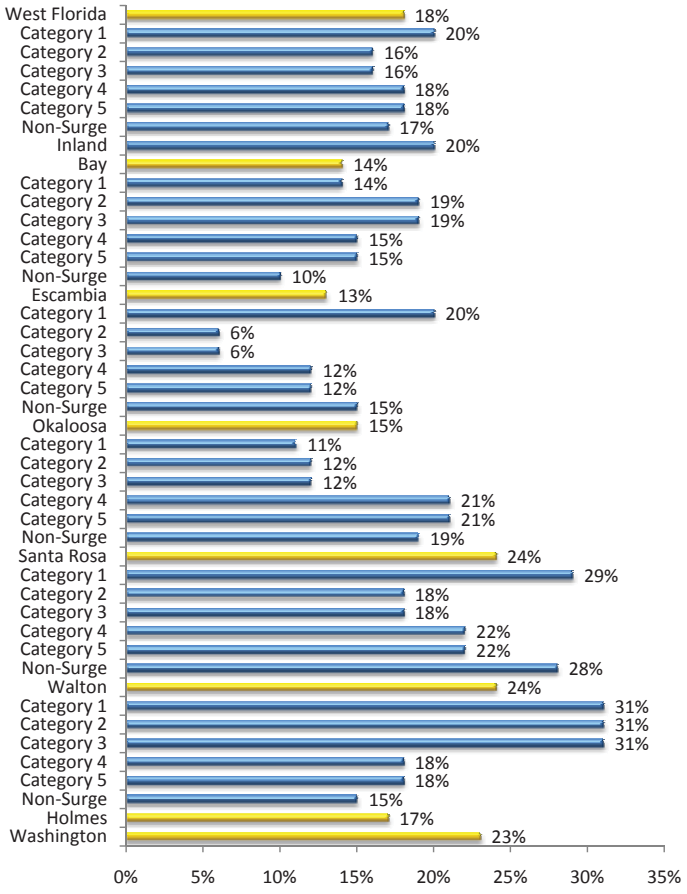

Walton	**331**	**24%**	**74%**	**1%**
Category 1	91	31%	66%	3%
Category 2	87	31%	69%	0%
Category 3		31%	69%	0%
Category 4	75	18%	80%	2%
Category 5		18%	80%	2%
Non-Surge	78	15%	85%	0%
Holmes	**111**	**17%**	**79%**	**4%**
Washington	**113**	**23%**	**76%**	**1%**

Do you have protection for all of the windows and sliding glass doors in your house?

Six in ten residents (60%) in the West Florida region say all of their windows and glass doors are protected from wind and debris. Comparatively more residents in evacuation zones 4 and 5 (69%) say all of their windows and glass doors are protected from wind and debris.

County-Level Results

Residents living in Santa Rosa County (71%) are slightly more likely to have protection for all of their window and glass doors.

Protection for Glass Openings

	n	Yes	No	Don't know
West Florida	**2,066**	**60%**	**39%**	**1%**
Category 1	508	60%	40%	1%
Category 2	245	62%	38%	1%
Category 3	242	62%	38%	1%
Category 4	205	69%	31%	0%
Category 5	203	69%	31%	0%
Non-Surge	439	56%	43%	1%
Inland	224	49%	50%	1%
Bay	**372**	**54%**	**45%**	**1%**
Category 1	97	53%	45%	2%
Category 2	95	63%	37%	0%
Category 3		63%	37%	0%
Category 4	46	57%	43%	0%
Category 5		57%	43%	0%
Non-Surge	134	49%	51%	0%
Escambia	**379**	**60%**	**40%**	**0%**
Category 1	98	62%	38%	0%
Category 2	95	38%	60%	2%
Category 3		38%	60%	2%
Category 4	95	75%	25%	0%
Category 5		75%	25%	0%
Non-Surge	91	61%	39%	0%
Okaloosa	**392**	**58%**	**41%**	**1%**
Category 1	125	52%	47%	1%
Category 2	122	68%	31%	1%
Category 3		68%	31%	1%
Category 4	98	58%	42%	0%
Category 5		58%	42%	0%
Non-Surge	47	49%	49%	2%
Santa Rosa	**368**	**71%**	**29%**	**1%**
Category 1	97	71%	27%	1%
Category 2	88	69%	30%	0%
Category 3		69%	30%	0%
Category 4	94	73%	27%	0%
Category 5		73%	27%	0%
Non-Surge	89	68%	30%	2%

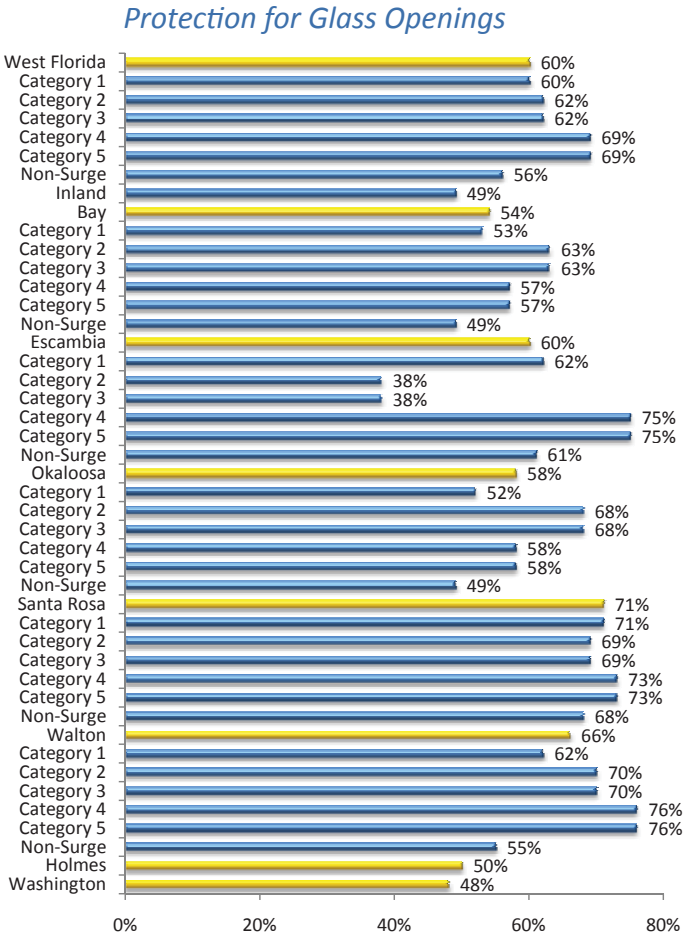

Walton	**331**	**66%**	**33%**	**1%**
Category 1	91	62%	37%	0%
Category 2	87	70%	30%	0%
Category 3		70%	30%	0%
Category 4	75	76%	22%	1%
Category 5		76%	22%	1%
Non-Surge	78	55%	44%	1%
Holmes	**111**	**50%**	**48%**	**1%**
Washington	**113**	**48%**	**52%**	**0%**

11. Wildfires

Do you believe that your home might ever be threatened by a wildfire?

One in three residents (33%) in the West Florida region believes that their area may, at some point, be threatened by a wildfire. Inland county residents (54%) are more likely to believe that they may be threatened by wildfires.

County-Level Results

Residents in Washington County (55%) are more likely to feel threatened by wildfires, while residents of Escambia County (21%) are considerably less concerned that wildfires may threaten their areas.

Do you believe that your home might ever be threatened by a wildfire?

	n	Yes	No	Don't know
West Florida	**784**	**33%**	**62%**	**5%**
Category 1	7	0%	100%	0%
Category 2	65	33%	65%	2%
Category 3	71	33%	65%	2%
Category 4	73	39%	56%	5%
Category 5	115	39%	56%	5%
Non-Surge	353	25%	69%	6%
Inland	100	54%	37%	9%
Bay	**137**	**28%**	**71%**	**1%**
Category 1	4	0%	100%	0%
Category 2	30	27%	73%	0%
Category 3		27%	73%	0%
Category 4	25	47%	48%	5%
Category 5		47%	48%	5%
Non-Surge	78	24%	75%	1%
Escambia	**136**	**21%**	**69%**	**10%**
Category 1	0	-	-	-
Category 2	21	53%	47%	0%
Category 3		53%	47%	0%
Category 4	40	27%	58%	15%
Category 5		27%	58%	15%
Non-Surge	75	9%	81%	10%
Okaloosa	**135**	**25%**	**72%**	**3%**
Category 1	0	-	-	-
Category 2	45	20%	77%	3%
Category 3		20%	77%	3%
Category 4	40	30%	68%	2%
Category 5		30%	68%	2%
Non-Surge	50	26%	71%	3%
Santa Rosa	**135**	**30%**	**67%**	**3%**
Category 1	0	-	-	-
Category 2	20	23%	77%	0%
Category 3		23%	77%	0%
Category 4	40	37%	63%	0%
Category 5		37%	63%	0%
Non-Surge	75	28%	67%	5%

Do you believe that your home might ever be threatened by a wildfire?

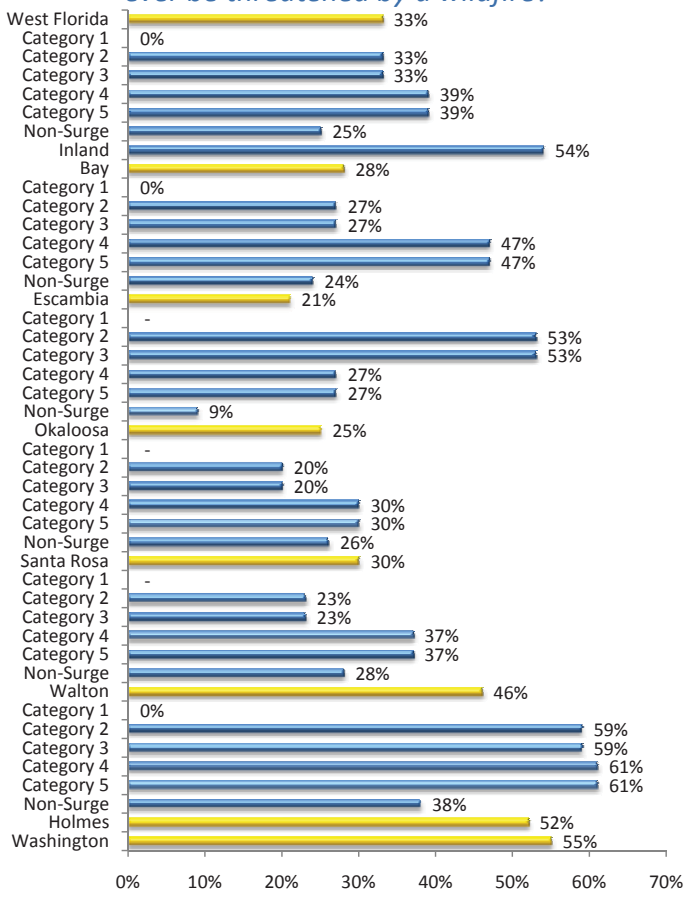

Walton	**141**	**46%**	**48%**	**6%**
Category 1	3	0%	100%	0%
Category 2	20	59%	36%	5%
Category 3		59%	36%	5%
Category 4	43	61%	39%	0%
Category 5		61%	39%	0%
Non-Surge	75	38%	50%	12%
Holmes	**50**	**52%**	**43%**	**5%**
Washington	**50**	**55%**	**33%**	**12%**

If a wildfire threatened your community and public safety officials ordered you to evacuate, would you?

Nearly nine out of ten residents (89%) in the West Florida region claim they intend to evacuate if ordered to do so by public safety officials because of wildfire threats. Intent to evacuate if ordered to do so ranges from 85% in inland counties to a high of 92% in evacuation zones 2 and 3.

County-Level Results

Intent to evacuate varies across counties as 96% of Okaloosa County residents say they intend to evacuate because of wildfires if ordered to do so by public safety officials, while only 85% of Bay County residents intend to evacuate.

If a wildfire threatened your community and public safety officials ordered you to evacuate, would you?

	n	Yes	No	Don't know
West Florida	**784**	**89%**	**7%**	**4%**
Category 1	7	91%	0%	9%
Category 2	65	92%	3%	5%
Category 3	71	92%	3%	5%
Category 4	73	87%	10%	4%
Category 5	115	87%	10%	4%
Non-Surge	353	91%	7%	3%
Inland	100	85%	9%	6%
Bay	**137**	**85%**	**11%**	**4%**
Category 1	4	67%	0%	33%
Category 2	30	90%	4%	6%
Category 3		90%	4%	6%
Category 4	25	93%	7%	0%
Category 5		93%	7%	0%
Non-Surge	78	82%	14%	4%
Escambia	**136**	**92%**	**6%**	**2%**
Category 1	0	-	-	-
Category 2	21	100%	0%	0%
Category 3		100%	0%	0%
Category 4	40	88%	10%	2%
Category 5		88%	10%	2%
Non-Surge	75	92%	5%	2%
Okaloosa	**135**	**96%**	**1%**	**3%**
Category 1	0	-	-	-
Category 2	45	94%	2%	4%
Category 3		94%	2%	4%
Category 4	40	93%	2%	5%
Category 5		93%	2%	5%
Non-Surge	50	98%	0%	2%
Santa Rosa	**135**	**90%**	**6%**	**4%**
Category 1	0	-	-	-
Category 2	20	91%	3%	6%
Category 3		91%	3%	6%
Category 4	40	82%	14%	5%
Category 5		82%	14%	5%
Non-Surge	75	95%	3%	3%
Walton	**141**	**86%**	**10%**	**4%**
Category 1	3	100%	0%	0%
Category 2	20	84%	5%	11%
Category 3		84%	5%	11%
Category 4	43	79%	15%	5%
Category 5		79%	15%	5%
Non-Surge	75	88%	10%	3%
Holmes	**50**	**86%**	**11%**	**3%**
Washington	**50**	**85%**	**7%**	**8%**

If a wildfire threatened your community and public safety officials ordered you to evacuate, would you?

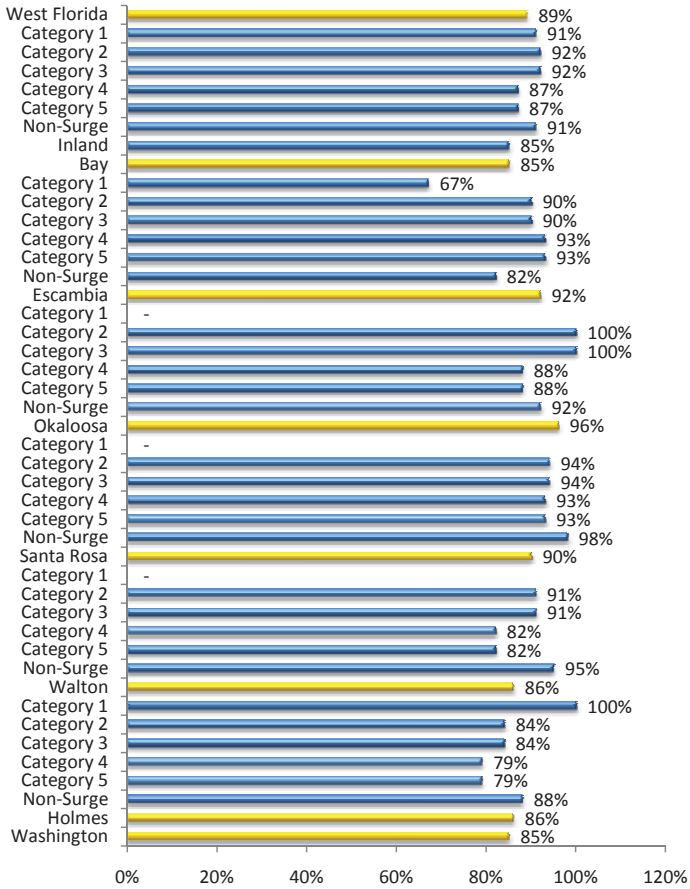

Where would you go if you evacuated because of a wildfire?

Just 6% of residents intend to go to public shelters if there is a need to evacuate because of wildfires. A majority of residents (53%) intends to evacuate to friends and relatives, while 20% plan to go to a hotel or motel. Residents in inland counties (13%) are more likely to go to a public shelter.

County-Level Results

Responses to this question vary across counties. For example, only 2% of Okaloosa County residents say they intend to evacuate to a public shelter, while 24% of Holmes County residents intend to do so. Three out of five Washington County residents (60%) say they will go to friends and relatives, while 44% of Bay County and Holmes County residents will do so.

Where would you go if you evacuated because of a wildfire?

	n	Public shelter	Friend/ relative	Hotel/ motel	Other	Don't know
West Florida	**784**	**6%**	**53%**	**20%**	**8%**	**12%**
Category 1	7	0%	69%	8%	14%	9%
Category 2	65	8%	43%	23%	7%	19%
Category 3	71	8%	43%	23%	7%	19%
Category 4	73	3%	53%	26%	7%	10%
Category 5	115	3%	53%	26%	7%	10%
Non-Surge	353	6%	56%	18%	8%	13%
Inland	100	13%	53%	15%	12%	7%
Bay	**137**	**7%**	**44%**	**25%**	**12%**	**12%**
Category 1	4	0%	0%	17%	51%	33%
Category 2	30	7%	41%	35%	4%	13%
Category 3		7%	41%	35%	4%	13%
Category 4	25	0%	36%	47%	8%	9%
Category 5		0%	36%	47%	8%	9%
Non-Surge	78	9%	48%	17%	14%	12%
Escambia	**136**	**4%**	**53%**	**21%**	**7%**	**15%**
Category 1	0	-	-	-		
Category 2	21	7%	34%	16%	7%	35%
Category 3		7%	34%	16%	7%	35%
Category 4	40	0%	47%	36%	9%	8%
Category 5		0%	47%	36%	9%	8%
Non-Surge	75	5%	62%	13%	6%	13%
Okaloosa	**135**	**2%**	**55%**	**23%**	**5%**	**15%**
Category 1	0	-	-	-		
Category 2	45	3%	49%	27%	3%	18%
Category 3		3%	49%	27%	3%	18%
Category 4	40	3%	60%	16%	6%	15%
Category 5		3%	60%	16%	6%	15%
Non-Surge	50	2%	56%	25%	5%	12%
Santa Rosa	**135**	**7%**	**54%**	**19%**	**10%**	**11%**
Category 1	0	-	-	-		
Category 2	20	17%	47%	8%	19%	9%
Category 3		17%	47%	8%	19%	9%
Category 4	40	8%	55%	22%	8%	6%
Category 5		8%	55%	22%	8%	6%
Non-Surge	75	4%	55%	21%	8%	13%
Walton	**141**	**7%**	**59%**	**17%**	**4%**	**13%**
Category 1	3	0%	95%	5%	0%	0%
Category 2	20	8%	38%	26%	5%	22%
Category 3		8%	38%	26%	5%	22%
Category 4	43	5%	58%	20%	5%	12%
Category 5		5%	58%	20%	5%	12%
Non-Surge	75	8%	61%	14%	3%	14%
Holmes	**50**	**24%**	**44%**	**10%**	**10%**	**11%**
Washington	**50**	**4%**	**60%**	**18%**	**13%**	**4%**

Since you've been living in this location, have you ever evacuated your home because of a wildfire?

Only 2% of residents in the West Florida region say they have experienced a wildfire since living there.

The following years were mentioned by at least one West Florida resident when asked in which year wildfires threatened their home:

- 1990
- 1993
- 1996
- 1998
- 2000
- 2001
- 2005
- 2006
- 2007

One out of five residents (22%) who answered affirmatively to this question to a hotel or motel.

Since you have been living in this location, have you ever evacuated your home because of a wildfire?

	n	Yes	No	Don't know
West Florida	**784**	**2%**	**98%**	**0%**
Category 1	7	0%	100%	0%
Category 2	65	6%	94%	0%
Category 3	71	6%	94%	0%
Category 4	73	0%	100%	0%
Category 5	115	0%	100%	0%
Non-Surge	353	1%	99%	0%
Inland	100	2%	98%	0%
Bay	**137**	**0%**	**100%**	**0%**
Category 1	4	0%	100%	0%
Category 2	30	0%	100%	0%
Category 3		0%	100%	0%
Category 4	25	0%	100%	0%
Category 5		0%	100%	0%
Non-Surge	78	0%	100%	0%
Escambia	**136**	**1%**	**99%**	**0%**
Category 1	0	-	-	-
Category 2	21	9%	91%	0%
Category 3		9%	91%	0%
Category 4	40	0%	100%	0%
Category 5		0%	100%	0%
Non-Surge	75	0%	100%	0%
Okaloosa	**135**	**2%**	**98%**	**0%**
Category 1	0	-	-	-
Category 2	45	0%	100%	0%
Category 3		0%	100%	0%
Category 4	40	0%	100%	0%
Category 5		0%	100%	0%
Non-Surge	50	5%	95%	0%
Santa Rosa	**135**	**1%**	**99%**	**0%**
Category 1	0	-	-	-
Category 2	20	7%	93%	0%
Category 3		7%	93%	0%
Category 4	40	0%	100%	0%
Category 5		0%	100%	0%
Non-Surge	75	0%	100%	0%
Walton	**141**	**3%**	**97%**	**0%**
Category 1	3	0%	100%	0%
Category 2	20	19%	81%	0%
Category 3		19%	81%	0%
Category 4	43	0%	100%	0%
Category 5		0%	100%	0%
Non-Surge	75	1%	99%	0%
Holmes	**50**	**2%**	**98%**	**0%**
Washington	**50**	**2%**	**98%**	**0%**

12. Freshwater Flooding

Do you believe that your home might ever be threatened by freshwater flooding?

One in six residents (17%) of the West Florida region says their home might be threatened by freshwater flooding at some point. Reactions vary little across evacuation zones.

County-Level Results

Responses to the freshwater flooding threat are stable across counties.

Do you believe that your home might ever be threatened by freshwater flooding?

	n	Yes	No	Don't know
West Florida	**759**	**17%**	**80%**	**3%**
Category 1	179	18%	80%	2%
Category 2	72	18%	80%	3%
Category 3	77	18%	80%	3%
Category 4	130	15%	78%	6%
Category 5	94	15%	78%	6%
Non-Surge	107	19%	80%	1%
Inland	100	16%	82%	2%
Bay	**130**	**18%**	**80%**	**2%**
Category 1	40	24%	76%	0%
Category 2	31	12%	85%	3%
Category 3		12%	85%	3%
Category 4	24	5%	93%	2%
Category 5		5%	93%	2%
Non-Surge	35	24%	74%	2%
Escambia	**135**	**19%**	**74%**	**7%**
Category 1	31	6%	89%	5%
Category 2	29	28%	72%	0%
Category 3		28%	72%	0%
Category 4	50	21%	64%	15%
Category 5		21%	64%	15%
Non-Surge	25	21%	79%	0%
Okaloosa	**130**	**17%**	**81%**	**3%**
Category 1	50	19%	78%	2%
Category 2	30	8%	88%	4%
Category 3		8%	88%	4%
Category 4	50	19%	78%	2%
Category 5		19%	78%	2%
Non-Surge	0	-	-	-
Santa Rosa	**129**	**19%**	**78%**	**2%**
Category 1	29	18%	81%	1%
Category 2	28	19%	75%	5%
Category 3		19%	75%	5%
Category 4	48	16%	82%	2%
Category 5		16%	82%	2%
Non-Surge	24	26%	74%	0%

Do you believe that your home might ever be threatened by freshwater flooding?

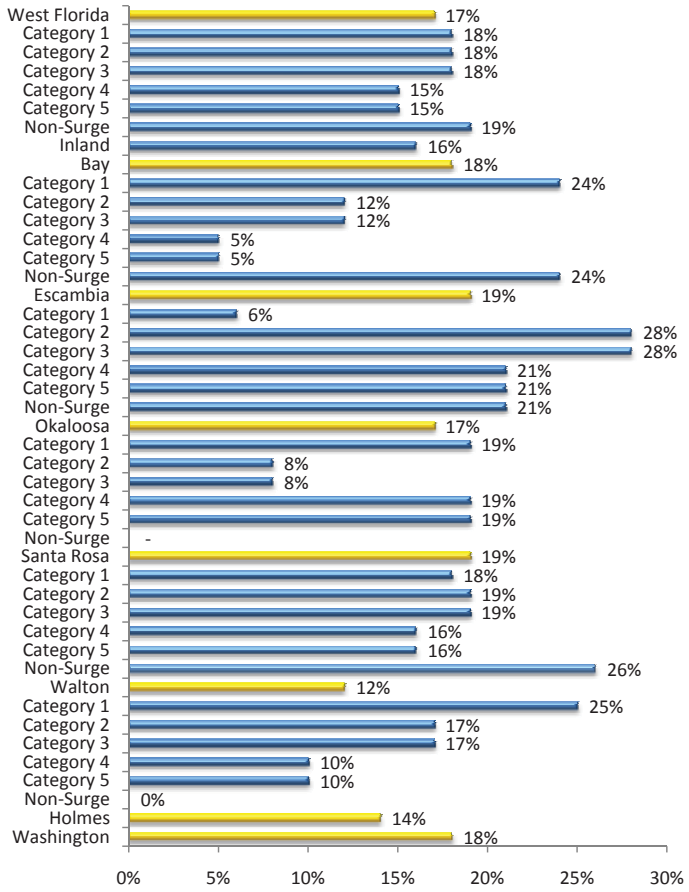

Walton	**135**	**12%**	**86%**	**2%**
Category 1	29	25%	74%	1%
Category 2	31	17%	82%	1%
Category 3		17%	82%	1%
Category 4	52	10%	87%	3%
Category 5		10%	87%	3%
Non-Surge	23	0%	100%	0%
Holmes	**50**	**14%**	**84%**	**2%**
Washington	**50**	**18%**	**80%**	**2%**

If freshwater flooding threatened your community and public safety officials ordered you to evacuate, would you?

Three in four residents in the West Florida region (74%) maintain they will evacuate their homes if ordered to do so by public safety officials because of freshwater flooding. This percentage is slightly higher (81%) in non-surge zones.

If freshwater flooding threatened your community and public safety officials ordered you to evacuate, would you?

	n	Yes	No	Don't know/ depends
West Florida	**759**	**74%**	**20%**	**6%**
Category 1	179	70%	23%	7%
Category 2	72	72%	21%	8%
Category 3	77	72%	21%	8%
Category 4	130	76%	20%	4%
Category 5	94	76%	20%	4%
Non-Surge	107	81%	14%	4%
Inland	100	75%	21%	5%
Bay	**130**	**69%**	**25%**	**6%**
Category 1	40	73%	19%	8%
Category 2	31	65%	26%	8%
Category 3		65%	26%	8%
Category 4	24	56%	39%	5%
Category 5		56%	39%	5%
Non-Surge	35	73%	24%	4%
Escambia	**135**	**87%**	**9%**	**4%**
Category 1	31	82%	12%	7%
Category 2	29	89%	6%	5%
Category 3		89%	6%	5%
Category 4	50	87%	10%	3%
Category 5		87%	10%	3%
Non-Surge	25	91%	6%	3%
Okaloosa	**130**	**76%**	**17%**	**7%**
Category 1	50	76%	17%	7%
Category 2	30	79%	15%	6%
Category 3		79%	15%	6%
Category 4	50	74%	19%	7%
Category 5		74%	19%	7%
Non-Surge	0	-	-	-
Santa Rosa	**129**	**63%**	**29%**	**8%**
Category 1	29	36%	53%	10%
Category 2	28	57%	33%	10%
Category 3		57%	33%	10%
Category 4	48	80%	16%	3%
Category 5		80%	16%	3%
Non-Surge	24	75%	15%	10%

County-Level Results

Escambia County (87%) residents are more likely to intend to evacuate because of freshwater flooding. Fewer residents of Santa Rosa County (63%) say they will evacuate if ordered to do so because of freshwater flooding.

If freshwater flooding threatened your community and public safety officials ordered you to evacuate, would you?

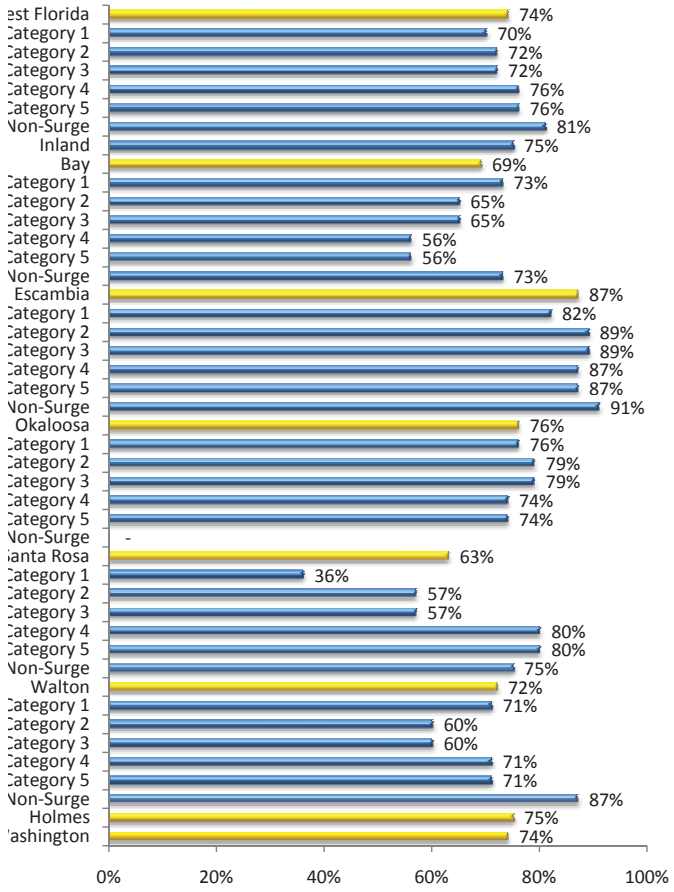

Walton	**135**	**72%**	**24%**	**4%**
Category 1	29	71%	24%	5%
Category 2	31	60%	29%	10%
Category 3		60%	29%	10%
Category 4	52	71%	27%	2%
Category 5		71%	27%	2%
Non-Surge	23	87%	11%	2%
Holmes	**50**	**75%**	**23%**	**2%**
Washington	**50**	**74%**	**19%**	**7%**

Where would you go if you evacuated because of freshwater flooding?

A plurality of residents (45%) intends to evacuate to friends or relatives if ordered to evacuate by public officials as a result of freshwater flooding. Less than one out of ten residents (8%) maintains they will go to public shelters with comparatively more residents in inland counties (13%) planning to do so. While one in five residents (20%) plans to go to a hotel or motel, 28% of evacuation zone 1 residents plan to do so.

Where would you go if you evacuated because of freshwater flooding?

	n	Public shelter	Friend/ relative	Hotel/ motel	Other	Don't know
West Florida	**759**	**8%**	**45%**	**20%**	**17%**	**11%**
Category 1	179	3%	35%	28%	22%	12%
Category 2	72	8%	51%	22%	9%	10%
Category 3	77	8%	51%	22%	9%	10%
Category 4	130	9%	47%	20%	14%	10%
Category 5	94	9%	47%	20%	14%	10%
Non-Surge	107	7%	45%	11%	23%	14%
Inland	100	13%	51%	11%	17%	7%
Bay	**130**	**5%**	**46%**	**19%**	**21%**	**9%**
Category 1	40	1%	37%	40%	19%	3%
Category 2	31	7%	58%	16%	5%	15%
Category 3		7%	58%	16%	5%	15%
Category 4	24	5%	37%	16%	23%	19%
Category 5		5%	37%	16%	23%	19%
Non-Surge	35	7%	51%	1%	37%	5%
Escambia	**135**	**11%**	**42%**	**20%**	**17%**	**9%**
Category 1	31	2%	43%	21%	23%	11%
Category 2	29	20%	41%	32%	3%	4%
Category 3		20%	41%	32%	3%	4%
Category 4	50	11%	50%	15%	18%	6%
Category 5		11%	50%	15%	18%	6%
Non-Surge	25	14%	29%	15%	24%	18%
Okaloosa	**130**	**5%**	**48%**	**25%**	**7%**	**14%**
Category 1	50	3%	43%	27%	9%	18%
Category 2	30	0%	71%	11%	8%	10%
Category 3		0%	71%	11%	8%	10%
Category 4	50	11%	40%	31%	5%	12%
Category 5		11%	40%	31%	5%	12%
Non-Surge	0	-	-	-	-	-
Santa Rosa	**129**	**5%**	**40%**	**21%**	**24%**	**10%**
Category 1	29	7%	12%	26%	46%	9%
Category 2	28	4%	44%	28%	20%	3%
Category 3		4%	44%	28%	20%	3%
Category 4	48	4%	55%	18%	18%	5%
Category 5		4%	55%	18%	18%	5%
Non-Surge	24	6%	47%	9%	13%	25%
Walton	**135**	**6%**	**45%**	**20%**	**14%**	**16%**
Category 1	29	2%	32%	21%	27%	19%
Category 2	31	6%	40%	21%	13%	19%
Category 3		6%	40%	21%	13%	19%
Category 4	52	9%	48%	16%	12%	15%
Category 5		9%	48%	16%	12%	15%
Non-Surge	23	0%	56%	24%	9%	11%
Holmes	**50**	**11%**	**55%**	**10%**	**17%**	**7%**
Washington	**50**	**15%**	**48%**	**13%**	**17%**	**7%**

County-Level Results

Percentages of residents planning to go to public shelters in the event of freshwater flooding vary across counties as 15% of Washington County residents, but only 5% of Bay, Walton, and Santa Rosa counties residents plan to do so. Okaloosa County residents (25%) are more likely to go to a hotel or motel, while Holmes County residents (55%) are more likely to go to friends and relatives.

Since you've been living in this location, have you ever evacuated your home because of freshwater flooding?

Few residents of the West Florida region (2%) indicate they have experienced freshwater flooding while living in this area.

Residents cited the following years when asked in which year freshwater flooding occurred:

- 1994
- 1995
- 1998
- 1999
- 2001
- 2003
- 2004
- 2005
- 2006

Most residents sought shelter with friends and relatives during that event.

Since you have been living in this location, have you ever evacuated your home because of freshwater flooding?

	n	Yes	No	Don't know
West Florida	**759**	**2%**	**98%**	**0%**
Category 1	179	2%	98%	0%
Category 2	72	5%	95%	0%
Category 3	77	5%	95%	0%
Category 4	130	0%	100%	0%
Category 5	94	0%	100%	0%
Non-Surge	107	1%	99%	0%
Inland	100	5%	95%	0%
Bay	**130**	**2%**	**98%**	**0%**
Category 1	40	0%	100%	0%
Category 2	31	10%	90%	0%
Category 3		10%	90%	0%
Category 4	24	0%	100%	0%
Category 5		0%	100%	0%
Non-Surge	35	0%	100%	0%
Escambia	**135**	**1%**	**99%**	**0%**
Category 1	31	0%	100%	0%
Category 2	29	4%	96%	0%
Category 3		4%	96%	0%
Category 4	50	0%	100%	0%
Category 5		0%	100%	0%
Non-Surge	25	0%	100%	0%
Okaloosa	**130**	**3%**	**97%**	**0%**
Category 1	50	2%	98%	0%
Category 2	30	5%	95%	0%
Category 3		5%	95%	0%
Category 4	50	2%	98%	0%
Category 5		2%	98%	0%
Non-Surge	0	-	-	-
Santa Rosa	**129**	**3%**	**97%**	**0%**
Category 1	29	12%	88%	0%
Category 2	28	0%	100%	0%
Category 3		0%	100%	0%
Category 4	48	0%	100%	0%
Category 5		0%	100%	0%
Non-Surge	24	0%	100%	0%

Since you've been living in this location, have you ever evacuated your home because of freshwater floodina?

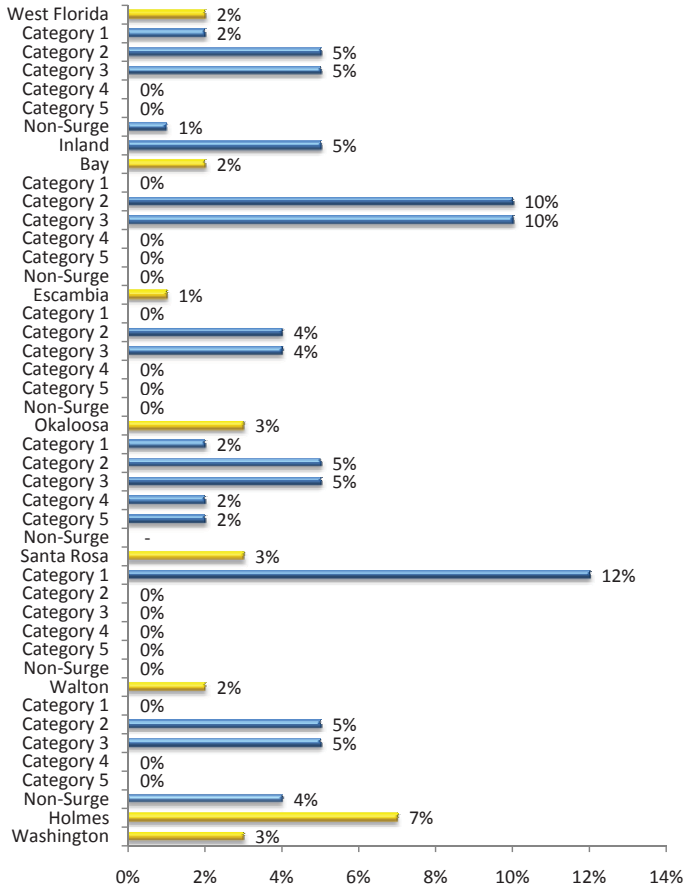

Walton	**135**	**2%**	**98%**	**0%**
Category 1	29	0%	99%	1%
Category 2	31	5%	95%	0%
Category 3		5%	95%	0%
Category 4	52	0%	100%	0%
Category 5		0%	100%	0%
Non-Surge	23	4%	96%	0%
Holmes	**50**	**7%**	**93%**	**0%**
Washington	**50**	**3%**	**97%**	**0%**

13. Hazardous Materials

Do you believe that your home might ever be threatened by a hazardous material accident?

Nineteen percent (19%) of residents in the West Florida region believe they will be threatened by a hazardous material accident. Concern for this type of accident is much greater in inland counties (33%).

County-Level Results

Belief of future threats from a hazardous material accident is highest in Holmes County (37%) and lowest in Escambia County (13%).

Do you believe that your home might ever be threatened by a hazardous material accident?

	n	Yes	No	Don't know
West Florida	**752**	**19%**	**75%**	**7%**
Category 1	341	17%	77%	7%
Category 2	125	17%	77%	7%
Category 3	114	17%	77%	7%
Category 4	21	15%	79%	5%
Category 5	16	15%	79%	5%
Non-Surge	36	16%	78%	6%
Inland	99	33%	60%	8%
Bay	**133**	**17%**	**76%**	**7%**
Category 1	60	15%	79%	6%
Category 2	39	16%	75%	9%
Category 3		16%	75%	9%
Category 4	1	0%	100%	0%
Category 5		0%	100%	0%
Non-Surge	33	19%	74%	7%
Escambia	**128**	**13%**	**81%**	**5%**
Category 1	69	19%	79%	2%
Category 2	49	11%	80%	8%
Category 3		11%	80%	8%
Category 4	10	0%	93%	7%
Category 5		0%	93%	7%
Non-Surge	0	-	-	-
Okaloosa	**133**	**18%**	**75%**	**7%**
Category 1	74	19%	70%	11%
Category 2	50	18%	82%	1%
Category 3		18%	82%	1%
Category 4	9	19%	81%	0%
Category 5		19%	81%	0%
Non-Surge	0	-	-	-
Santa Rosa	**135**	**20%**	**76%**	**5%**
Category 1	70	15%	78%	7%
Category 2	52	26%	69%	4%
Category 3		26%	69%	4%
Category 4	12	22%	78%	0%
Category 5		22%	78%	0%
Non-Surge	1	0%	100%	0%

Do you believe that your home might ever be threatened by a hazardous material accident?

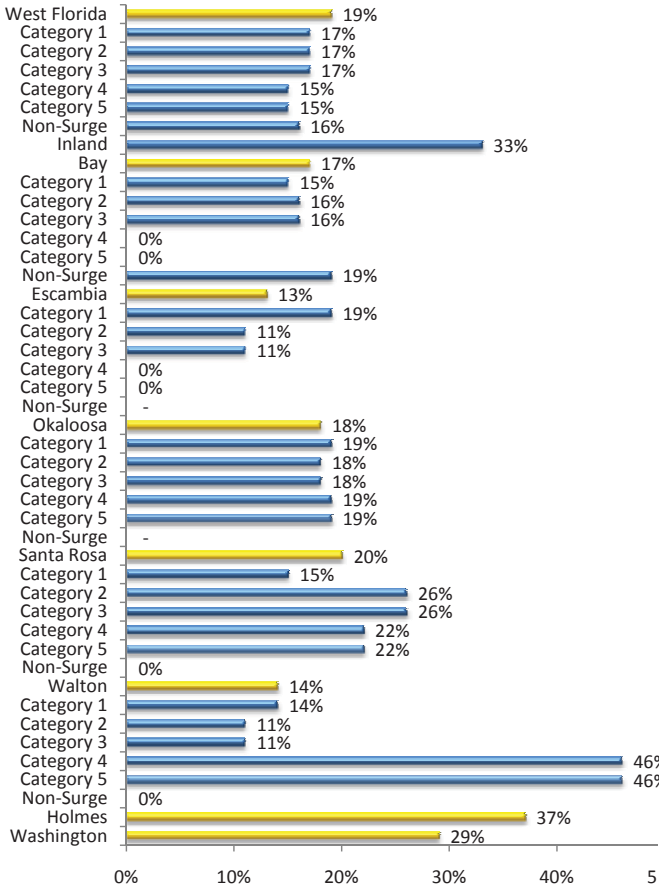

Walton	**124**	**14%**	**77%**	**9%**
Category 1	68	14%	79%	7%
Category 2	49	11%	77%	12%
Category 3		11%	77%	12%
Category 4	5	46%	19%	35%
Category 5		46%	19%	35%
Non-Surge	2	0%	100%	0%
Holmes	**49**	**37%**	**63%**	**1%**
Washington	**50**	**29%**	**57%**	**14%**

If a hazardous material accident threatened your community and public safety officials ordered you to evacuate, would you?

While relatively few residents (19%) believe that they might be threatened by a future hazardous material accident, a high percentage (93%) say they intend to evacuate their homes if public safety officials ask them to do so in response to this type of accident. Residents living in all evacuation zones are quite likely to evacuate if told to do so.

If a hazardous material accident threatened your community and public safety officials ordered you to evacuate, would you?

	n	Yes	No	Don't know/ depends
West Florida	**752**	**93%**	**2%**	**5%**
Category 1	341	94%	2%	4%
Category 2	125	95%	2%	3%
Category 3	114	95%	2%	3%
Category 4	21	88%	4%	9%
Category 5	16	88%	4%	9%
Non-Surge	36	86%	4%	10%
Inland	99	88%	5%	8%
Bay	**133**	**89%**	**2%**	**9%**
Category 1	60	89%	4%	6%
Category 2	39	91%	0%	9%
Category 3		91%	0%	9%
Category 4	1	100%	0%	0%
Category 5		100%	0%	0%
Non-Surge	33	87%	1%	12%
Escambia	**128**	**97%**	**1%**	**3%**
Category 1	69	97%	1%	2%
Category 2	49	97%	1%	2%
Category 3		97%	1%	2%
Category 4	10	93%	0%	7%
Category 5		93%	0%	7%
Non-Surge	0	-	-	-
Okaloosa	**133**	**94%**	**1%**	**5%**
Category 1	74	97%	0%	3%
Category 2	50	92%	3%	4%
Category 3		92%	3%	4%
Category 4	9	81%	0%	19%
Category 5		81%	0%	19%
Non-Surge	0	-	-	-
Santa Rosa	**135**	**96%**	**2%**	**1%**
Category 1	70	95%	2%	3%
Category 2	52	100%	0%	0%
Category 3		100%	0%	0%
Category 4	12	89%	11%	0%
Category 5		89%	11%	0%
Non-Surge	1	100%	0%	0%

County-Level Results

Intention to evacuate in response to hazardous material accidents if told to do so by public safety officials peaks in Escambia County (97%) and is lowest in Washington County (85%).

If a hazardous material accident threatened your community and public safety officials ordered you to evacuate, would you?

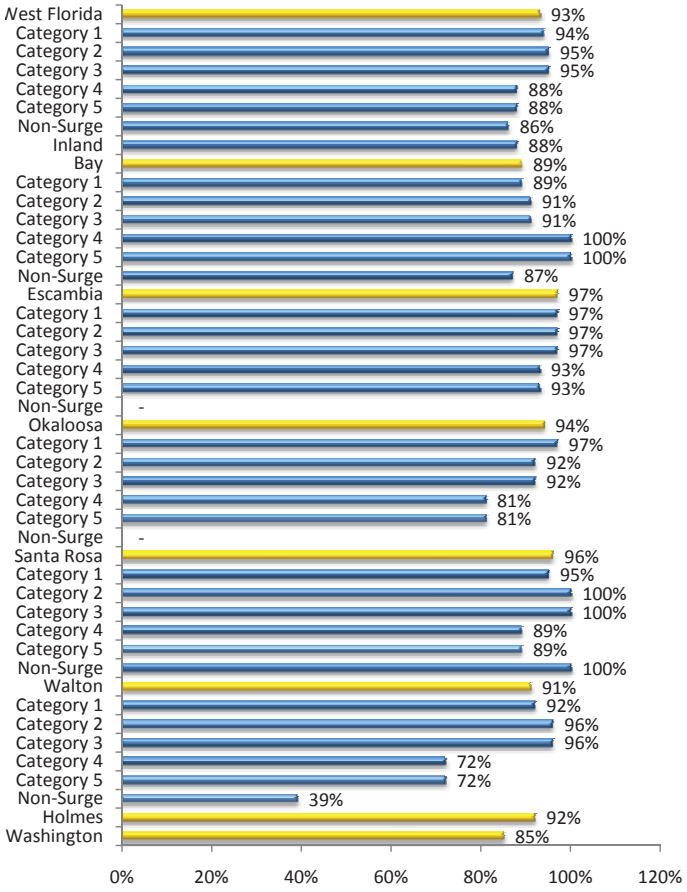

Walton	**124**	**91%**	**5%**	**4%**
Category 1	68	92%	4%	4%
Category 2	49	96%	3%	1%
Category 3		96%	3%	1%
Category 4	5	72%	0%	28%
Category 5		72%	0%	28%
Non-Surge	2	39%	61%	0%
Holmes	**49**	**92%**	**6%**	**2%**
Washington	**50**	**85%**	**3%**	**13%**

Where would you go if you evacuated because of a hazardous material accident?

Only 4% of residents in the West Florida region say they intend to go to a public shelter if they evacuate from a hazardous material accident. A plurality of residents (43%) intends to go to friends or relatives. One in five (21%) intends to evacuate to a hotel or motel.

County-Level Results

Washington County residents (17%) are more likely to go to public shelters, while none of Okaloosa County residents say they will do so.

Where would you go if you evacuated because of a hazardous material accident?

	n	Public shelter	Friend/ relative	Hotel/ motel	Other	Don't know
West Florida	**752**	**4%**	**43%**	**21%**	**15%**	**17%**
Category 1	341	1%	41%	23%	18%	17%
Category 2	125	4%	47%	18%	13%	18%
Category 3	114	4%	47%	18%	13%	18%
Category 4	21	0%	32%	28%	10%	30%
Category 5	16	0%	32%	28%	10%	30%
Non-Surge	36	8%	41%	16%	14%	20%
Inland	99	14%	46%	21%	13%	7%
Bay	**133**	**7%**	**41%**	**18%**	**12%**	**22%**
Category 1	60	2%	44%	26%	8%	20%
Category 2	39	9%	44%	11%	16%	21%
Category 3		9%	44%	11%	16%	21%
Category 4	1	0%	100%	0%	0%	0%
Category 5		0%	100%	0%	0%	0%
Non-Surge	33	10%	35%	17%	13%	25%
Escambia	**128**	**3%**	**37%**	**22%**	**13%**	**25%**
Category 1	69	2%	28%	28%	20%	22%
Category 2	49	7%	56%	7%	8%	23%
Category 3		7%	56%	7%	8%	23%
Category 4	10	0%	16%	41%	3%	41%
Category 5		0%	16%	41%	3%	41%
Non-Surge	0	-	-	-		
Okaloosa	**133**	**0%**	**42%**	**18%**	**15%**	**24%**
Category 1	74	0%	40%	14%	23%	22%
Category 2	50	1%	45%	23%	6%	24%
Category 3		1%	45%	23%	6%	24%
Category 4	9	0%	48%	12%	0%	40%
Category 5		0%	48%	12%	0%	40%
Non-Surge	0	-	-	-		
Santa Rosa	**135**	**2%**	**54%**	**27%**	**10%**	**8%**
Category 1	70	1%	55%	33%	3%	8%
Category 2	52	2%	54%	24%	15%	5%
Category 3		2%	54%	24%	15%	5%
Category 4	12	0%	28%	29%	22%	20%
Category 5		0%	28%	29%	22%	20%
Non-Surge	1	0%	100%	0%	0%	0%
Walton	**124**	**1%**	**37%**	**21%**	**25%**	**15%**
Category 1	68	1%	39%	18%	31%	12%
Category 2	49	2%	34%	26%	17%	20%
Category 3		2%	34%	26%	17%	20%
Category 4	5	0%	73%	7%	12%	7%
Category 5		0%	73%	7%	12%	7%
Non-Surge	2	0%	0%	39%	61%	0%
Holmes	**49**	**10%**	**51%**	**18%**	**11%**	**10%**
Washington	**50**	**17%**	**41%**	**23%**	**15%**	**4%**

Since you've been living in this location, have you ever evacuated your home because of a hazardous material accident?

Only one percent of residents in the West Florida region say they have experienced a hazardous material accident in the region.

Since you have been living in this location, have you ever evacuated your home because of a hazardous material accident?

	n	Yes	No	Don't know
West Florida	**752**	**1%**	**99%**	**0%**
Category 1	341	1%	99%	0%
Category 2	125	1%	99%	0%
Category 3	114	1%	99%	0%
Category 4	21	0%	100%	0%
Category 5	16	0%	100%	0%
Non-Surge	36	3%	97%	0%
Inland	99	2%	98%	0%
Bay	**133**	**1%**	**99%**	**0%**
Category 1	60	0%	100%	0%
Category 2	39	0%	100%	0%
Category 3		0%	100%	0%
Category 4	1	0%	100%	0%
Category 5		0%	100%	0%
Non-Surge	33	4%	96%	0%
Escambia	**128**	**0%**	**100%**	**0%**
Category 1	69	0%	100%	0%
Category 2	49	0%	100%	0%
Category 3		0%	100%	0%
Category 4	10	0%	100%	0%
Category 5		0%	100%	0%
Non-Surge	0	-	-	-
Okaloosa	**133**	**0%**	**100%**	**0%**
Category 1	74	0%	100%	0%
Category 2	50	0%	100%	0%
Category 3		0%	100%	0%
Category 4	9	0%	100%	0%
Category 5		0%	100%	0%
Non-Surge	0	-	-	-
Santa Rosa	**135**	**3%**	**97%**	**0%**
Category 1	70	3%	97%	0%
Category 2	52	4%	96%	0%
Category 3		4%	96%	0%
Category 4	12	0%	100%	0%
Category 5		0%	100%	0%
Non-Surge	1	0%	100%	0%
Walton	**124**	**0%**	**100%**	**0%**
Category 1	68	0%	100%	0%
Category 2	49	0%	100%	0%
Category 3		0%	100%	0%
Category 4	5	0%	100%	0%
Category 5		0%	100%	0%
Non-Surge	2	0%	100%	0%
Holmes	**49**	**3%**	**97%**	**0%**
Washington	**50**	**0%**	**100%**	**0%**

Suppose there was a hazardous material accident but public safety officials advised you to close your windows and doors, turn off your air conditioner, and stay indoors rather than trying to evacuate. Would you stay indoors rather than trying to evacuate?

Suppose there was a hazardous material accident but public safety officials advised you to stay indoors rather than trying to evacuate. Would you stay indoors?

	n	Yes	No	Don't know/ depends
West Florida	**753**	**84%**	**9%**	**7%**
Category 1	342	86%	8%	6%
Category 2	125	88%	6%	7%
Category 3	114	88%	6%	7%
Category 4	21	72%	12%	16%
Category 5	16	72%	12%	16%
Non-Surge	36	71%	13%	16%
Inland	99	79%	16%	5%
Bay	**133**	**80%**	**10%**	**10%**
Category 1	60	77%	12%	11%
Category 2	39	97%	3%	1%
Category 3		97%	3%	1%
Category 4	1	0%	100%	0%
Category 5		0%	100%	0%
Non-Surge	33	65%	16%	19%
Escambia	**128**	**83%**	**7%**	**10%**
Category 1	69	86%	7%	7%
Category 2	49	84%	8%	8%
Category 3		84%	8%	8%
Category 4	10	71%	0%	29%
Category 5		71%	0%	29%
Non-Surge	0	-	-	-
Okaloosa	**133**	**93%**	**3%**	**5%**
Category 1	74	93%	3%	4%
Category 2	50	94%	2%	4%
Category 3		94%	2%	4%
Category 4	9	81%	0%	19%
Category 5		81%	0%	19%
Non-Surge	0	-	-	-
Santa Rosa	**136**	**84%**	**9%**	**7%**
Category 1	71	83%	10%	7%
Category 2	52	89%	4%	8%
Category 3		89%	4%	8%
Category 4	12	63%	29%	7%
Category 5		63%	29%	7%
Non-Surge	1	100%	0%	0%

Over four out of five residents in the West Florida region (84%) claim they will follow public safety officials' instructions to stay indoors rather than trying to evacuate. Reactions to this question are highest in evacuation zones 2 and 3 (88%).

County-Level Results

Willingness to stay indoors following a hazardous material accident varies widely across counties and is highest in Okaloosa County (93%) and lowest in Holmes County (78%).

Suppose there was a hazardous material accident but public safety officials advised you to stay indoors rather than trying to evacuate. Would you stay indoors?

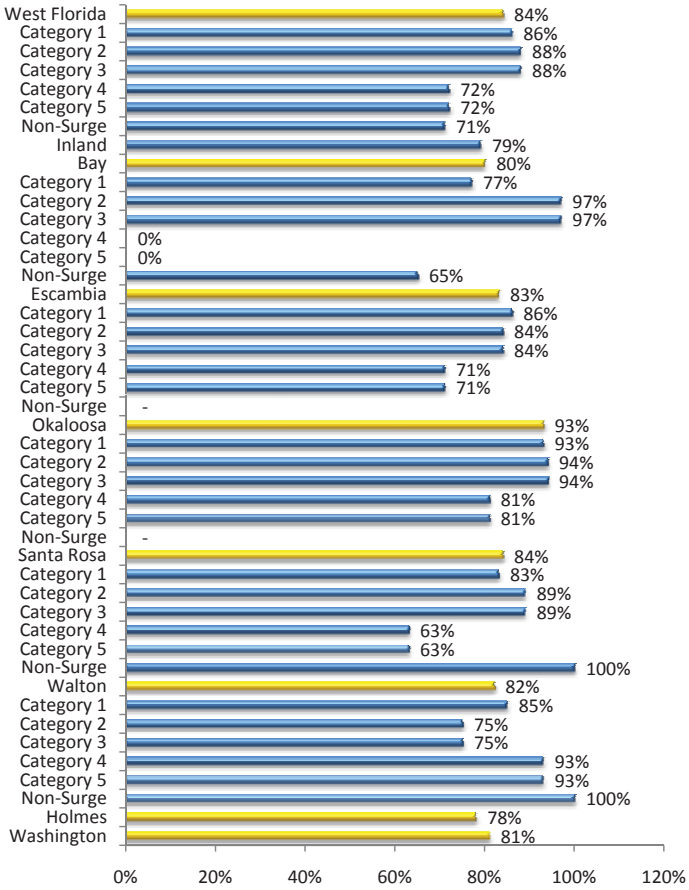

Walton	**124**	**82%**	**10%**	**8%**
Category 1	68	85%	10%	5%
Category 2	49	75%	12%	14%
Category 3		75%	12%	14%
Category 4	5	93%	7%	0%
Category 5		93%	7%	0%
Non-Surge	2	100%	0%	0%
Holmes	**49**	**78%**	**18%**	**4%**
Washington	**50**	**81%**	**14%**	**5%**

14. Region & County Questions

The following pages present the results of the questions submitted by the West Florida region and Bay, Escambia, Okaloosa, Santa Rosa, and Walton counties.

When you and your family evacuate for a hurricane, do you carry enough non-perishable food with you to last three days?

	n	Yes	No	Don't know	Other
West	**2,300**	**62%**	**31%**	**4%**	**2%**
Category 1	529	56%	39%	3%	3%
Category 2	263	62%	34%	3%	1%
Category 3	262	62%	34%	3%	1%
Category 4	225	64%	30%	5%	2%
Category 5	225	64%	30%	5%	2%
Non-Surge	496	65%	29%	5%	2%
Inland	300	65%	22%	6%	7%
Bay	**400**	**61%**	**34%**	**3%**	**2%**
Category 1	104	55%	39%	2%	3%
Category 2	100	58%	39%	2%	1%
Category 3		58%	39%	2%	1%
Category 4	50	48%	46%	5%	2%
Category 5		48%	46%	5%	2%
Non-Surge	146	68%	26%	4%	2%
Escambia	**400**	**66%**	**28%**	**4%**	**2%**
Category 1	100	62%	29%	3%	6%
Category 2	100	67%	30%	2%	1%
Category 3		67%	30%	2%	1%
Category 4	100	67%	26%	5%	2%
Category 5		67%	26%	5%	2%
Non-Surge	100	68%	26%	6%	0%
Okaloosa	**400**	**56%**	**37%**	**6%**	**2%**
Category 1	125	49%	46%	2%	2%
Category 2	125	58%	34%	4%	3%
Category 3		58%	34%	4%	3%
Category 4	100	55%	35%	10%	0%
Category 5		55%	35%	10%	0%
Non-Surge	50	64%	26%	9%	1%
Santa Rosa	**400**	**62%**	**33%**	**3%**	**2%**
Category 1	100	55%	39%	3%	3%
Category 2	100	66%	30%	3%	1%
Category 3		66%	30%	3%	1%
Category 4	100	68%	28%	3%	0%
Category 5		68%	28%	3%	0%
Non-Surge	100	58%	36%	3%	3%
Walton	**400**	**63%**	**32%**	**3%**	**1%**
Category 1	100	59%	37%	3%	0%
Category 2	100	61%	36%	3%	0%
Category 3		61%	36%	3%	0%
Category 4	100	71%	24%	2%	3%
Category 5		71%	24%	2%	3%
Non-Surge	100	62%	31%	5%	2%
Holmes	**150**	**65%**	**20%**	**6%**	**9%**
Washington	**150**	**66%**	**22%**	**7%**	**5%**

When you and your family evacuate for a hurricane, do you carry enough non-perishable food with you to last three days?

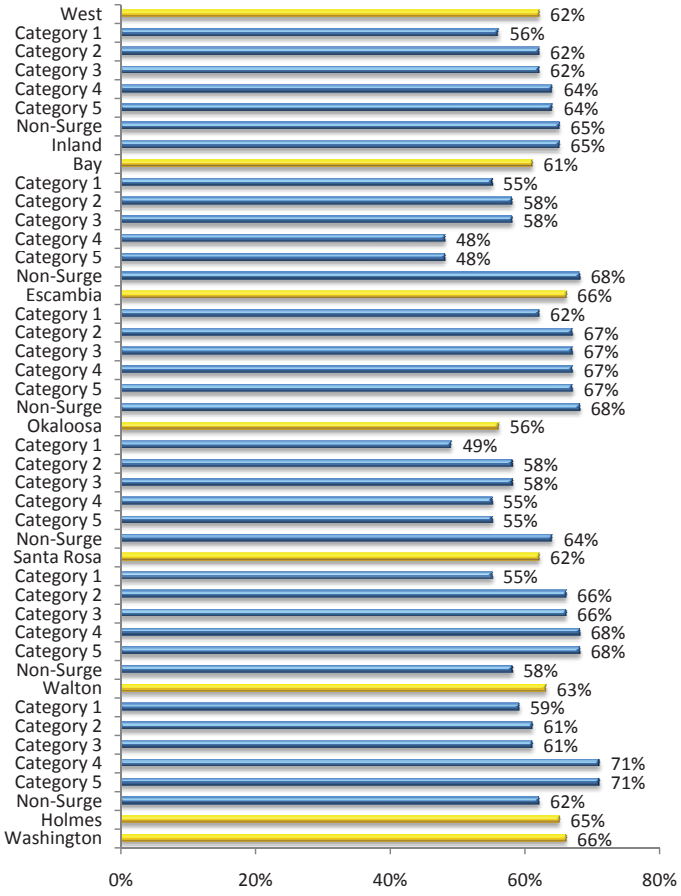

During hurricane season, do you keep the gas tank in your car at least half full in case you need to evacuate?

	n	Yes	No	Don't know	Other
West	**2,300**	**87%**	**11%**	**1%**	**1%**
Category 1	529	88%	11%	1%	1%
Category 2	263	88%	11%	0%	0%
Category 3	262	88%	11%	0%	0%
Category 4	225	88%	10%	1%	2%
Category 5	225	88%	10%	1%	2%
Non-Surge	496	83%	12%	2%	2%
Inland	300	87%	11%	1%	1%
Bay	**400**	**80%**	**16%**	**2%**	**2%**
Category 1	104	77%	20%	0%	3%
Category 2	100	86%	14%	0%	0%
Category 3		86%	14%	0%	0%
Category 4	50	90%	10%	0%	0%
Category 5		90%	10%	0%	0%
Non-Surge	146	76%	17%	4%	2%
Escambia	**400**	**88%**	**9%**	**1%**	**2%**
Category 1	100	92%	6%	1%	0%
Category 2	100	82%	15%	2%	1%
Category 3		82%	15%	2%	1%
Category 4	100	93%	2%	1%	4%
Category 5		93%	2%	1%	4%
Non-Surge	100	83%	11%	2%	3%
Okaloosa	**400**	**85%**	**13%**	**1%**	**1%**
Category 1	125	91%	7%	1%	0%
Category 2	125	88%	11%	1%	0%
Category 3		88%	11%	1%	0%
Category 4	100	76%	19%	2%	2%
Category 5		76%	19%	2%	2%
Non-Surge	50	83%	17%	0%	1%
Santa Rosa	**400**	**89%**	**9%**	**1%**	**1%**
Category 1	100	90%	10%	0%	0%
Category 2	100	89%	10%	0%	1%
Category 3		89%	10%	0%	1%
Category 4	100	87%	12%	1%	0%
Category 5		87%	12%	1%	0%
Non-Surge	100	90%	7%	2%	1%

During hurricane season do you keep the gas tank in your car at least half full in case you need to evacuate?

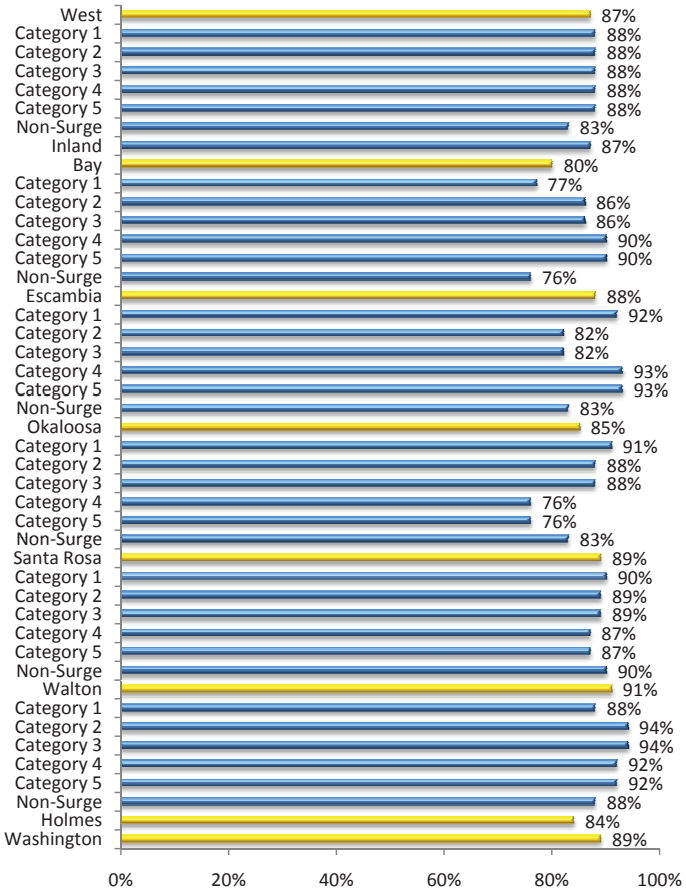

Walton	**400**	**91%**	**8%**	**0%**	**1%**
Category 1	100	88%	12%	0%	0%
Category 2	100	94%	6%	0%	0%
Category 3		94%	6%	0%	0%
Category 4	100	92%	7%	1%	0%
Category 5		92%	7%	1%	0%
Non-Surge	100	88%	8%	0%	4%
Holmes	**150**	**84%**	**13%**	**1%**	**2%**
Washington	**150**	**89%**	**9%**	**1%**	**1%**

In general, what source of information do you rely on most for how to prepare for, respond to, recover from, and mitigate against damage from hurricanes?

	n	Newspaper	TV	Radio	Websites/ Internet	Brochures	Don't know	Other
West	**1,900**	**3%**	**65%**	**15%**	**8%**	**1%**	**1%**	**8%**
Category 1	429	3%	60%	13%	12%	1%	1%	10%
Category 2	213	4%	63%	12%	9%	2%	1%	11%
Category 3	212	4%	63%	12%	9%	2%	1%	11%
Category 4	175	3%	63%	16%	8%	1%	2%	7%
Category 5	175	3%	63%	16%	8%	1%	2%	7%
Non-Surge	396	3%	69%	16%	5%	1%	0%	6%
Inland	300	1%	72%	17%	5%	0%	1%	4%
Bay	**400**	**3%**	**69%**	**14%**	**5%**	**1%**	**1%**	**7%**
Category 1	104	2%	64%	12%	8%	1%	2%	10%
Category 2	100	2%	78%	9%	4%	1%	0%	6%
Category 3		2%	78%	9%	4%	1%	0%	6%
Category 4	50	7%	66%	8%	11%	4%	0%	5%
Category 5		7%	66%	8%	11%	4%	0%	5%
Non-Surge	146	3%	67%	20%	3%	1%	1%	7%
Escambia	**400**	**6%**	**60%**	**14%**	**9%**	**1%**	**1%**	**9%**
Category 1	100	6%	63%	9%	12%	3%	0%	6%
Category 2	100	8%	52%	15%	5%	1%	0%	20%
Category 3		8%	52%	15%	5%	1%	0%	20%
Category 4	100	4%	62%	17%	11%	0%	3%	5%
Category 5		4%	62%	17%	11%	0%	3%	5%
Non-Surge	100	6%	64%	14%	9%	1%	0%	6%
Okaloosa	**400**	**2%**	**60%**	**15%**	**10%**	**2%**	**1%**	**10%**
Category 1	125	2%	57%	16%	15%	0%	0%	11%
Category 2	125	3%	58%	12%	10%	4%	2%	12%
Category 3		3%	58%	12%	10%	4%	2%	12%
Category 4	100	2%	59%	21%	6%	2%	1%	10%
Category 5		2%	59%	21%	6%	2%	1%	10%
Non-Surge	50	2%	73%	9%	10%	0%	0%	6%
Walton	**400**	**1%**	**66%**	**14%**	**9%**	**1%**	**1%**	**8%**
Category 1	100	2%	57%	15%	11%	2%	0%	13%
Category 2	100	2%	64%	10%	17%	1%	1%	6%
Category 3		2%	64%	10%	17%	1%	1%	6%
Category 4	100	0%	69%	15%	5%	1%	1%	8%
Category 5		0%	69%	15%	5%	1%	1%	8%
Non-Surge	100	2%	73%	17%	3%	0%	0%	5%
Holmes	**150**	**2%**	**74%**	**17%**	**5%**	**0%**	**0%**	**2%**
Washington	**150**	**0%**	**71%**	**18%**	**4%**	**1%**	**2%**	**5%**

When an evacuation order is issued for your county, do you evacuate as soon as possible after the order is issued or do you wait until later, when the storm is closer?

	n	Soon	Later	Depends on circumstances	Don't know	Other
West	**2,300**	**50%**	**24%**	**18%**	**5%**	**4%**
Category 1	529	47%	26%	19%	4%	5%
Category 2	263	51%	24%	19%	4%	2%
Category 3	262	51%	24%	19%	4%	2%
Category 4	225	50%	26%	16%	4%	4%
Category 5	225	50%	26%	16%	4%	4%
Non-Surge	496	51%	23%	15%	6%	5%
Inland	300	50%	20%	22%	4%	4%
Bay	**400**	**45%**	**28%**	**15%**	**6%**	**6%**
Category 1	104	46%	30%	13%	4%	7%
Category 2	100	47%	25%	16%	8%	3%
Category 3		47%	25%	16%	8%	3%
Category 4	50	34%	33%	19%	4%	10%
Category 5		34%	33%	19%	4%	10%
Non-Surge	146	46%	27%	14%	7%	5%
Escambia	**400**	**54%**	**24%**	**16%**	**3%**	**4%**
Category 1	100	52%	20%	20%	4%	5%
Category 2	100	59%	20%	18%	1%	2%
Category 3		59%	20%	18%	1%	2%
Category 4	100	51%	33%	12%	1%	3%
Category 5		51%	33%	12%	1%	3%
Non-Surge	100	55%	20%	13%	6%	7%
Okaloosa	**400**	**55%**	**20%**	**18%**	**4%**	**3%**
Category 1	125	48%	25%	21%	1%	6%
Category 2	125	47%	21%	24%	5%	3%
Category 3		47%	21%	24%	5%	3%
Category 4	100	66%	15%	15%	3%	1%
Category 5		66%	15%	15%	3%	1%
Non-Surge	50	66%	18%	7%	6%	2%
Santa Rosa	**400**	**45%**	**26%**	**22%**	**4%**	**2%**
Category 1	100	42%	29%	23%	6%	0%
Category 2	100	58%	20%	20%	2%	1%
Category 3		58%	20%	20%	2%	1%
Category 4	100	31%	34%	26%	6%	3%
Category 5		31%	34%	26%	6%	3%
Non-Surge	100	49%	24%	20%	3%	4%

Walton	**400**	**48%**	**25%**	**16%**	**6%**	**5%**
Category 1	100	46%	28%	15%	5%	6%
Category 2	100	44%	33%	15%	4%	4%
Category 3		44%	33%	15%	4%	4%
Category 4	100	56%	20%	14%	5%	5%
Category 5		56%	20%	14%	5%	5%
Non-Surge	100	46%	19%	19%	11%	4%
Holmes	**150**	**53%**	**17%**	**23%**	**4%**	**4%**
Washington	**150**	**47%**	**24%**	**21%**	**5%**	**4%**

If a local hurricane shelter accepted pets, would you go to that shelter when you evacuated instead of going to the home of a friend or relative or to a hotel or motel?

	n	Yes	No	Don't know	Not applicable - wouldn't evacuate	Other
West	**1,402**	**26%**	**64%**	**7%**	**2%**	**1%**
Category 1	306	16%	75%	8%	1%	1%
Category 2	152	23%	67%	5%	2%	3%
Category 3	156	23%	67%	5%	2%	3%
Category 4	143	34%	58%	5%	1%	1%
Category 5	141	34%	58%	5%	1%	1%
Non-Surge	309	26%	63%	9%	1%	1%
Inland	195	36%	56%	4%	3%	1%
Bay	**242**	**22%**	**67%**	**9%**	**1%**	**1%**
Category 1	60	21%	67%	12%	0%	0%
Category 2	61	27%	67%	3%	2%	0%
Category 3		27%	67%	3%	2%	0%
Category 4	32	22%	67%	10%	0%	0%
Category 5		22%	67%	10%	0%	0%
Non-Surge	89	20%	67%	11%	0%	2%
Escambia	**235**	**29%**	**64%**	**4%**	**1%**	**1%**
Category 1	59	14%	75%	8%	0%	2%
Category 2	55	37%	57%	4%	0%	2%
Category 3		37%	57%	4%	0%	2%
Category 4	63	40%	56%	2%	2%	0%
Category 5		40%	56%	2%	2%	0%
Non-Surge	58	22%	71%	5%	2%	0%
Okaloosa	**228**	**19%**	**72%**	**7%**	**2%**	**1%**
Category 1	69	8%	78%	9%	4%	1%
Category 2	67	14%	75%	6%	1%	3%
Category 3		14%	75%	6%	1%	3%
Category 4	59	31%	65%	4%	0%	0%
Category 5		31%	65%	4%	0%	0%
Non-Surge	33	29%	65%	6%	0%	0%
Santa Rosa	**248**	**27%**	**64%**	**8%**	**1%**	**1%**
Category 1	62	16%	81%	3%	0%	0%
Category 2	63	21%	71%	6%	0%	2%
Category 3		21%	71%	6%	0%	2%
Category 4	62	35%	56%	7%	0%	3%
Category 5		35%	56%	7%	0%	3%
Non-Surge	61	34%	50%	14%	2%	0%

If a local hurricane shelter accepted pets, would you go to that shelter when you evacuated instead of going to the home of a friend or relative or to a hotel or motel?

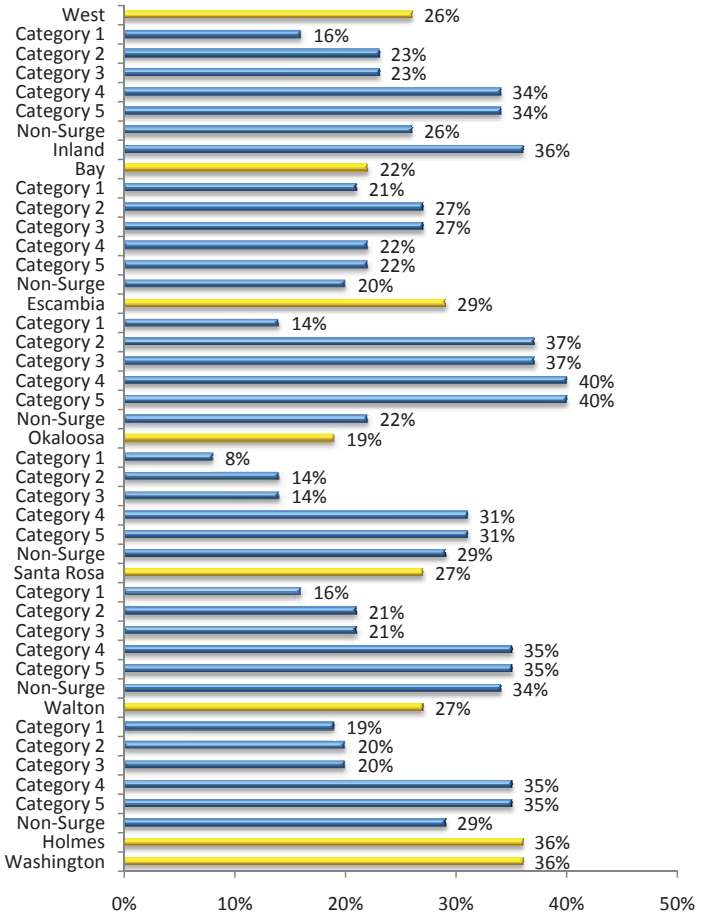

Walton	**254**	**27%**	**61%**	**7%**	**3%**	**2%**
Category 1	56	19%	70%	9%	0%	2%
Category 2	62	20%	60%	8%	7%	5%
Category 3		20%	60%	8%	7%	5%
Category 4	68	35%	54%	6%	3%	1%
Category 5		35%	54%	6%	3%	1%
Non-Surge	68	29%	62%	8%	2%	0%
Holmes	**98**	**36%**	**57%**	**4%**	**2%**	**1%**
Washington	**97**	**36%**	**55%**	**4%**	**4%**	**0%**

Do you have a disaster plan?

	n	Yes	No	Don't know	Other
Escambia	**400**	**62%**	**36%**	**2%**	**0%**
Category 1	100	63%	30%	7%	0%
Category 2	100	66%	33%	1%	0%
Category 3		66%	33%	1%	0%
Category 4	100	62%	36%	2%	0%
Category 5		62%	36%	2%	0%
Non-Surge	100	58%	42%	0%	0%

Do you have a disaster plan?

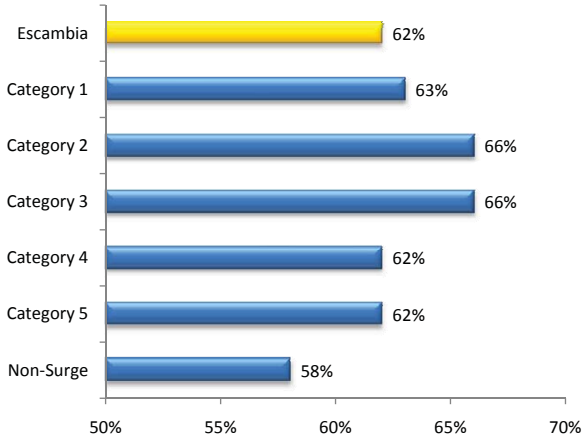

Have you done anything to strengthen your home to make it less prone to damage in a hurricane?

	n	Yes	No	Don't know	Other
Escambia	**400**	**56%**	**41%**	**2%**	**1%**
Category 1	100	58%	36%	2%	4%
Category 2	100	61%	39%	0%	0%
Category 3		61%	39%	0%	0%
Category 4	100	54%	42%	4%	0%
Category 5		54%	42%	4%	0%
Non-Surge	100	53%	45%	2%	0%

Have you done anything to strengthen your home to make it less prone to damage in a hurricane?

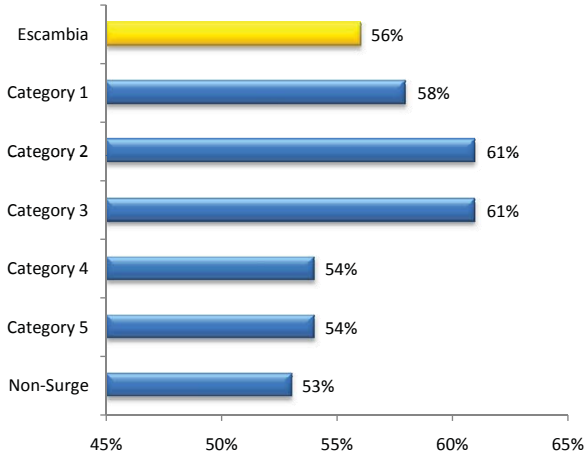

Do you have flood insurance?

	n	Yes	No	Don't know	Other
Escambia	**400**	**37%**	**57%**	**6%**	**0%**
Category 1	100	59%	36%	6%	0%
Category 2	100	35%	53%	12%	0%
Category 3		35%	53%	12%	0%
Category 4	100	33%	63%	4%	0%
Category 5		33%	63%	4%	0%
Non-Surge	100	24%	73%	2%	1%

Do you have flood insurance?

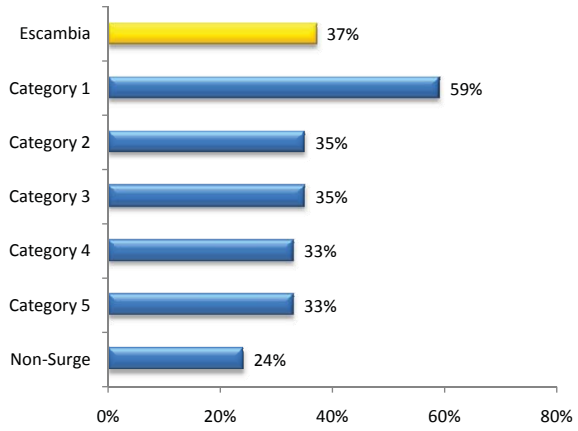

Do you know how to find out which hurricane evacuation zone you live in?

	n	Yes	No	Don't know	Other
Oskaloosa	**400**	**70%**	**25%**	**5%**	**0%**
Category 1	125	76%	20%	4%	0%
Category 2	125	70%	24%	6%	0%
Category 3		70%	24%	6%	0%
Category 4	100	70%	28%	2%	0%
Category 5		70%	28%	2%	0%
Non-Surge	50	58%	33%	9%	0%

Do you know how to find out which hurricane evacuation zone you live in?

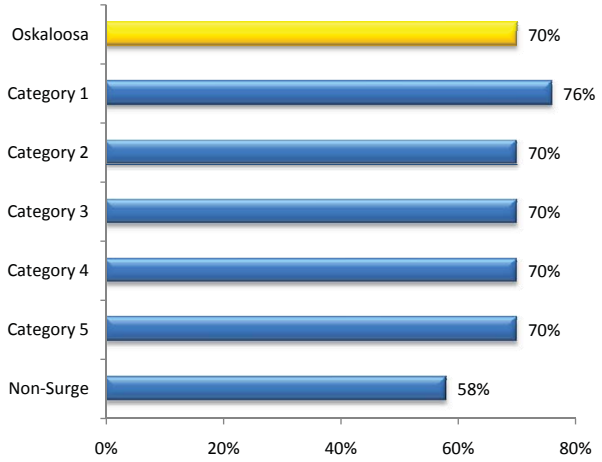

Have you considered pets in your hurricane evacuation plan?

	n	Yes	No	Don't know	Other
Okaloosa	**228**	**84%**	**16%**	**0%**	**0%**
Category 1	69	84%	16%	0%	0%
Category 2	67	84%	16%	0%	0%
Category 3		84%	16%	0%	0%
Category 4	59	84%	15%	0%	0%
Category 5		84%	15%	0%	0%
Non-Surge	33	81%	19%	0%	0%

Have you considered pets in your hurricane evacuation plan?

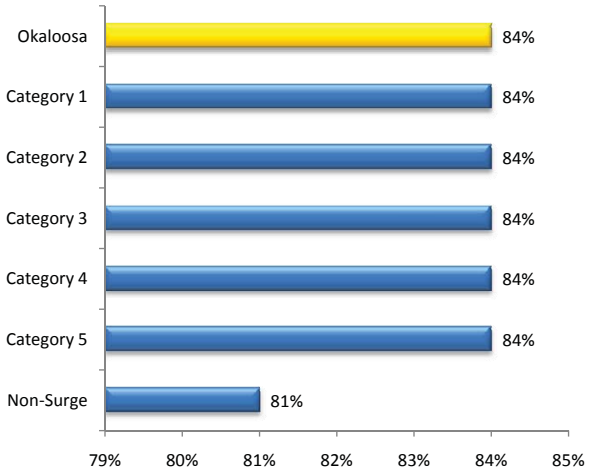

What source do you rely on most for information about hurricane response such as evacuation?

	n	Newspaper	TV	Radio	Websites/ Internet	Brochures	Other	Don't know
Santa Rosa	**400**	**1%**	**75%**	**12%**	**9%**	**0%**	**3%**	**0%**
Category 1	100	0%	72%	9%	14%	0%	3%	1%
Category 2	100	1%	78%	13%	6%	0%	2%	0%
Category 3		1%	78%	13%	6%	0%	2%	0%
Category 4	100	2%	73%	12%	10%	0%	3%	0%
Category 5		2%	73%	12%	10%	0%	3%	0%
Non-Surge	100	2%	75%	12%	8%	0%	3%	0%

What source do you rely on most for information about recovering after a hurricane?

	n	Newspaper	TV	Radio	Websites/ Internet	Brochures	Other	Don't know
Santa Rosa	**400**	**3%**	**43%**	**34%**	**11%**	**0%**	**7%**	**3%**
Category 1	100	2%	38%	41%	8%	0%	7%	4%
Category 2	100	4%	41%	30%	12%	0%	9%	3%
Category 3		4%	41%	30%	12%	0%	9%	3%
Category 4	100	0%	47%	32%	11%	0%	8%	1%
Category 5		0%	47%	32%	11%	0%	8%	1%
Non-Surge	100	3%	46%	35%	10%	0%	4%	3%

What source do you rely on most for information about mitigation to prevent damage in hurricanes?

	n	Newspaper	TV	Radio	Websites/ Internet	Brochures	Other	Don't know
Santa Rosa	**400**	**6%**	**46%**	**13%**	**11%**	**4%**	**14%**	**7%**
Category 1	100	9%	33%	18%	15%	4%	11%	11%
Category 2	100	7%	50%	8%	12%	1%	16%	5%
Category 3		7%	50%	8%	12%	1%	16%	5%
Category 4	100	9%	47%	13%	6%	2%	17%	6%
Category 5		9%	47%	13%	6%	2%	17%	6%
Non-Surge	100	1%	52%	14%	9%	7%	11%	5%

Are you familiar with the 5 categories of storm surge associated with the Safir-Simpson scale?

	n	Yes	No	Don't know	Other
Bay	**399**	**62%**	**32%**	**4%**	**2%**
Category 1	104	64%	29%	1%	5%
Category 2	99	70%	21%	6%	3%
Category 3		70%	21%	6%	3%
Category 4	50	63%	34%	4%	0%
Category 5		63%	34%	4%	0%
Non-Surge	146	56%	40%	4%	1%

Are you familiar with the 5 categories of storm surge associated with the Safir-Simpson scale?

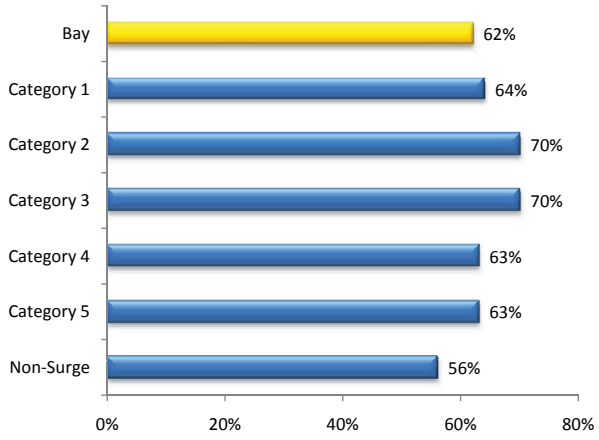

Are you aware that the evacuation zones for hurricanes in Bay County are based on the areas that would be flooded by storm surge in certain categories of hurricanes?

	n	Yes	No	Don't know	Other
Bay	**394**	**81%**	**15%**	**3%**	**1%**
Category 1	104	82%	11%	3%	4%
Category 2	96	83%	15%	2%	0%
Category 3		83%	15%	2%	0%
Category 4	50	76%	21%	0%	2%
Category 5		76%	21%	0%	2%
Non-Surge	144	81%	16%	3%	0%

Are you aware that the evacuation zones for hurricanes in Bay County are based on the areas that would be flooded by storm surge in certain categories of hurricanes?

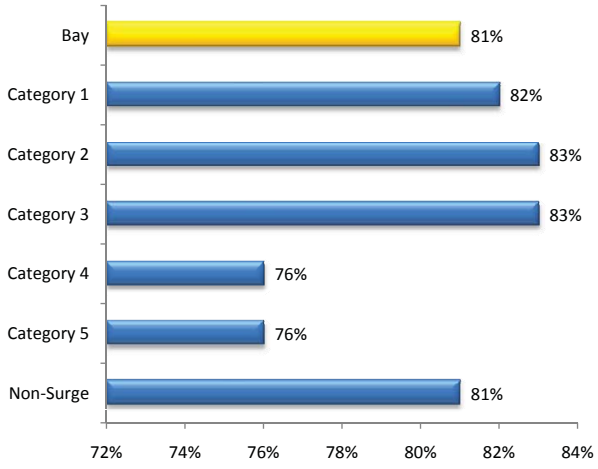

Bay County currently uses three evacuation zones: called zone 1 for category 1 hurricanes, zone 2 for category 2 and 3 hurricanes, and zone 3 for category 4 and 5 hurricanes. Do you believe it would be better for the county to use five zones with one for each category of hurricane instead of using just three zones as the county does now?

	n	Yes	No	Don't know	Other
Bay	**399**	**37%**	**40%**	**21%**	**3%**
Category 1	103	31%	43%	20%	5%
Category 2	100	41%	48%	9%	1%
Category 3		41%	48%	9%	1%
Category 4	50	23%	41%	34%	2%
Category 5		23%	41%	34%	2%
Non-Surge	146	40%	33%	24%	3%

Believe It Would Be Better for the County to Use Five Zones

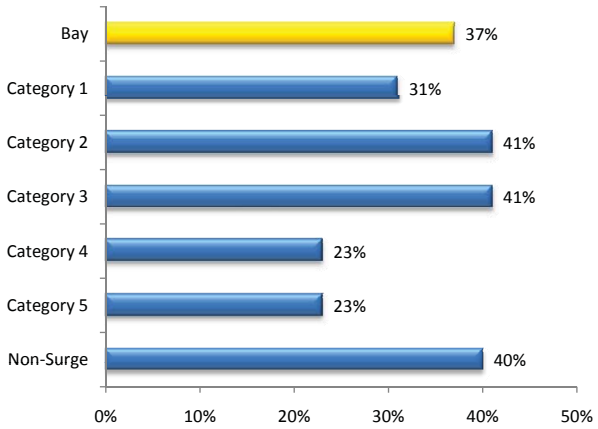

How do you normally receive notifications from your local government that an evacuation order has been issued?

	n	TV	Radio	Newspaper	E-mail	Telephone	Other
Walton	**397**	**61%**	**19%**	**0%**	**1%**	**2%**	**18%**
Category 1	99	56%	18%	0%	0%	1%	24%
Category 2	100	55%	22%	0%	2%	4%	17%
Category 3		55%	22%	0%	2%	4%	17%
Category 4	99	72%	10%	0%	0%	1%	18%
Category 5		72%	10%	0%	0%	1%	18%
Non-Surge	99	59%	26%	0%	0%	1%	13%

During a hurricane threat, what type of information would you most like to receive more of than you have in the past?

	n	Shelter informa-tion	Status of storm	Evacuation routes	Road closures	Business closures	Re-entry informa-tion	Other
Walton	**399**	**3%**	**37%**	**7%**	**14%**	**0%**	**15%**	**24%**
Category 1	100	0%	40%	6%	15%	0%	17%	22%
Category 2	99	4%	31%	6%	16%	0%	18%	25%
Category 3		4%	31%	6%	16%	0%	18%	25%
Category 4	100	3%	33%	5%	14%	0%	14%	30%
Category 5		3%	33%	5%	14%	0%	14%	30%
Non-Surge	100	4%	45%	9%	11%	2%	9%	20%

How would you most like to see that information distributed to the public?

	n	TV spots	Radio spots	Newspaper articles	E-mail	Telephone	Other
Walton	**397**	**54%**	**24%**	**2%**	**4%**	**4%**	**12%**
Category 1	100	48%	25%	2%	2%	5%	18%
Category 2	99	56%	22%	1%	6%	3%	12%
Category 3		56%	22%	1%	6%	3%	12%
Category 4	99	59%	21%	4%	3%	3%	10%
Category 5		59%	21%	4%	3%	3%	10%
Non-Surge	99	54%	30%	1%	4%	3%	8%

15. Demographics

Age

	n	18 - 39	40 - 59	60+
West Florida	**2,203**	**21%**	**50%**	**29%**
Category 1	497	22%	46%	33%
Category 2	255	21%	51%	27%
Category 3	252	21%	51%	27%
Category 4	215	18%	53%	29%
Category 5	216	18%	53%	29%
Non-Surge	471	22%	53%	25%
Inland	297	24%	43%	33%
Bay	**381**	**22%**	**56%**	**23%**
Category 1	96	27%	46%	26%
Category 2	98	20%	62%	18%
Category 3		20%	62%	18%
Category 4	48	16%	57%	28%
Category 5		16%	57%	28%
Non-Surge	139	21%	56%	22%
Escambia	**381**	**22%**	**48%**	**30%**
Category 1	92	7%	50%	43%
Category 2	97	29%	42%	29%
Category 3		29%	42%	29%
Category 4	96	25%	53%	23%
Category 5		25%	53%	23%
Non-Surge	96	26%	46%	29%
Okaloosa	**382**	**23%**	**50%**	**27%**
Category 1	116	34%	34%	32%
Category 2	121	23%	52%	26%
Category 3		23%	52%	26%
Category 4	96	9%	57%	34%
Category 5		9%	57%	34%
Non-Surge	49	24%	65%	11%
Santa Rosa	**384**	**19%**	**50%**	**31%**
Category 1	97	18%	49%	33%
Category 2	97	21%	46%	33%
Category 3		21%	46%	33%
Category 4	97	13%	53%	34%
Category 5		13%	53%	34%
Non-Surge	93	22%	53%	25%
Walton	**378**	**19%**	**51%**	**30%**
Category 1	96	18%	52%	29%
Category 2	94	13%	54%	33%
Category 3		13%	54%	33%
Category 4	94	24%	50%	26%
Category 5		24%	50%	26%
Non-Surge	94	19%	47%	34%
Holmes	**147**	**19%**	**53%**	**28%**
Washington	**150**	**29%**	**35%**	**36%**

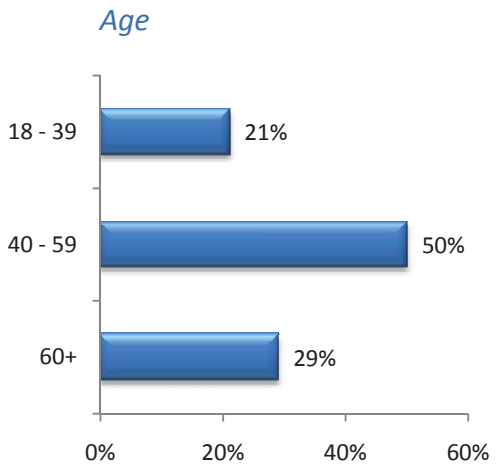

Years in Present Home

	n	0 - 1 year	2 years	3 - 5 years	6 - 10 years	11 - 20 years	21+ years
West Florida	**2,264**	**11%**	**9%**	**21%**	**23%**	**20%**	**16%**
Category 1	514	12%	8%	25%	22%	19%	12%
Category 2	261	11%	10%	21%	26%	19%	14%
Category 3	260	11%	10%	21%	26%	19%	14%
Category 4	222	13%	5%	22%	25%	20%	15%
Category 5	220	13%	5%	22%	25%	20%	15%
Non-Surge	487	10%	9%	18%	22%	22%	19%
Inland	300	9%	11%	20%	17%	21%	21%
Bay	**391**	**13%**	**8%**	**20%**	**19%**	**22%**	**18%**
Category 1	100	19%	3%	21%	20%	21%	16%
Category 2	100	7%	9%	20%	28%	22%	14%
Category 3		7%	9%	20%	28%	22%	14%
Category 4	48	12%	5%	22%	15%	33%	13%
Category 5		12%	5%	22%	15%	33%	13%
Non-Surge	143	13%	12%	20%	15%	19%	22%
Escambia	**393**	**15%**	**8%**	**17%**	**27%**	**20%**	**14%**
Category 1	95	13%	8%	20%	20%	24%	15%
Category 2	100	14%	16%	17%	16%	22%	14%
Category 3		14%	16%	17%	16%	22%	14%
Category 4	99	22%	5%	17%	36%	12%	8%
Category 5		22%	5%	17%	36%	12%	8%
Non-Surge	99	9%	2%	13%	35%	22%	19%
Okaloosa	**390**	**11%**	**10%**	**20%**	**24%**	**20%**	**15%**
Category 1	122	8%	11%	20%	29%	15%	17%
Category 2	123	14%	11%	13%	25%	17%	20%
Category 3		14%	11%	13%	25%	17%	20%
Category 4	96	8%	6%	30%	20%	20%	15%
Category 5		8%	6%	30%	20%	20%	15%
Non-Surge	49	13%	10%	19%	22%	32%	4%
Santa Rosa	**396**	**9%**	**10%**	**28%**	**20%**	**20%**	**14%**
Category 1	99	9%	4%	37%	18%	22%	10%
Category 2	99	10%	9%	27%	29%	17%	9%
Category 3		10%	9%	27%	29%	17%	9%
Category 4	100	8%	8%	28%	15%	25%	16%
Category 5		8%	8%	28%	15%	25%	16%
Non-Surge	98	7%	16%	20%	18%	19%	21%
Walton	**394**	**10%**	**6%**	**23%**	**28%**	**18%**	**14%**
Category 1	98	15%	15%	29%	22%	16%	4%
Category 2	99	7%	4%	30%	34%	16%	9%
Category 3		7%	4%	30%	34%	16%	9%
Category 4	99	11%	2%	14%	31%	19%	24%
Category 5		11%	2%	14%	31%	19%	24%
Non-Surge	98	7%	4%	19%	27%	22%	20%
Holmes	**150**	**10%**	**11%**	**14%**	**18%**	**28%**	**18%**
Washington	**150**	**8%**	**11%**	**24%**	**17%**	**16%**	**24%**

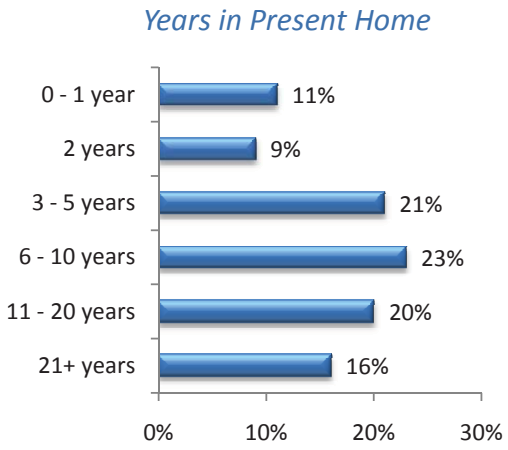

Years in This Area of Florida

	n	0 - 5 years	6 - 10 years	11 - 20 years	21 - 30 years	31 - 40 years	41 to 50 years	51+ years
West Florida	**2,255**	**18%**	**15%**	**21%**	**15%**	**11%**	**8%**	**12%**
Category 1	513	25%	19%	22%	16%	10%	4%	4%
Category 2	260	15%	15%	27%	17%	10%	7%	9%
Category 3	257	15%	15%	27%	17%	10%	7%	9%
Category 4	221	16%	19%	18%	16%	10%	11%	10%
Category 5	221	16%	19%	18%	16%	10%	11%	10%
Non-Surge	484	17%	13%	16%	16%	11%	9%	18%
Inland	299	13%	9%	18%	11%	13%	13%	21%
Bay	**390**	**20%**	**15%**	**16%**	**19%**	**10%**	**8%**	**12%**
Category 1	100	25%	16%	17%	21%	12%	3%	5%
Category 2	99	13%	17%	20%	19%	11%	12%	8%
Category 3		13%	17%	20%	19%	11%	12%	8%
Category 4	48	10%	13%	24%	24%	8%	6%	15%
Category 5		10%	13%	24%	24%	8%	6%	15%
Non-Surge	143	25%	13%	10%	16%	10%	8%	18%
Escambia	**390**	**16%**	**16%**	**20%**	**14%**	**12%**	**7%**	**16%**
Category 1	94	21%	22%	21%	15%	11%	2%	8%
Category 2	99	15%	7%	23%	18%	18%	4%	14%
Category 3		15%	7%	23%	18%	18%	4%	14%
Category 4	99	19%	18%	16%	11%	8%	14%	15%
Category 5		19%	18%	16%	11%	8%	14%	15%
Non-Surge	98	8%	15%	20%	12%	12%	6%	26%
Okaloosa	**390**	**17%**	**20%**	**24%**	**18%**	**9%**	**8%**	**4%**
Category 1	122	27%	22%	18%	14%	10%	5%	4%
Category 2	123	8%	15%	28%	24%	10%	8%	6%
Category 3		8%	15%	28%	24%	10%	8%	6%
Category 4	96	17%	26%	19%	18%	10%	6%	4%
Category 5		17%	26%	19%	18%	10%	6%	4%
Non-Surge	49	12%	17%	34%	15%	6%	13%	3%
Santa Rosa	**395**	**22%**	**16%**	**22%**	**15%**	**8%**	**8%**	**9%**
Category 1	99	20%	15%	28%	23%	9%	3%	2%
Category 2	99	23%	16%	28%	8%	4%	5%	15%
Category 3		23%	16%	28%	8%	4%	5%	15%
Category 4	100	18%	21%	20%	12%	9%	14%	7%
Category 5		18%	21%	20%	12%	9%	14%	7%
Non-Surge	97	25%	12%	13%	19%	11%	9%	11%
Walton	**391**	**17%**	**14%**	**23%**	**14%**	**11%**	**9%**	**11%**
Category 1	98	32%	15%	31%	5%	7%	9%	2%
Category 2	97	16%	18%	37%	12%	9%	6%	3%
Category 3		16%	18%	37%	12%	9%	6%	3%
Category 4	99	14%	14%	15%	19%	17%	9%	12%
Category 5		14%	14%	15%	19%	17%	9%	12%
Non-Surge	97	7%	9%	11%	21%	12%	12%	26%
Holmes	**149**	**10%**	**10%**	**17%**	**9%**	**15%**	**18%**	**21%**
Washington	**150**	**16%**	**9%**	**19%**	**14%**	**12%**	**8%**	**22%**

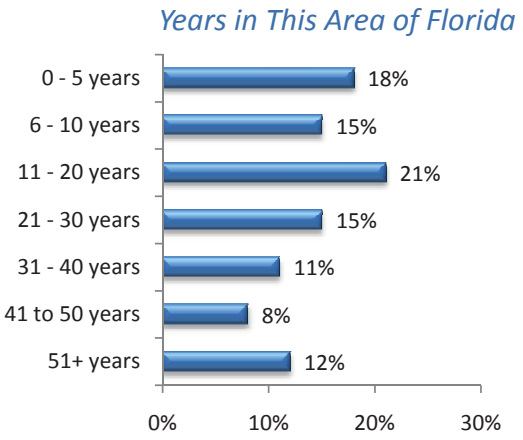

Number of People in Household

	n	1 person	2 people	3 people	4 people	5+ people
West Florida	**2,255**	**16%**	**42%**	**18%**	**13%**	**11%**
Category 1	512	16%	44%	18%	13%	10%
Category 2	261	15%	41%	22%	15%	8%
Category 3	259	15%	41%	22%	15%	8%
Category 4	219	18%	39%	19%	10%	14%
Category 5	217	18%	39%	19%	10%	14%
Non-Surge	488	18%	38%	18%	14%	12%
Inland	299	15%	49%	14%	12%	10%
Bay	**391**	**17%**	**41%**	**18%**	**12%**	**13%**
Category 1	101	16%	39%	15%	13%	18%
Category 2	100	16%	36%	22%	12%	14%
Category 3		16%	36%	22%	12%	14%
Category 4	46	16%	37%	32%	11%	4%
Category 5		16%	37%	32%	11%	4%
Non-Surge	144	18%	45%	14%	12%	11%
Escambia	**393**	**19%**	**36%**	**20%**	**12%**	**12%**
Category 1	95	27%	48%	9%	15%	2%
Category 2	100	15%	40%	24%	13%	8%
Category 3		15%	40%	24%	13%	8%
Category 4	98	20%	33%	19%	8%	20%
Category 5		20%	33%	19%	8%	20%
Non-Surge	100	17%	28%	25%	15%	15%
Okaloosa	**387**	**16%**	**41%**	**19%**	**13%**	**11%**
Category 1	120	9%	43%	21%	13%	14%
Category 2	123	10%	40%	27%	15%	8%
Category 3		10%	40%	27%	15%	8%
Category 4	95	26%	46%	10%	9%	9%
Category 5		26%	46%	10%	9%	9%
Non-Surge	49	24%	32%	13%	19%	12%
Santa Rosa	**395**	**12%**	**41%**	**19%**	**16%**	**11%**
Category 1	99	6%	46%	33%	10%	5%
Category 2	99	16%	44%	11%	26%	4%
Category 3		16%	44%	11%	26%	4%
Category 4	99	13%	38%	17%	15%	18%
Category 5		13%	38%	17%	15%	18%
Non-Surge	98	14%	35%	19%	14%	17%
Walton	**390**	**19%**	**44%**	**19%**	**11%**	**7%**
Category 1	97	23%	45%	10%	13%	8%
Category 2	98	19%	46%	22%	8%	5%
Category 3		19%	46%	22%	8%	5%
Category 4	98	15%	41%	23%	9%	11%
Category 5		15%	41%	23%	9%	11%
Non-Surge	97	18%	45%	21%	12%	4%
Holmes	**150**	**19%**	**47%**	**14%**	**10%**	**10%**
Washington	**149**	**12%**	**50%**	**14%**	**13%**	**10%**

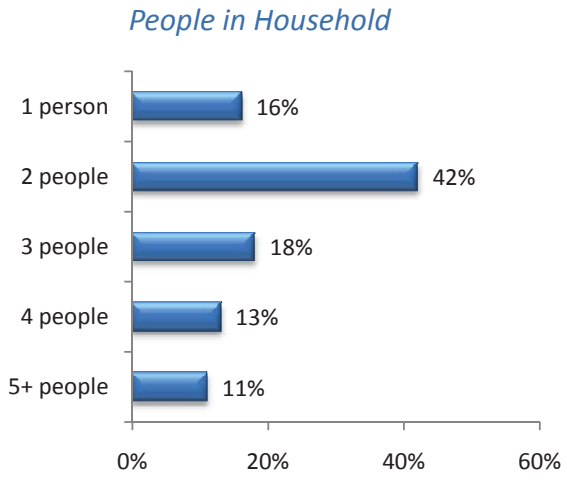

Household Members Under 18

	n	0 children	1 child	2 children	3+ children
West Florida	**2,254**	**67%**	**16%**	**10%**	**7%**
Category 1	510	68%	14%	11%	7%
Category 2	261	66%	17%	11%	6%
Category 3	259	66%	17%	11%	6%
Category 4	219	68%	19%	6%	6%
Category 5	218	68%	19%	6%	6%
Non-Surge	487	65%	14%	13%	8%
Inland	300	70%	15%	8%	6%
Bay	**391**	**66%**	**13%**	**11%**	**9%**
Category 1	101	61%	15%	12%	13%
Category 2	100	69%	8%	8%	14%
Category 3		69%	8%	8%	14%
Category 4	46	75%	15%	6%	4%
Category 5		75%	15%	6%	4%
Non-Surge	144	66%	15%	13%	6%
Escambia	**393**	**65%**	**17%**	**9%**	**9%**
Category 1	95	80%	7%	10%	3%
Category 2	100	62%	19%	12%	7%
Category 3		62%	19%	12%	7%
Category 4	98	58%	24%	8%	10%
Category 5		58%	24%	8%	10%
Non-Surge	100	64%	15%	7%	14%
Okaloosa	**384**	**68%**	**14%**	**13%**	**5%**
Category 1	118	64%	13%	15%	8%
Category 2	123	61%	21%	14%	4%
Category 3		61%	21%	14%	4%
Category 4	95	78%	13%	7%	2%
Category 5		78%	13%	7%	2%
Non-Surge	48	74%	3%	17%	7%
Santa Rosa	**395**	**62%**	**20%**	**12%**	**6%**
Category 1	99	61%	23%	12%	3%
Category 2	99	71%	14%	13%	3%
Category 3		71%	14%	13%	3%
Category 4	99	60%	27%	4%	9%
Category 5		60%	27%	4%	9%
Non-Surge	98	56%	17%	17%	10%
Walton	**391**	**72%**	**17%**	**7%**	**4%**
Category 1	97	74%	15%	5%	6%
Category 2	98	71%	21%	7%	1%
Category 3		71%	21%	7%	1%
Category 4	99	74%	14%	6%	5%
Category 5		74%	14%	6%	5%
Non-Surge	97	69%	17%	12%	3%
Holmes	**150**	**70%**	**17%**	**8%**	**5%**
Washington	**150**	**70%**	**13%**	**9%**	**8%**

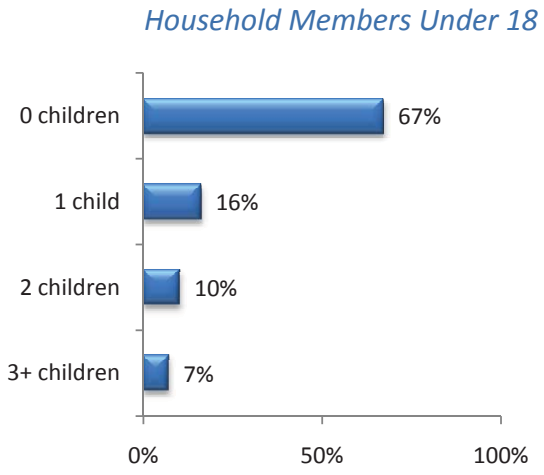

Household Members 80 or older

	n	0 people 80 or older	1 person 80 or older	2+ people 80 or older
West Florida	**2,255**	**94%**	**5%**	**1%**
Category 1	510	95%	4%	1%
Category 2	261	92%	6%	2%
Category 3	259	92%	6%	2%
Category 4	221	94%	6%	0%
Category 5	220	94%	6%	0%
Non-Surge	485	94%	4%	1%
Inland	299	96%	3%	2%
Bay	**391**	**94%**	**5%**	**1%**
Category 1	100	94%	5%	1%
Category 2	100	95%	2%	2%
Category 3		95%	2%	2%
Category 4	46	91%	8%	1%
Category 5		91%	8%	1%
Non-Surge	145	94%	6%	0%
Escambia	**391**	**93%**	**6%**	**1%**
Category 1	94	97%	2%	1%
Category 2	100	89%	11%	0%
Category 3		89%	11%	0%
Category 4	100	90%	9%	1%
Category 5		90%	9%	1%
Non-Surge	97	95%	3%	2%
Okaloosa	**387**	**95%**	**4%**	**1%**
Category 1	119	96%	3%	1%
Category 2	123	93%	5%	1%
Category 3		93%	5%	1%
Category 4	96	96%	4%	0%
Category 5		96%	4%	0%
Non-Surge	49	97%	3%	1%
Santa Rosa	**396**	**97%**	**3%**	**0%**
Category 1	99	96%	4%	0%
Category 2	99	95%	4%	1%
Category 3		95%	4%	1%
Category 4	100	97%	3%	0%
Category 5		97%	3%	0%
Non-Surge	98	99%	1%	0%
Walton	**391**	**92%**	**6%**	**2%**
Category 1	98	94%	4%	2%
Category 2	98	89%	7%	4%
Category 3		89%	7%	4%
Category 4	99	96%	4%	0%
Category 5		96%	4%	0%
Non-Surge	96	88%	8%	4%
Holmes	**149**	**95%**	**3%**	**3%**
Washington	**150**	**97%**	**2%**	**1%**

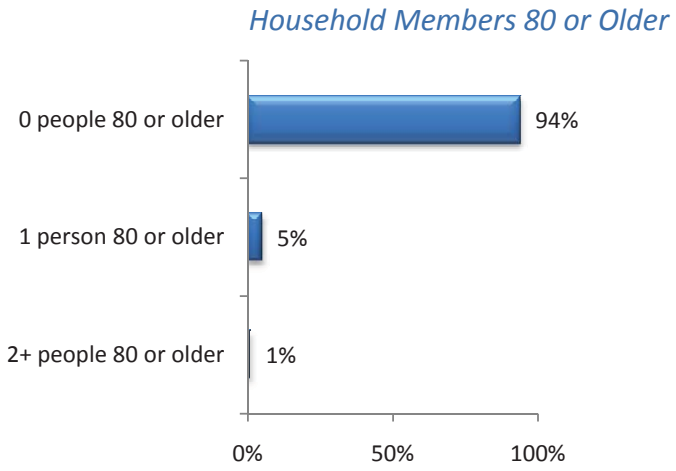

Ethnicity

	n	African American or Black	White or Caucasian	Hispanic	Other
West Florida	**2,223**	**14%**	**77%**	**5%**	**5%**
Category 1	500	3%	84%	9%	4%
Category 2	255	14%	80%	2%	4%
Category 3	253	14%	80%	2%	4%
Category 4	219	16%	74%	4%	5%
Category 5	217	16%	74%	4%	5%
Non-Surge	482	20%	68%	6%	7%
Inland	297	14%	77%	3%	6%
Bay	**388**	**16%**	**74%**	**5%**	**6%**
Category 1	98	3%	81%	9%	6%
Category 2	99	13%	81%	0%	6%
Category 3		13%	81%	0%	6%
Category 4	47	2%	95%	0%	2%
Category 5		2%	95%	0%	2%
Non-Surge	144	26%	60%	7%	7%
Escambia	**386**	**25%**	**66%**	**4%**	**4%**
Category 1	94	10%	83%	0%	7%
Category 2	97	27%	67%	4%	3%
Category 3		27%	67%	4%	3%
Category 4	99	34%	55%	8%	3%
Category 5		34%	55%	8%	3%
Non-Surge	96	25%	66%	5%	5%
Okaloosa	**381**	**14%**	**73%**	**9%**	**5%**
Category 1	116	3%	81%	14%	2%
Category 2	122	8%	80%	6%	6%
Category 3		8%	80%	6%	6%
Category 4	94	20%	67%	8%	5%
Category 5		20%	67%	8%	5%
Non-Surge	49	33%	54%	6%	7%
Santa Rosa	**391**	**8%**	**85%**	**4%**	**2%**
Category 1	98	0%	93%	7%	0%
Category 2	98	16%	82%	0%	2%
Category 3		16%	82%	0%	2%
Category 4	99	8%	90%	0%	2%
Category 5		8%	90%	0%	2%
Non-Surge	96	7%	78%	10%	5%
Walton	**380**	**3%**	**85%**	**3%**	**8%**
Category 1	94	0%	82%	14%	4%
Category 2	92	2%	96%	0%	3%
Category 3		2%	96%	0%	3%
Category 4	97	5%	83%	0%	12%
Category 5		5%	83%	0%	12%
Non-Surge	97	7%	82%	0%	11%
Holmes	**149**	**5%**	**84%**	**5%**	**7%**
Washington	**148**	**22%**	**72%**	**1%**	**5%**

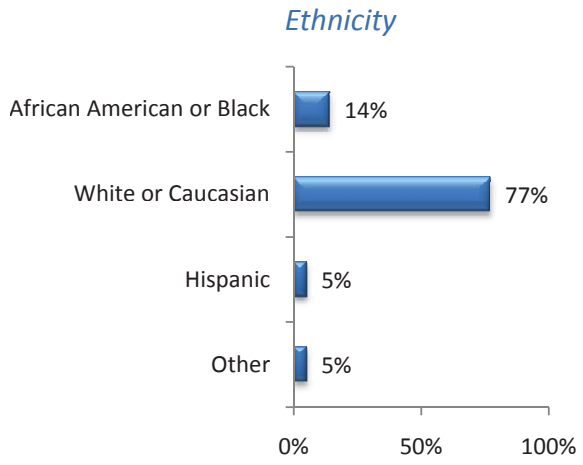

Total Household Income

	n	Less than $15,000	$15,000 to $24,999	$25,000 to $39,999	$40,000 to $79,999	Over $80,000
West Florida	**1,708**	**9%**	**11%**	**18%**	**33%**	**29%**
Category 1	396	3%	9%	13%	30%	45%
Category 2	194	6%	9%	16%	36%	33%
Category 3	196	6%	9%	16%	36%	33%
Category 4	168	8%	12%	17%	37%	26%
Category 5	162	8%	12%	17%	37%	26%
Non-Surge	363	15%	13%	21%	31%	20%
Inland	229	15%	14%	29%	27%	15%
Bay	**299**	**10%**	**9%**	**16%**	**35%**	**30%**
Category 1	80	3%	9%	21%	27%	40%
Category 2	83	8%	11%	6%	40%	35%
Category 3		8%	11%	6%	40%	35%
Category 4	34	7%	6%	17%	45%	25%
Category 5		7%	6%	17%	45%	25%
Non-Surge	102	16%	9%	19%	34%	22%
Escambia	**307**	**12%**	**13%**	**24%**	**28%**	**23%**
Category 1	77	4%	6%	7%	40%	43%
Category 2	77	10%	15%	28%	30%	17%
Category 3		10%	15%	28%	30%	17%
Category 4	74	13%	18%	31%	19%	19%
Category 5		13%	18%	31%	19%	19%
Non-Surge	79	19%	12%	26%	25%	17%
Okaloosa	**292**	**4%**	**13%**	**14%**	**36%**	**32%**
Category 1	88	1%	18%	14%	24%	42%
Category 2	95	1%	6%	17%	38%	38%
Category 3		1%	6%	17%	38%	38%
Category 4	71	5%	11%	11%	51%	22%
Category 5		5%	11%	11%	51%	22%
Non-Surge	38	14%	19%	16%	29%	22%
Santa Rosa	**289**	**7%**	**6%**	**12%**	**40%**	**35%**
Category 1	77	2%	2%	5%	36%	55%
Category 2	67	11%	6%	9%	36%	38%
Category 3		11%	6%	9%	36%	38%
Category 4	73	3%	7%	10%	47%	32%
Category 5		3%	7%	10%	47%	32%
Non-Surge	72	11%	8%	24%	41%	17%
Walton	**292**	**6%**	**12%**	**16%**	**29%**	**36%**
Category 1	74	4%	6%	21%	23%	46%
Category 2	68	0%	6%	17%	35%	41%
Category 3		0%	6%	17%	35%	41%
Category 4	78	7%	12%	9%	35%	36%
Category 5		7%	12%	9%	35%	36%
Non-Surge	72	12%	23%	19%	24%	22%
Holmes	**115**	**16%**	**21%**	**28%**	**22%**	**13%**
Washington	**114**	**14%**	**8%**	**29%**	**32%**	**17%**

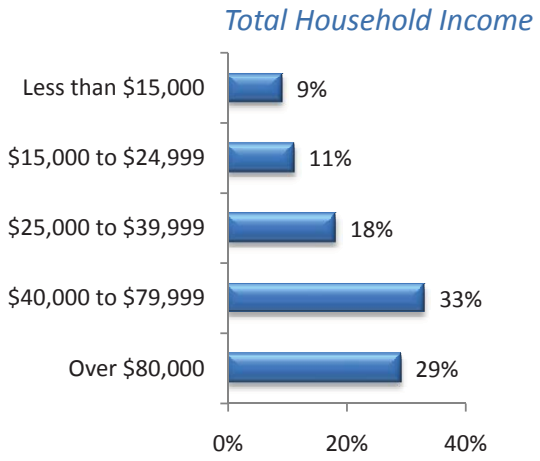

Education Level

	n	Some high school	High school graduate	Some college	College graduate	Post graduate
West Florida	**2,184**	**6%**	**22%**	**33%**	**27%**	**13%**
Category 1	489	2%	16%	32%	30%	20%
Category 2	254	2%	21%	30%	31%	16%
Category 3	253	2%	21%	30%	31%	16%
Category 4	211	8%	20%	33%	28%	12%
Category 5	216	8%	20%	33%	28%	12%
Non-Surge	475	7%	26%	37%	23%	8%
Inland	286	14%	34%	30%	18%	5%
Bay	**379**	**5%**	**23%**	**37%**	**26%**	**10%**
Category 1	97	1%	20%	41%	27%	11%
Category 2	97	4%	16%	28%	38%	14%
Category 3		4%	16%	28%	38%	14%
Category 4	47	4%	23%	29%	21%	22%
Category 5		4%	23%	29%	21%	22%
Non-Surge	138	8%	28%	41%	18%	4%
Escambia	**380**	**6%**	**23%**	**32%**	**25%**	**15%**
Category 1	87	0%	11%	30%	32%	27%
Category 2	97	2%	28%	31%	27%	13%
Category 3		2%	28%	31%	27%	13%
Category 4	98	9%	26%	28%	28%	9%
Category 5		9%	26%	28%	28%	9%
Non-Surge	98	9%	24%	40%	13%	14%
Okaloosa	**379**	**2%**	**18%**	**34%**	**31%**	**15%**
Category 1	115	2%	23%	26%	29%	20%
Category 2	122	1%	21%	31%	32%	15%
Category 3		1%	21%	31%	32%	15%
Category 4	93	6%	6%	43%	29%	16%
Category 5		6%	6%	43%	29%	16%
Non-Surge	49	0%	20%	39%	37%	3%
Santa Rosa	**383**	**4%**	**20%**	**34%**	**29%**	**14%**
Category 1	97	2%	8%	36%	32%	22%
Category 2	98	4%	18%	31%	33%	14%
Category 3		4%	18%	31%	33%	14%
Category 4	94	4%	20%	36%	28%	12%
Category 5		4%	20%	36%	28%	12%
Non-Surge	94	5%	31%	32%	23%	8%
Walton	**377**	**6%**	**21%**	**29%**	**29%**	**15%**
Category 1	93	3%	16%	31%	32%	18%
Category 2	93	0%	21%	29%	23%	27%
Category 3		0%	21%	29%	23%	27%
Category 4	95	11%	25%	27%	30%	7%
Category 5		11%	25%	27%	30%	7%
Non-Surge	96	9%	20%	29%	31%	11%
Holmes	**142**	**13%**	**33%**	**33%**	**15%**	**7%**
Washington	**144**	**15%**	**34%**	**28%**	**20%**	**3%**

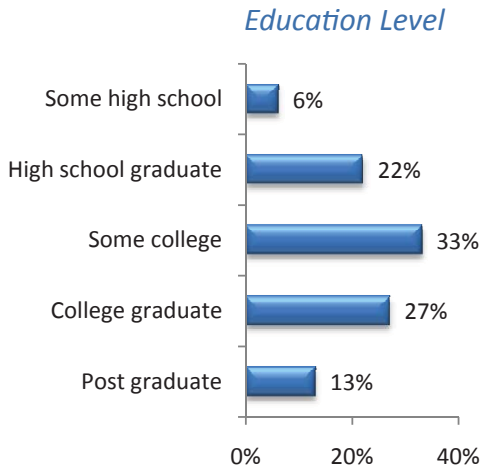

Gender

	n	Male	Female
West Florida	**2,300**	**49%**	**51%**
Category 1	529	47%	53%
Category 2	263	54%	46%
Category 3	262	54%	46%
Category 4	225	46%	54%
Category 5	225	46%	54%
Non-Surge	496	48%	52%
Inland	300	49%	51%
Bay	**400**	**45%**	**55%**
Category 1	104	35%	65%
Category 2	100	55%	45%
Category 3		55%	45%
Category 4	50	59%	41%
Category 5		59%	41%
Non-Surge	146	42%	58%
Escambia	**400**	**44%**	**56%**
Category 1	100	48%	52%
Category 2	100	59%	41%
Category 3		59%	41%
Category 4	100	29%	71%
Category 5		29%	71%
Non-Surge	100	46%	54%
Okaloosa	**400**	**47%**	**53%**
Category 1	125	47%	53%
Category 2	125	51%	49%
Category 3		51%	49%
Category 4	100	39%	61%
Category 5		39%	61%
Non-Surge	50	55%	45%
Santa Rosa	**400**	**57%**	**43%**
Category 1	100	56%	44%
Category 2	100	58%	42%
Category 3		58%	42%
Category 4	100	56%	44%
Category 5		56%	44%
Non-Surge	100	58%	42%
Walton	**400**	**50%**	**50%**
Category 1	100	47%	53%
Category 2	100	42%	58%
Category 3		42%	58%
Category 4	100	62%	38%
Category 5		62%	38%
Non-Surge	100	44%	56%
Holmes	**150**	**49%**	**51%**
Washington	**150**	**49%**	**51%**

Gender

16. Appendix A

Evacuation Study

Q.1 INTERVIEWER: Type in appropriate number from introduction.
- ❑ 1 Youngest male over 18
- ❑ 2 Oldest male
- ❑ 3 Youngest female over 18
- ❑ 4 Oldest female

[IF THE ANSWER IS NOT 99, THEN SKIP TO QUESTION 6]

Q.2 DUMMY QUESTION – Cluster

Q.4 DUMMY QUESTION - Region Code

Q.5 DUMMY QUESTION - Coastal/Inland

Q.6 Do you live at this residence year-round?
- ❑ 1 Yes
- ❑ 2 No
- ❑ 3 Other

[IF THE ANSWER IS 1, THEN SKIP TO QUESTION 8]

Q.7 Do you live here at least part of the time during the summer or fall?
- ❑ 1 Yes
- ❑ 2 No
- ❑ 3 Other

[IF THE ANSWER IS 2 OR 3, THEN SKIP TO QUESTION 224]

Q.8 - Q.15 DUMMY QUESTIONS

Q.16 Have you ever seen a map of your county showing areas that would need to evacuate in case of a hurricane?
- ❑ 1 Yes
- ❑ 2 No
- ❑ 3 Don't know/not sure

Q.17 Hurricanes are numbered from Category 1, the weakest, to Category 5, the strongest. Do you have access to the Internet so you could look up information about hurricanes?
- ❑ 1 Yes
- ❑ 2 No
- ❑ 3 Don't know/depends

Q.18 Have you ever visited ____ County's website to look up information about hurricanes?
- ❑ 1 Yes
- ❑ 2 No
- ❑ 3 Don't know/depends

[IF THE ANSWER TO QUESTION 5 IS 2, THEN SKIP TO QUESTION 30]

1

Q.19 ____ County has identified storm surge areas that people would need to evacuate in certain hurricanes. Do you live in one of the storm surge hurricane evacuation zones or do you live in an area that would not be affected by storm surge?
- ❑ 1 Surge evacuation zone
- ❑ 2 Area not affected by surge
- ❑ 3 Don't know/not sure

Q.20 [VERSION1]
Do you live in the Tropical Storm-Category 2 evacuation zone or the Category 3-Category 5 evacuation zone?
[Levy, Dixie, Taylor, Jefferson]
- ❑ 1 Tropical Storm - Category 2
- ❑ 2 --
- ❑ 3 Category 3 - Category 5
- ❑ 4 --
- ❑ 5 --
- ❑ 6 --
- ❑ 7 Don't know/not sure

Q.21 [VERSION2]
Do you live in Category 1, Category 2/3, or the Category 4/5 evacuation zone?
[Citrus, Gulf, Escambia, Santa Rosa,Walton]
- ❑ 1 Category 1
- ❑ 2 Category 2/3
- ❑ 3 -
- ❑ 4 Category 4/5
- ❑ 5 -
- ❑ 6 -
- ❑ 7 Don't know/not sure

Q.22 [VERSION3]
Do you live in the A/B evacuation zone, the C evacuation zone, or the D/E evacuation zone?
[Hernando]
- ❑ 1 A/B
- ❑ 2 -
- ❑ 3 C
- ❑ 4 D/E
- ❑ 5 -
- ❑ 6 -
- ❑ 7 Don't know/not sure

Q.23 [VERSION4]
Do you live in the zone that would need to be evacuated in Category 1, 2, 3, and 4 hurricanes or in the zone that would need to be evacuated only in Category 5 hurricanes?
[Brevard]
- ❑ 1 Cat1/Cat 2/Cat 3/Cat 4
- ❑ 2 -
- ❑ 3 -
- ❑ 4 -
- ❑ 5 Cat 5
- ❑ 6 -
- ❑ 7 Don't know/not sure

2

Q.24 [VERSION5]
Do you live in the Category 1/Category 2 zone, the Category 3 zone, or the Category 4/Category 5 zone?
[Volusia]

- ❑ 1 Cat1/Cat 2
- ❑ 2 -
- ❑ 3 Cat 3
- ❑ 4 Cat 4/5
- ❑ 5 -
- ❑ 6 -
- ❑ 7 Don't know/not sure

Q.25 [VERSION6]
Do you live in the Tropical Storm – Category 1 evacuation zone or the Category 2 – Category 5 evacuation zone?
[Wakulla, Franklin]

- ❑ 1 Tropical Storm/Cat 1
- ❑ 2 Cat 2 - Cat 5
- ❑ 3 -
- ❑ 4 -
- ❑ 5 -
- ❑ 6 -
- ❑ 7 Don't know/not sure

Q.26 [VERSION7]
Indian River: Do you live in the Category 1/2 zone or the Category 3/5 zone?
Palm Beach: Do you live in Zone A -- Category 1 and 2 storms or Zone B -- Category 3, 4, and 5 storms?
[Indian River, Palm Beach]

- ❑ 1 Zone A - Cat 1/2
- ❑ 2 -
- ❑ 3 Zone B - Cat 3/5
- ❑ 4 -
- ❑ 5 -
- ❑ 6 -
- ❑ 7 Don't know/not sure

Q.27 [VERSION8]
Do you live in the Category 1 zone, the Category 3 zone, or the Category 5 zone?
[Martin, St. Lucie]

- ❑ 1 Cat 1
- ❑ 2 -
- ❑ 3 Cat 3
- ❑ 4 -
- ❑ 5 Cat 5
- ❑ 6 -
- ❑ 7 Don't know/not sure

3

Q.28 [VERSION9]
Do you live in evacuation zone A, B, C, D, or E?
[Tampa Bay]

- ❑ 1 A
- ❑ 2 B
- ❑ 3 C
- ❑ 4 D
- ❑ 5 E
- ❑ 6 -
- ❑ 7 Don't know/not sure

Q.29 [VERSION10]
Do you live in evacuation Zone A, Zone B, or Zone C?
[Miami-Dade, Okaloosa]

- ❑ 1 A
- ❑ 2 B
- ❑ 3
- ❑ 4 C
- ❑ 5
- ❑ 6
- ❑ 7 Don't know/not sure

Q.30 Let's talk about hurricanes.
A category 2 hurricane has winds of 100 MPH. If a category 2 hurricane with 100 MPH winds passed directly over your location, do you believe storm surge or waves would reach your home and cause flooding severe enough to pose a serious danger to your safety?

- ❑ 1 Yes
- ❑ 2 No
- ❑ 3 Don't know/depends

Q.31 Considering both wind from the hurricane as well as flooding, do you think it would be safe for you to stay in your home or building if a category 2 hurricane with 100 MPH winds passed directly over your location?

- ❑ 1 Yes
- ❑ 2 No
- ❑ 3 Don't know/depends

Q.32 In a category 2 hurricane with winds of 100 MPH, do you think Emergency Management officials in ____ County would issue an evacuation notice saying you should leave your home and go someplace safer? That is, would they tell you to evacuate?

- ❑ 1 Yes
- ❑ 2 No
- ❑ 3 Don't know/depends

Q.33a Suppose officials DID issue a mandatory evacuation notice saying you had to leave because of potential flooding from a category 1 OR 2 hurricane. In that case, would you leave your home to go someplace safer?

- ❑ 1 Yes
- ❑ 2 No
- ❑ 3 Don't know/depends

[IF THE ANSWER IS NOT 99, THEN SKIP TO QUESTION 358]

4

Q.33b Suppose that officials **DID** issue a mandatory evacuation notice saying that everyone living in areas that would be affected by flooding in a category 1 OR 2 hurricane and everyone living in mobile homes or manufactured housing in **[ANSWER TO Q. 10]** County must evacuate their homes and go to a safer location. In that case, would you leave your home to go someplace safer?

- ❑ 1 Yes
- ❑ 2 No
- ❑ 3 Don't know/depends

Q.34 If you DID evacuate, would you go to: Read first 3 choices, then read "or someplace else?"

[READ ANSWERS IN RANDOM ORDER, EXCEPT THE LAST 3]

- ❑ 1 Hurricane shelter operated by the County or Red Cross
- ❑ 2 Friend or relative
- ❑ 3 Hotel/motel
- ❑ 4 Depends/don't know
- ❑ 5 None of the above; insists would not evacuate
- ❑ 6 Other place

[IF THE ANSWER IS 4 OR 5, THEN SKIP TO QUESTION 38]

Q.35 Where would that be located? (READ)

- ❑ 1 Your own neighborhood
- ❑ 2 Someplace else in your own county
- ❑ 3 Someplace else in Florida
- ❑ 4 Someplace outside Florida
- ❑ 5 [DO NOT READ] Don't know

[IF THE ANSWER IS 1 OR 5, THEN SKIP TO QUESTION 38]

Q.36 In what city would that be located? (If they cannot name a specific city, WRITE "Not sure")

_____ (340-414)

[IF THE ANSWER TO QUESTION 35 IS 1 OR 2 OR 3, THEN SKIP TO QUESTION 38]

Q.37 In what state is that located?

- ❑ 1 Florida
- ❑ 2 Alabama
- ❑ 3 Georgia
- ❑ 4 Tennessee
- ❑ 5 Mississippi
- ❑ 6 South Carolina
- ❑ 7 North Carolina
- ❑ 8 Alabama
- ❑ 9 Other
- ❑ 0 Don't know

Q.38 Remember that a category 1 is the weakest and 5 is the strongest. A category 3 hurricane has winds of 125 MPH. Emergency management officials call it a major hurricane. If a category 3 hurricane with 125 MPH winds passed directly over your location, do you believe storm surge or waves would reach your home and cause flooding severe enough to pose a serious danger to your safety?

- ❑ 1 Yes
- ❑ 2 No
- ❑ 3 Don't know/depends

5

Q.39 Considering both wind and flooding, do you think it would be safe for you to stay in your home if a category 3 hurricane with 125 MPH winds passed directly over your location?

- ❑ 1 Yes
- ❑ 2 No
- ❑ 3 Don't know/depends

Q.40 In a category 3 hurricane with winds of 125 MPH, do you think Emergency Management officials in ____ County would issue an evacuation notice saying you should leave your home and go someplace safer?

- ❑ 1 Yes
- ❑ 2 No
- ❑ 3 Don't know/depends

Q.41a Suppose officials DID issue a mandatory evacuation notice saying you had to leave because of potential flooding from a category 3 hurricane. In that case, would you leave your home to go someplace safer?

- ❑ 1 Yes
- ❑ 2 No
- ❑ 3 Don't know/depends

Q41b Suppose that officials **DID** issue a mandatory evacuation notice saying that everyone living in areas that would be affected by flooding in a category 3 hurricane and everyone living in mobile homes or manufactured housing in **[ANSWER TO Q. 10]** County must evacuate their homes and go to a safer location. That would apply to everyone living in areas that would be flooded by a category 1, 2, OR 3 hurricane and everyone in mobile homes. In that case, would you leave your home to go someplace safer?

- ❑ 1 Yes
- ❑ 2 No
- ❑ 3 Don't know/depends

Q.42 If you DID evacuate, would you go to a different place than you would in a Category 2 hurricane?

- ❑ 1 Yes - I would go someplace different
- ❑ 2 No - same as category 2 answer

[IF THE ANSWER IS 2, THEN SKIP TO QUESTION 47]

Q.43 Would you go to: Read first 3 choices, then read "or someplace else?"

[READ ANSWERS IN RANDOM ORDER, EXCEPT THE LAST 3]

- ❑ 1 Hurricane shelter operated by the County or Red Cross
- ❑ 2 Friend or relative
- ❑ 3 Hotel/motel
- ❑ 4 Depends/don't know
- ❑ 5 None of the above; insists would not evacuate
- ❑ 6 Other place

[IF THE ANSWER IS 4 OR 5, THEN SKIP TO QUESTION 47]

Q.44 Where would that be located? (READ)

- ❑ 1 Your own neighborhood
- ❑ 2 Someplace else in your own county
- ❑ 3 Someplace else in Florida
- ❑ 4 Someplace outside Florida
- ❑ 5 [DO NOT READ] Don't know

[IF THE ANSWER IS 1 OR 5, THEN SKIP TO QUESTION 47]

Q.45 In what city would that be located? (If they cannot name a specific city, WRITE "Not sure")

_____

[IF THE ANSWER TO QUESTION 44 IS 1 OR 2 OR 3, THEN SKIP TO QUESTION 47]

6

Q.46 In what state is that located?
- ❑ 1 Florida
- ❑ 2 Alabama
- ❑ 3 Georgia
- ❑ 4 Tennessee
- ❑ 5 Mississippi
- ❑ 6 South Carolina
- ❑ 7 North Carolina
- ❑ 8 Alabama
- ❑ 9 Other
- ❑ 0 Don't know

Q.47 Finally I would like you to consider a category 4 hurricane with winds of 155 MPH. It would almost be a category 5 hurricane. If a category 4 hurricane passed directly over your location, do you believe storm surge or waves would reach your home and cause flooding severe enough to pose a serious danger to your safety?
- ❑ 1 Yes
- ❑ 2 No
- ❑ 3 Don't know/depends

Q.48 Considering both wind and flooding, do you think it would be safe for you to stay in your home or building if a category 4 hurricane with 155 MPH winds passed directly over your location?
- ❑ 1 Yes
- ❑ 2 No
- ❑ 3 Don't know/depends

Q.49 In a category 4 hurricane with winds of 155 MPH, do you think Emergency Management officials in ____ County would issue an evacuation notice saying you should leave your home and go someplace safer?
- ❑ 1 Yes
- ❑ 2 No
- ❑ 3 Don't know/depends

Q.50a Suppose that officials decided that the storm could strengthen and become a category 5 hurricane. If they issued a mandatory evacuation notice saying you should leave your home and go someplace safer, would you leave your home to go someplace safer?
- ❑ 1 Yes
- ❑ 2 No
- ❑ 3 Don't know/depends

Q.50b Suppose that officials decided that the storm could strengthen and become a category 5 hurricane. **They** issued a mandatory evacuation notice saying that everyone living in areas that would be affected by flooding in Category 1, 2, 3, 4, or 5 hurricane and everyone living in mobile homes or manufactured housing in **[ANSWER TO Q. 10]** County must evacuate their home and go to a safer location. In that case, would you leave your home to go someplace safer?
- ❑ 1 Yes
- ❑ 2 No
- ❑ 3 Don't know/depends

7

Q.51 If you DID evacuate, would you go to a different place than you would in a category 3 hurricane? (IF NEEDED: ...Which was described in the previous scenario)
- ❑ 1 Yes - I would go someplace different
- ❑ 2 No - same as category 3 answer
- ❑ 3 No - same as category 2 answer

Q.52 Would you go to: Read first 3 choices, then read "or someplace else?"
- ❑ 1 Hurricane shelter operated by the County or Red Cross
- ❑ 2 Friend or relative
- ❑ 3 Hotel/motel
- ❑ 4 Depends/don't know
- ❑ 5 None of the above; insists would not evacuate
- ❑ 6 Other place

[IF THE ANSWER IS 4 OR 5, THEN SKIP TO QUESTION 56]

Q.53 Where would that be located? (READ)
- ❑ 1 Your own neighborhood
- ❑ 2 Someplace else in your own county
- ❑ 3 Someplace else in Florida
- ❑ 4 Someplace outside Florida
- ❑ 5 [DO NOT READ] Don't know

[IF THE ANSWER IS 1 OR 5, THEN SKIP TO QUESTION 56]

Q.54 In what city would that be located? (If they cannot name a specific city, WRITE "Not sure")

_____

[IF THE ANSWER TO QUESTION 53 IS 1 OR 2 OR 3, THEN SKIP TO QUESTION 56]

Q.55 In what state is that located?
- ❑ 1 Florida
- ❑ 2 Alabama
- ❑ 3 Georgia
- ❑ 4 Tennessee
- ❑ 5 Mississippi
- ❑ 6 South Carolina
- ❑ 7 North Carolina
- ❑ 8 Alabama
- ❑ 9 Other
- ❑ 0 Don't know

[IF THE ANSWER TO QUESTION 34 IS NOT 1, AND...]
[IF THE ANSWER TO QUESTION 43 IS NOT 1, AND...]
[IF THE ANSWER TO QUESTION 52 IS NOT 1, THEN SKIP TO QUESTION 57]

Q.56 ____ County officials encourage evacuees to stay with friends or relatives in locations outside the areas being told to evacuate. Do you have friends or relatives in safe locations with whom you could stay in an evacuation if necessary?
- ❑ 1 Yes
- ❑ 2 No
- ❑ 3 Don't know/depends
- ❑ 4 Other

Q.57 How many vehicles would be available in your household that you could use to evacuate? (33 = DK) (Record "0" if no vehicles are available)

Number of vehicles ..... ____

[IF THE ANSWER IS 0, THEN SKIP TO QUESTION 60]

8

Q.58 How many vehicles would your household take if you evacuated? (33 = DK) (Record "0" if no vehicles are available)

Number of vehicles ..... ____

Q.59 If you evacuated, would you take a motor home or pull a trailer, boat, or camper?

- ❑ 1 Yes
- ❑ 2 No
- ❑ 3 Don't know
- ❑ 4 Other

Q.60 In an evacuation, would you or anyone in your household require assistance in order to evacuate?

- ❑ 1 Yes
- ❑ 2 No
- ❑ 3 Not sure

[IF THE ANSWER IS 2 OR 3, THEN SKIP TO QUESTION 64]

Q.61 Would the person just need transportation, or do they have a disability or medical problem that would require special assistance?

- ❑ 1 Transportation only
- ❑ 2 Special need
- ❑ 3 Both
- ❑ 4 Don't know
- ❑ 5 Other

Q.62 Would that assistance be provided by someone within your household, by an outside agency, or by a friend or relative outside your household?

- ❑ 1 Within household
- ❑ 2 Friend/relative (outside)
- ❑ 3 Outside agency
- ❑ 4 Don't know
- ❑ 5 Other

Q.63 Is that person registered with ____ County as a person who would have special needs during a hurricane evacuation?

- ❑ 1 Yes
- ❑ 2 No
- ❑ 3 Don't know/not sure

Q.64 Do you and your family currently have a definite plan for deciding whether to evacuate and where to go if a hurricane threatened?

- ❑ 1 Yes
- ❑ 2 No
- ❑ 3 Not very definite
- ❑ 4 Don't know
- ❑ 5 Other

Q.65 Are there any obstacles other than a lack of transportation or special needs that I've asked about that would prevent you from being able to leave your home and go someplace safer during a hurricane threat?

- ❑ 1 Yes
- ❑ 2 No

[IF THE ANSWER IS 2, THEN SKIP TO QUESTION 68]

9

Q.66 What is that obstacle? (Record up to 3)

- ❑ 1 Pet
- ❑ 2 Job
- ❑ 3 Need to care for another person
- ❑ 4 Spouse/other won't leave
- ❑ 5 Lack of money
- ❑ 6 No place to go
- ❑ 7 Other

Q.67 _____

Question	Andrew	Charley	Dennis	Floyd	Frances	Georges	Ivan	Jeanne	Kate	Katrina	Opal	Wilma
Intstructional	68	77	86	95	104	113	122	131	140	149	158	167
Where were you living in this location when	69	78	87	96	105	114	123	132	141	150	159	168
Did you leave home to go someplace safer	70	79	88	97	106	115	124	133	142	151	160	169
Did you go to: shelter, friend, hotel . . .	71	80	89	98	107	116	125	134	143	152	161	170
Where was that located? Neighborhood . . .	72	81	90	99	108	117	126	135	144	153	162	171
In what **city**? (VERBATIM)	73	82	91	100	109	118	127	136	145	154	163	172
In what **state**?	74	83	92	101	110	119	128	137	146	155	164	173
During the threat, were you told to evac.?	75	84	93	102	111	120	129	138	147	156	165	174
Recommended or mandatory evacuation?	76	85	94	103	112	121	130	139	148	157	166	175

Q.68 Andrew

Q.69 Were you living in this location and at home, that is, not out of town, when Hurricane Andrew began to threaten this area in 1992?

- ❑ 1 Yes
- ❑ 2 No
- ❑ 3 Don't know/other

[IF THE ANSWER IS 2 OR 3, THEN SKIP TO QUESTION 77]

Q.70 Did you leave your home to go someplace safer in response to the threat created by Hurricane Andrew?

- ❑ 1 Yes
- ❑ 2 No
- ❑ 3 Don't know

[IF THE ANSWER IS 2 OR 3, THEN SKIP TO QUESTION 75]

Q.71 Did you go: Read first 3 choices, then read "or someplace else?"

[READ ANSWERS IN RANDOM ORDER, EXCEPT THE LAST 2]

- ❑ 1 Public shelter (or Red Cross shelter)
- ❑ 2 Friend/relative
- ❑ 3 Hotel/motel
- ❑ 4 Other
- ❑ 5 Don't know

Q.72 Where was that located? (READ)

- ❑ 1 Your own neighborhood
- ❑ 2 Someplace else in your own county
- ❑ 3 Someplace else in Florida
- ❑ 4 Someplace outside Florida
- ❑ 5 [DO NOT READ] Don't know

[IF THE ANSWER IS 1 OR 5, THEN SKIP TO QUESTION 75]

10

Q.73 In what city was that located? (If they cannot name a specific city, WRITE "Not sure")

_____

[IF THE ANSWER TO QUESTION 72 IS 1 OR 2 OR 3, THEN SKIP TO QUESTION 75]

Q.74 In what state was that located?
- ❑ 1 Florida
- ❑ 2 Alabama
- ❑ 3 Georgia
- ❑ 4 Tennessee
- ❑ 5 Mississippi
- ❑ 6 South Carolina
- ❑ 7 North Carolina
- ❑ 8 Alabama
- ❑ 9 Other
- ❑ 0 Don't know

Q.75 During the threat, did you hear either directly or indirectly anyone in an official position - such as elected officials, emergency management officials, or police - say that you and people in your location should evacuate to a safer place? That is, did state or local officials issue any kind of evacuation notice that applied to you that you were aware of before the storm had passed?
- ❑ 1 Yes
- ❑ 2 No
- ❑ 3 Don't know

[IF THE ANSWER IS 2 OR 3, THEN SKIP TO QUESTION 77]

Q.76 During Hurricane Andrew, did officials recommend that you should evacuate or did they say it was mandatory that you must evacuate?
- ❑ 1 Should
- ❑ 2 Must
- ❑ 3 Don't know

[IF THE ANSWER TO QUESTION 3 IS 40, THEN SKIP TO QUESTION 105]

Q.176 Which of the following types of structures do you live in? Do you live in a: (READ)
- ❑ 1 Detached single family home
- ❑ 2 Duplex, triplex, quadruple home
- ❑ 3 Multi-family building - 4 stories or less (apartment/condo)
- ❑ 4 Multi-family building - more than 4 stories (apartment/condo)
- ❑ 5 Mobile home
- ❑ 6 Manufactured home
- ❑ 7 Recreational vehicle (RV)
- ❑ 8 Boat
- ❑ 9 Some other type of structure
- ❑ 0 [DO NOT READ] Don't know/refused

[IF THE ANSWER IS 1-4 OR 7-8, THEN SKIP TO QUESTION 178]
[IF THE ANSWER IS 9 OR 10, THEN SKIP TO QUESTION 180]

Q.177 Is your Mobile or Manufactured home built to the stronger wind standards they started using in 1994?
- ❑ 1 Yes
- ❑ 2 No
- ❑ 3 Don't know

[IF THE ANSWER TO QUESTION 176 IS 5 OR 6, THEN SKIP TO QUESTION 180]

11

Q.178 Was your home built after 2002?
- ❑ 1 Yes
- ❑ 2 No
- ❑ 3 Don't know

Q.179 Do you have protection for all of the windows and sliding glass doors in your house?
- ❑ 1 Yes
- ❑ 2 No
- ❑ 3 Don't know

[IF THE ANSWER TO QUESTION 66 IS 1, THEN SKIP TO QUESTION 181]

Q.180 Do you have any pets?
- ❑ 1 Yes
- ❑ 2 No
- ❑ 3 Refused

[IF THE ANSWER IS 2 OR 3, THEN SKIP TO QUESTION 184]

Q.181 What would you do with your pets during a hurricane evacuation? (DO NOT READ - CATEGORIZE)
- ❑ 1 Stay behind with them
- ❑ 2 Take them to our destination with us
- ❑ 3 Leave them at home
- ❑ 4 Board them
- ❑ 5 Leave them with a friend
- ❑ 6 Leave some, take some
- ❑ 7 Don't know
- ❑ 8 Refused
- ❑ 9 Not applicable; would not evacuate
- ❑ 0 Other

[IF THE ANSWER TO QUESTION 3 IS 18 OR 20, THEN SKIP TO QUESTION 183]

Q.182 Are you aware that most public hurricane shelters don't allow pets inside?
- ❑ 1 Yes
- ❑ 2 No

Q.183 If you would not be allowed to take your pet with you to a public shelter, would that keep you from evacuating or would you go someplace else?
- ❑ 1 Yes - would keep me from evacuating
- ❑ 2 No - I would evacuate to someplace else
- ❑ 3 Don't know
- ❑ 4 Other

[IF THE ANSWER TO QUESTION 9 IS NOT 2, THEN SKIP TO QUESTION 190]

Q.184 My previous questions have dealt with hurricanes, but now I'd like to ask you just a few quick questions about wildfires. Wildfires are fires that mainly burn forests and other natural areas but can sometimes spread and threaten neighborhoods and communities where people live. First of all, do you believe that your home might ever be threatened by a wildfire?
- ❑ 1 Yes
- ❑ 2 No
- ❑ 3 Don't know

Q.185 If a wildfire threatened your community and public safety officials ordered you to evacuate, would you?
- ❑ 1 Yes
- ❑ 2 No
- ❑ 3 Don't know/depends

12

Q.186 Where would you go if you evacuated because of a wildfire? Would you go to: Read first 3 choices, then read "or someplace else?"
[READ ANSWERS IN RANDOM ORDER, EXCEPT THE LAST 2]
- ❑ 1 Public shelter (or Red Cross shelter)
- ❑ 2 Friend/relative
- ❑ 3 Hotel/motel
- ❑ 4 Other
- ❑ 5 Don't know

Q.187 Since you've been living in this location, have you ever evacuated your home because of a wildfire?
- ❑ 1 Yes
- ❑ 2 No
- ❑ 3 Don't know

[IF THE ANSWER IS 2 OR 3, THEN SKIP TO QUESTION 233]

Q.188 What year was that? (DK=99) (Write in 4-digit format, e.g, 1995)
Year ..... _____

Q.189 Did you go to: Read first 3 choices, then read "or someplace else?"
[READ ANSWERS IN RANDOM ORDER, EXCEPT THE LAST 2]
- ❑ 1 Public shelter (or Red Cross shelter)
- ❑ 2 Friend/relative
- ❑ 3 Hotel/motel
- ❑ 4 Other
- ❑ 5 Don't know

[IF THE ANSWER IS NOT 99, THEN SKIP TO QUESTION 233]
[IF THE ANSWER TO QUESTION 11 IS NOT 2, THEN SKIP TO QUESTION 196]

Q.190 My previous questions have dealt with hurricanes, but now I'd like to ask you just a few quick questions about freshwater flooding. In some locations, flooding can occur near rivers, streams, lakes, and low-lying areas because of heavy rainfall. That's sometimes called freshwater flooding. Do you believe that your home might ever be threatened by freshwater flooding?
- ❑ 1 Yes
- ❑ 2 No
- ❑ 3 Don't know

Q.191 If freshwater flooding threatened your community and public safety officials ordered you to evacuate, would you?
- ❑ 1 Yes
- ❑ 2 No
- ❑ 3 Don't know/depends

Q.192 Where would you go if you evacuated because of freshwater flooding? Would you go to: Read first 3 choices, then read "or someplace else?"
[READ ANSWERS IN RANDOM ORDER, EXCEPT THE LAST 2]
- ❑ 1 Public shelter (or Red Cross shelter)
- ❑ 2 Friend/relative
- ❑ 3 Hotel/motel
- ❑ 4 Other
- ❑ 5 Don't know

13

Q.193 Since you've been living in this location, have you ever evacuated your home because of freshwater flooding?
- ❑ 1 Yes
- ❑ 2 No
- ❑ 3 Don't know

[IF THE ANSWER IS 2 OR 3, THEN SKIP TO QUESTION 233]

Q.194 What year was that? (DK=99) (Write in 4-digit format, e.g, 1995)
Year ..... _____

Q.195 Did you go to: Read first 3 choices, then read "or someplace else?"
[READ ANSWERS IN RANDOM ORDER, EXCEPT THE LAST 2]
- ❑ 1 Public shelter (or Red Cross shelter)
- ❑ 2 Friend/relative
- ❑ 3 Hotel/motel
- ❑ 4 Other
- ❑ 5 Don't know

[IF THE ANSWER IS NOT 99, THEN SKIP TO QUESTION 233]
[IF THE ANSWER TO QUESTION 13 IS NOT 2, THEN SKIP TO QUESTION 204]

Q.196 My previous questions have dealt with hurricanes, but now I'd like to ask you just a few quick questions about hazardous material accidents. Sometimes threats can be created by transportation or industrial accidents that involved hazardous materials such as chemicals. Do you believe that your home might ever be threatened by a hazardous material accident?
- ❑ 1 Yes
- ❑ 2 No
- ❑ 3 Don't know

Q.197 If a hazardous material accident threatened your community and public safety officials ordered you to evacuate, would you?
- ❑ 1 Yes
- ❑ 2 No
- ❑ 3 Don't know/depends

Q.198 Where would you go if you evacuated because of a hazardous material accident? Would you go to: Read first 3 choices, then read "or someplace else?"
[READ ANSWERS IN RANDOM ORDER, EXCEPT THE LAST 2]
- ❑ 1 Public shelter (or Red Cross shelter)
- ❑ 2 Friend/relative
- ❑ 3 Hotel/motel
- ❑ 4 Other
- ❑ 5 Don't know

Q.199 Since you've been living in this location, have you ever evacuated your home because of a hazardous material accident?
- ❑ 1 Yes
- ❑ 2 No
- ❑ 3 Don't know

[IF THE ANSWER IS 2 OR 3, THEN SKIP TO QUESTION 202]

Q.200 What year was that? (DK=99) (Write in 4-digit format, e.g, 1995)
Year ..... _____

14

Q.201 Did you go to: Read first 3 choices, then read "or someplace else?"
[READ ANSWERS IN RANDOM ORDER, EXCEPT THE LAST 2]
- ❑ 1 Public shelter (or Red Cross shelter)
- ❑ 2 Friend/relative
- ❑ 3 Hotel/motel
- ❑ 4 Other
- ❑ 5 Don't know

Q.202 Suppose there was a hazardous material accident but public safety officials advised you to close your windows and doors, turn off your air conditioner, and stay indoors rather than trying to evacuate. Would you stay indoors rather than trying to evacuate?
- ❑ 1 Yes
- ❑ 2 No
- ❑ 3 Don't know/depends

[IF THE ANSWER IS NOT 99, THEN SKIP TO QUESTION 233]

Q.203 DUMMY QUESTION - Nuclear power plant names

Q.204 My previous questions have dealt with hurricanes, but now I'd like to ask you just a few quick questions about [ANSWER TO Q. 203] nuclear power plant. Do you believe that your home might ever be threatened by radiation released as a result of an accident at [ANSWER TO Q. 203] nuclear power plant?
- ❑ 1 Yes
- ❑ 2 No
- ❑ 3 Don't know

Q.205 If an accident at [ANSWER TO Q. 203] nuclear power plant threatened your community and public safety officials ordered you to evacuate, would you?
- ❑ 1 Yes
- ❑ 2 No
- ❑ 3 Don't know/depends

Q.206 Where would you go if you DID evacuated because of an accident at [ANSWER TO Q. 203] nuclear power plant? Would you go to: Read first 3 choices, then read "or someplace else?"
[READ ANSWERS IN RANDOM ORDER, EXCEPT THE LAST 2]
- ❑ 1 Public shelter (or Red Cross shelter)
- ❑ 2 Friend/relative
- ❑ 3 Hotel/motel
- ❑ 4 Other
- ❑ 5 Don't know

Q.207 Are you located within the 10-mile emergency planning zone for [ANSWER TO Q. 203] nuclear power plant?
- ❑ 1 Yes
- ❑ 2 No
- ❑ 3 Don't know

Q.208 Do you have a brochure or other information telling you what you should do in case of an accident at [ANSWER TO Q. 203] nuclear power plant?
- ❑ 1 Yes
- ❑ 2 No
- ❑ 3 Don't know

15

Q.209 Suppose there was an accident at [ANSWER TO Q. 203] nuclear power plant but public safety officials advised you to close your windows and doors, turn off your air conditioner, and stay indoors rather than trying to evacuate. Would you stay indoors rather than trying to evacuate?
- ❑ 1 Yes
- ❑ 2 No
- ❑ 3 Don't know/depends

[IF THE ANSWER IS NOT 99, THEN SKIP TO QUESTION 233]

Q.210 How old were you on your last birthday? (99=DK) (98=Refused)
[If respondent is 98 years old or older, enter "97"]
Number of years ..... ___

Q.211 How long have you lived in your present home? (ROUND UP) (99=DK) (98=REFUSED)
Number of years ..... ___

Q.212 How long have you lived in this area of Florida? (ROUND UP) (99=DK) (98=REFUSED)
Number of years ..... ___

Q.213 How many people live in your household, including yourself? (99=DK) (98=REFUSED)
Number of years ..... ___
[IF THE ANSWER TO QUESTION 213 IS 1, THEN SKIP TO QUESTION 215]

Q.214 How many of these are children, 17 or younger? (99=DK) (98=REFUSED)
Number of years ..... ___

Q.215 How many of these are 80 years old or older? (99=DK) (98=REFUSED)
Number of years ..... ___

Q.216 Which race or ethnic background best describes you? (READ)
- ❑ 1 African American or Black
- ❑ 2 White or Caucasian
- ❑ 3 Hispanic
- ❑ 4 Other
- ❑ 5 [DO NOT READ] Refused

Q.217 Which of the following ranges best describes your total household income for 2007? (READ)
- ❑ 1 Less than $15,000
- ❑ 2 $15,000 to $24,999
- ❑ 3 $25,000 to $39,999
- ❑ 4 $40,000 to $79,999
- ❑ 5 Over $80,000
- ❑ 6 [DO NOT READ] Refused

Q.218 Which category best describes your education level? (READ)
- ❑ 1 Some high school
- ❑ 2 High school graduate
- ❑ 3 Some college
- ❑ 4 College graduate
- ❑ 5 Post graduate
- ❑ 6 [DO NOT READ] Refused

Q.219 Thank you so much. Sometimes my supervisor will call people to check on my work. May I get your first name in case she wants to check?
_____

16

Q.220 INTERVIEWER: Please record the gender of the respondent.
- ❑ 1 Male
- ❑ 2 Female

Q.221 Record your (interviewer) name here.
_____

[IF THE ANSWER TO QUESTION 1 IS NOT 99, THEN SKIP TO QUESTION 269]

Q.222 Threat

Q.223 Interviewers - now is the time to go back and edit your survey. This is your last chance to do so.
Selecting "1" will take you back to the first question for editing. You may skip to any questions that need editing using the skip, next, and previous buttons. Skip forward to this question (223) when you are finished editing.
Selecting "2" will record an automatic complete for this questionnaire.
FOR YOUR TRACKING SHEET:
Questionnaire #: Top of screen
County: ____
City: [ANSWER TO Q. 228]
Risk Zone: [ANSWER TO Q. 232]
Threat: [ANSWER TO Q. 222]
Gender: [ANSWER TO Q. 220]
Telephone: Top of screen
Respondent first name: [ANSWER TO Q. 219]
- ❑ 1 No - I want to go back and edit this questionnaire
- ❑ 2 Yes - This questionnaire is complete

[IF THE ANSWER IS 1, THEN SKIP TO QUESTION 16]
[IF THE ANSWER IS 2, THEN SKIP TO QUESTION 1051]

Q.224 TERMINATE #1 - NOT A FLORIDA RESIDENT DURING HURRICANE SEASON
Thank you for your time, but we are looking for people who live in this area during hurricane season. Thank you again. Goodbye.
[IF THE ANSWER TO QUESTION 1 IS 1-4, THEN SKIP TO QUESTION 1051]

Q.225 Telephone Number _____

Q.226 Name _____

Q.227 Address _____

Q.228 City _____

Q.229 State _____

Q.230 Zip code _____

Q.231 County name _____

17

Q.321 [COUNTY: HENDRY Q.1] How long could your household be self-sufficient after a storm, if you lost electrical power and running water?
- ❑ 1 Less than 1 day
- ❑ 2 1 day
- ❑ 3 2 to 3 days
- ❑ 4 More than 3 days
- ❑ 5 Don't know
- ❑ 6 Other

Q.322 [COUNTY: HENDRY Q.2] If you evacuated out of county, which road would you use to leave the county?
- ❑ 1 US 27
- ❑ 2 SR 29
- ❑ 3 SR 80
- ❑ 4 Other
- ❑ 5 Don't know
- ❑ 6 Not applicable (would not leave county or would not use roads)

[IF THE ANSWER TO QUESTION 180 IS 2 OR 3, THEN SKIP TO QUESTION 210]

Q.323 [COUNTY: HENDRY Q.3] In case of an evacuation, do you plan to go to a pet-friendly shelter?
- ❑ 1 Yes
- ❑ 2 No
- ❑ 3 Don't know
- ❑ 4 Other

[IF THE ANSWER IS NOT 99, THEN SKIP TO QUESTION 210]
[IF THE ANSWER TO QUESTION 4 IS NOT 10, THEN SKIP TO QUESTION 344]

Q.324 [WEST Q.1] When you and your family evacuate for a hurricane, do you carry enough non-perishable food with you to last three days?
- ❑ 1 Yes
- ❑ 2 No
- ❑ 3 Don't know
- ❑ 4 Other

Q.325 [WEST Q.2] During hurricane season do you keep the gas tank in your car at least half full in case you need to evacuate?
- ❑ 1 Yes
- ❑ 2 No
- ❑ 3 Don't know
- ❑ 4 Other

[IF THE ANSWER TO QUESTION 3 IS 59, THEN SKIP TO QUESTION 327]

Q.326 [WEST Q.3] In general, what source of information do you rely on most for how to prepare for, respond to, recover from, and mitigate against damage from hurricanes?
- ❑ 1 Newspaper
- ❑ 2 TV
- ❑ 3 Radio
- ❑ 4 Websites/Internet
- ❑ 5 Brochures
- ❑ 6 Don't know
- ❑ 7 Other

35

Q.327 [WEST Q.4] When an evacuation order is issued for your county, do you evacuate as soon as possible after the order is issued or do you wait until later, when the storm is closer?

- ❑ 1 Soon
- ❑ 2 Later
- ❑ 3 Depends on circumstances
- ❑ 4 Don't know
- ❑ 5 Other

[IF THE ANSWER TO QUESTION 180 IS NOT 1, THEN SKIP TO QUESTION 329]

Q.328 [WEST Q.5] If a local hurricane shelter accepted pets, would you go to that shelter when you evacuated, instead of going to the home of a friend or relative or to a hotel or motel?

- ❑ 1 Yes
- ❑ 2 No
- ❑ 3 Don't know
- ❑ 4 Not applicable - wouldn't evacuate
- ❑ 5 Other

[IF THE ANSWER TO QUESTION 3 IS NOT 57, THEN SKIP TO QUESTION 332]

Q.329 [COUNTY: ESCAMBIA Q.1] Do you have a disaster plan?

- ❑ 1 Yes
- ❑ 2 No
- ❑ 3 Don't know
- ❑ 4 Other

Q.330 [COUNTY: ESCAMBIA Q.2] Have you done anything to strengthen your home to make it less prone to damage in a hurricane?

- ❑ 1 Yes
- ❑ 2 No
- ❑ 3 Don't know
- ❑ 4 Other

Q.331 [COUNTY: ESCAMBIA Q.3] Do you have flood insurance?

- ❑ 1 Yes
- ❑ 2 No
- ❑ 3 Don't know
- ❑ 4 Other

[IF THE ANSWER IS NOT 99, THEN SKIP TO QUESTION 210]
[IF THE ANSWER TO QUESTION 3 IS NOT 58, THEN SKIP TO QUESTION 334]

Q.332 [COUNTY: OKALOOSA Q.1] Do you know how to find out which hurricane evacuation zone you live in?

- ❑ 1 Yes
- ❑ 2 No
- ❑ 3 Don't know
- ❑ 4 Other

[IF THE ANSWER TO QUESTION 180 IS NOT 1, THEN SKIP TO QUESTION 334]

Q.333 [COUNTY: OKALOOSA Q.2] Have you considered pets in your hurricane evacuation plan?

- ❑ 1 Yes
- ❑ 2 No
- ❑ 3 Don't know
- ❑ 4 Other

[IF THE ANSWER IS NOT 99, THEN SKIP TO QUESTION 334]
[IF THE ANSWER TO QUESTION 3 IS NOT 59, THEN SKIP TO QUESTION 338]

36

Q.334 [COUNTY: SANTA ROSA Q.1] What source do you rely on most for information about hurricane response such as evacuation?

- ❑ 1 Newspaper
- ❑ 2 TV
- ❑ 3 Radio
- ❑ 4 Websites/Internet
- ❑ 5 Brochures
- ❑ 6 Other
- ❑ 7 Don't know

Q.335 [COUNTY: SANTA ROSA Q.2] What source do you rely on most for information about recovering after a hurricane?

- ❑ 1 Newspaper
- ❑ 2 TV
- ❑ 3 Radio
- ❑ 4 Websites/Internet
- ❑ 5 Brochures
- ❑ 6 Other
- ❑ 7 Don't know

Q.336 [COUNTY: SANTA ROSA Q.3] What source do you rely on most for information about mitigation to prevent damage in hurricanes?

- ❑ 1 Newspaper
- ❑ 2 TV
- ❑ 3 Radio
- ❑ 4 Websites/Internet
- ❑ 5 Brochures
- ❑ 6 Other
- ❑ 7 Don't know

[IF THE ANSWER IS NOT 99, THEN SKIP TO QUESTION 210]
[IF THE ANSWER TO QUESTION 3 IS 1-55 OR 57-67, THEN SKIP TO QUESTION 370]

Q.337 [VERSION 16] Do you live in evacuation zone 1 for category 1 storms, zone 2 for category 2 and 3 storms, or zone 3 for category 4 and 5 storms?
[Bay]

- ❑ 1 Zone 1
- ❑ 2 Zone 2 (2-3)
- ❑ 3
- ❑ 4 Zone 3 (4-5)
- ❑ 5
- ❑ 6
- ❑ 7 Don't know/not sure

[IF THE ANSWER IS NOT 99, THEN SKIP TO QUESTION 30]
[IF THE ANSWER TO QUESTION 3 IS NOT 56, THEN SKIP TO QUESTION 341]

Q.338 [COUNTY: BAY Q.1] Are you familiar with the 5 categories of storm surge associated with the Safir-Simpson scale?

- ❑ 1 Yes
- ❑ 2 No
- ❑ 3 Don't know
- ❑ 4 Other

37

Q.339 [COUNTY: BAY Q.2] Are you aware that the evacuation zones for hurricanes in Bay County are based on the areas that would be flooded by storm surge in certain categories of hurricanes?

- ❑ 1 Yes
- ❑ 2 No
- ❑ 3 Don't know
- ❑ 4 Other

Q.340 [COUNTY: BAY Q.3] County currently uses three evacuations zones, called zone 1 for category 1 hurricanes, zone 2 for category 2 and 3 hurricanes, and zone 3 for category 4 and 5 hurricanes. Do you believe it would be better for the county to use five zones, with one for each category of hurricane, instead of using just three zones as the county does now?

- ❑ 1 Yes
- ❑ 2 No
- ❑ 3 Don't know
- ❑ 4 Other

[IF THE ANSWER IS NOT 99, THEN SKIP TO QUESTION 210]
[IF THE ANSWER TO QUESTION 3 IS NOT 60, THEN SKIP TO QUESTION 372]

Q.341 [COUNTY: WALTON Q.1] How do you normally receive notifications from your local government that an evacuation order has been issued?

- ❑ 1 TV
- ❑ 2 Radio
- ❑ 3 Newspaper
- ❑ 4 E-mail
- ❑ 5 Telephone
- ❑ 6 Other

Q.342 [COUNTY: WALTON Q.2] During a hurricane threat, what type of information would you most like to receive more of than you have in the past?

- ❑ 1 Shelter information
- ❑ 2 Status of storm
- ❑ 3 Evacuation routes
- ❑ 4 Road closures
- ❑ 5 Business closures
- ❑ 6 Re-entry information
- ❑ 7 Other

Q.343 [COUNTY: WALTON Q.3] How would you most like to see that information distributed to the public?

- ❑ 1 TV spots
- ❑ 2 Radio spots
- ❑ 3 Newspaper articles
- ❑ 4 E-mail
- ❑ 5 Telephone
- ❑ 6 Other

[IF THE ANSWER IS NOT 99, THEN SKIP TO QUESTION 210]
[IF THE ANSWER TO QUESTION 4 IS NOT 5, THEN SKIP TO QUESTION 210]

17. Appendix B

Residents were asked to which city they would evacuate in three different hypothetical storm scenarios. They were also asked to which city they evacuated in three past hurricanes. Appendix B shows the residents' responses to these questions for each county in the region.

Evacuation Destination City (Category 1 or 2)

	Total		Bay		Escambia		Okaloosa		Santa Rosa		Walton		Holmes		Washington	
	n	%	n	%	n	%	n	%	n	%	n	%	n	%	n	%
Abbeyville	1	0.1%	0	0.0%	0	0.0%	0	0.0%	0	0.0%	0	0.0%	1	1.3%	0	0.0%
Aberdeen	1	0.0%	0	0.0%	0	0.0%	0	0.2%	0	0.0%	0	0.0%	0	0.0%	0	0.0%
Alabama	33	3.2%	13	5.3%	11	3.5%	8	3.1%	4	1.4%	8	3.5%	3	3.3%	1	1.4%
Alabaster	1	0.1%	0	0.0%	0	0.0%	1	0.4%	0	0.0%	0	0.0%	0	0.0%	0	0.0%
Alachua	1	0.0%	0	0.1%	0	0.0%	0	0.0%	0	0.0%	0	0.0%	0	0.0%	0	0.0%
Albany	9	0.8%	1	0.4%	0	0.0%	6	2.4%	3	1.2%	0	0.1%	1	1.3%	0	0.0%
Alberta	1	0.1%	0	0.0%	1	0.3%	0	0.0%	0	0.0%	0	0.0%	0	0.0%	0	0.0%
Albertville	1	0.1%	0	0.0%	0	0.0%	2	0.6%	0	0.0%	0	0.0%	0	0.0%	0	0.0%
Alexander City	1	0.1%	0	0.0%	1	0.3%	0	0.0%	0	0.0%	0	0.0%	0	0.0%	0	0.0%
Alexandria	1	0.1%	0	0.0%	0	0.0%	0	0.0%	1	0.4%	0	0.0%	0	0.0%	0	0.0%
Alford	2	0.0%	0	0.0%	0	0.0%	0	0.1%	0	0.0%	0	0.0%	0	0.0%	0	0.4%
Alpha	1	0.1%	1	0.4%	0	0.0%	0	0.0%	0	0.0%	0	0.0%	0	0.0%	0	0.0%
Andalusia	7	0.7%	0	0.1%	1	0.3%	1	0.3%	8	2.9%	0	0.0%	0	0.0%	0	0.0%
Anniston	3	0.2%	2	0.8%	0	0.0%	0	0.0%	0	0.0%	1	0.4%	0	0.0%	0	0.0%
Arkansas	1	0.1%	0	0.0%	0	0.0%	0	0.0%	1	0.4%	0	0.0%	0	0.0%	0	0.0%
Asheville	3	0.2%	1	0.4%	0	0.0%	1	0.4%	0	0.1%	0	0.0%	0	0.0%	0	0.0%
Athens	2	0.0%	0	0.0%	0	0.0%	0	0.0%	0	0.0%	1	0.3%	0	0.0%	0	0.0%
Atlanta	111	9.3%	25	10.3%	27	8.5%	25	9.4%	30	10.8%	28	11.6%	3	3.1%	2	2.3%
Atmore	3	0.2%	0	0.0%	2	0.6%	0	0.0%	0	0.1%	0	0.0%	0	0.0%	0	0.0%
Auburn	6	0.5%	0	0.0%	0	0.0%	2	0.6%	2	0.8%	3	1.2%	0	0.0%	0	0.0%
Auburndale	1	0.0%	0	0.0%	0	0.1%	0	0.0%	0	0.0%	0	0.0%	0	0.0%	0	0.0%
Augusta	2	0.2%	2	0.7%	0	0.0%	1	0.4%	0	0.0%	0	0.0%	0	0.0%	0	0.0%
Austin	1	0.1%	0	0.0%	1	0.3%	0	0.0%	0	0.0%	0	0.0%	0	0.0%	0	0.0%
Bainbridge	4	0.2%	1	0.6%	0	0.0%	0	0.0%	0	0.0%	0	0.0%	2	2.4%	0	0.0%
Barnesville	1	0.1%	0	0.0%	0	0.0%	2	0.6%	0	0.0%	0	0.0%	0	0.0%	0	0.0%
Barnwell	1	0.0%	0	0.0%	0	0.0%	0	0.0%	0	0.0%	0	0.0%	0	0.3%	0	0.0%
Batcome	1	0.1%	1	0.4%	0	0.0%	0	0.0%	0	0.0%	0	0.0%	0	0.0%	0	0.0%
Baton Rouge	3	0.3%	0	0.0%	3	0.9%	0	0.0%	1	0.4%	0	0.0%	0	0.0%	0	0.0%
Bay	3	0.3%	4	1.9%	0	0.0%	0	0.0%	0	0.0%	0	0.0%	0	0.0%	0	0.0%
Bay County	2	0.1%	2	0.8%	0	0.0%	0	0.0%	0	0.0%	0	0.0%	0	0.0%	0	0.0%
Bay Minette	1	0.1%	0	0.0%	1	0.3%	0	0.0%	0	0.0%	0	0.0%	0	0.0%	0	0.0%
Beaumont	1	0.1%	0	0.0%	0	0.0%	0	0.0%	0	0.0%	2	0.7%	0	0.0%	0	0.0%
Beulah	1	0.0%	0	0.0%	0	0.1%	0	0.0%	0	0.0%	0	0.0%	0	0.0%	0	0.0%
Biloxi	1	0.0%	0	0.0%	0	0.0%	0	0.0%	0	0.0%	0	0.0%	0	0.5%	0	0.0%
Birmingham	62	4.4%	5	2.0%	15	4.8%	9	3.3%	17	6.3%	14	6.0%	1	1.3%	4	4.8%
Black Creek	1	0.0%	0	0.0%	0	0.0%	0	0.0%	0	0.0%	0	0.1%	0	0.0%	0	0.0%
Blacksburg	1	0.0%	0	0.0%	0	0.1%	0	0.0%	0	0.0%	0	0.0%	0	0.0%	0	0.0%
Blackshear	1	0.1%	0	0.0%	0	0.0%	1	0.4%	0	0.0%	0	0.0%	0	0.0%	0	0.0%
Blakely	1	0.1%	0	0.0%	0	0.0%	0	0.0%	0	0.0%	1	0.4%	0	0.0%	0	0.0%
Blakley	1	0.1%	0	0.0%	0	0.0%	0	0.0%	0	0.0%	1	0.4%	0	0.0%	0	0.0%
Blountstown	1	0.1%	2	0.8%	0	0.0%	0	0.0%	0	0.0%	0	0.0%	0	0.0%	0	0.0%
Bonifay	26	1.5%	1	0.4%	0	0.0%	0	0.0%	0	0.0%	0	0.2%	18	22.4%	2	2.6%
Boone	1	0.1%	0	0.0%	0	0.0%	0	0.0%	1	0.4%	0	0.0%	0	0.0%	0	0.0%
Bradley	1	0.0%	0	0.0%	0	0.0%	0	0.2%	0	0.0%	0	0.0%	0	0.0%	0	0.0%
Brewton	5	0.4%	0	0.0%	0	0.0%	0	0.0%	4	1.5%	2	0.7%	0	0.0%	0	0.0%
Bristal	1	0.1%	2	0.7%	0	0.0%	0	0.0%	0	0.0%	0	0.0%	0	0.0%	0	0.0%
Bronson	1	0.1%	0	0.0%	0	0.0%	0	0.0%	0	0.0%	1	0.4%	0	0.0%	0	0.0%
Brownsville	1	0.1%	0	0.0%	1	0.3%	0	0.0%	0	0.0%	0	0.0%	0	0.0%	0	0.0%
Brozarak	1	0.1%	1	0.4%	0	0.0%	0	0.0%	0	0.0%	0	0.0%	0	0.0%	0	0.0%
Brunswick	1	0.1%	0	0.0%	0	0.0%	0	0.0%	0	0.0%	0	0.0%	0	0.0%	1	1.4%
Buford	2	0.1%	0	0.0%	1	0.3%	1	0.4%	0	0.0%	0	0.0%	0	0.0%	0	0.0%
Bulah	1	0.0%	0	0.0%	0	0.1%	0	0.0%	0	0.0%	0	0.0%	0	0.0%	0	0.0%
Butler	1	0.1%	0	0.0%	0	0.0%	0	0.0%	0	0.0%	2	0.7%	0	0.0%	0	0.0%
Callaway	1	0.1%	1	0.4%	0	0.0%	0	0.0%	0	0.0%	0	0.0%	0	0.0%	0	0.0%
Cantoment	1	0.1%	0	0.0%	2	0.5%	0	0.0%	0	0.0%	0	0.0%	0	0.0%	0	0.0%
Canton	2	0.0%	0	0.0%	0	0.0%	0	0.0%	1	0.2%	0	0.0%	0	0.0%	0	0.0%
Cantonment	6	0.7%	0	0.0%	10	3.1%	0	0.0%	0	0.0%	0	0.0%	0	0.0%	0	0.0%
Caryville	2	0.3%	0	0.0%	0	0.0%	0	0.0%	0	0.0%	0	0.0%	5	6.3%	0	0.0%
Cedar Rapids	1	0.1%	0	0.0%	2	0.5%	0	0.0%	0	0.0%	0	0.0%	0	0.0%	0	0.0%
Centerville	1	0.1%	0	0.0%	1	0.3%	0	0.0%	0	0.0%	0	0.0%	0	0.0%	0	0.0%
Central Florida	1	0.1%	0	0.0%	2	0.5%	0	0.0%	0	0.0%	0	0.0%	0	0.0%	0	0.0%
Charleston	7	0.4%	0	0.0%	1	0.5%	2	0.8%	0	0.0%	1	0.5%	0	0.0%	0	0.6%
Charlotte	2	0.1%	0	0.1%	0	0.0%	0	0.0%	0	0.0%	2	0.7%	0	0.0%	0	0.0%
Chattanooga	6	0.3%	0	0.0%	1	0.3%	0	0.0%	2	0.6%	0	0.1%	1	1.3%	0	0.0%
Chicago	2	0.1%	0	0.0%	0	0.1%	0	0.0%	1	0.4%	0	0.0%	0	0.0%	0	0.0%
Chipley	25	2.1%	8	3.4%	1	0.3%	0	0.2%	0	0.0%	1	0.4%	0	0.0%	21	27.9%
Clayton	1	0.0%	0	0.1%	0	0.0%	0	0.0%	0	0.0%	0	0.0%	0	0.0%	0	0.0%
Clearwater	1	0.1%	0	0.0%	0	0.0%	2	0.6%	0	0.0%	0	0.0%	0	0.0%	0	0.0%
Clifton	1	0.1%	0	0.0%	0	0.0%	2	0.6%	0	0.0%	0	0.0%	0	0.0%	0	0.0%
Coleman	1	0.0%	0	0.0%	0	0.1%	0	0.0%	0	0.0%	0	0.0%	0	0.0%	0	0.0%
Columbia	3	0.3%	0	0.0%	0	0.0%	0	0.0%	3	1.0%	1	0.4%	0	0.0%	0	0.0%
Columbus	11	0.7%	3	1.2%	2	0.6%	3	1.0%	1	0.4%	1	0.4%	0	0.0%	0	0.0%
Conway	1	0.1%	0	0.0%	1	0.3%	0	0.0%	0	0.0%	0	0.0%	0	0.0%	0	0.0%
Cottondale	1	0.0%	0	0.0%	0	0.0%	0	0.0%	0	0.0%	0	0.0%	0	0.0%	0	0.4%
Cottonwood	1	0.1%	2	0.7%	0	0.0%	0	0.0%	0	0.0%	0	0.0%	0	0.0%	0	0.0%
Covington	1	0.1%	0	0.0%	0	0.0%	0	0.0%	0	0.0%	1	0.4%	0	0.0%	0	0.0%
Crestview	22	1.5%	0	0.0%	0	0.0%	14	5.6%	2	0.6%	7	2.9%	0	0.0%	0	0.0%
Cross City	1	0.1%	0	0.0%	0	0.0%	1	0.4%	0	0.0%	0	0.0%	0	0.0%	0	0.0%
Cullman	1	0.1%	1	0.4%	0	0.0%	0	0.0%	0	0.0%	0	0.0%	0	0.0%	0	0.0%
Cummings	2	0.1%	0	0.0%	1	0.5%	0	0.0%	0	0.0%	0	0.0%	0	0.0%	0	0.0%
Dade	1	0.1%	0	0.0%	0	0.0%	1	0.4%	0	0.0%	0	0.0%	0	0.0%	0	0.0%
Dahlonega	1	0.1%	0	0.0%	0	0.0%	0	0.0%	0	0.0%	0	0.0%	1	1.3%	0	0.0%
Daleville	1	0.0%	0	0.2%	0	0.0%	0	0.0%	0	0.0%	0	0.0%	0	0.0%	0	0.0%

Evacuation Destination City (Category 1 or 2) – Continued

	Total		Bay		Escambia		Okaloosa		Santa Rosa		Walton		Holmes		Washington	
	n	%	n	%	n	%	n	%	n	%	n	%	n	%	n	%
Dallas	4	0.3%	1	0.4%	0	0.0%	1	0.4%	2	0.6%	0	0.0%	0	0.0%	0	0.4%
Dalton	1	0.1%	0	0.0%	0	0.0%	0	0.0%	1	0.4%	0	0.0%	0	0.0%	0	0.0%
Damascus	1	0.1%	0	0.0%	0	0.0%	1	0.4%	0	0.0%	0	0.0%	0	0.0%	0	0.0%
Darlington	1	0.0%	0	0.0%	0	0.0%	0	0.0%	0	0.0%	0	0.0%	0	0.3%	0	0.0%
Dayton	1	0.1%	0	0.0%	0	0.0%	0	0.0%	0	0.0%	0	0.0%	0	0.0%	2	2.2%
Daytona	2	0.3%	0	0.0%	4	1.3%	0	0.0%	1	0.4%	0	0.0%	0	0.0%	0	0.0%
Decatur	4	0.2%	0	0.0%	0	0.0%	0	0.0%	3	0.9%	0	0.0%	0	0.5%	0	0.0%
Defuniak Springs	22	1.3%	0	0.0%	0	0.1%	1	0.2%	3	1.1%	15	6.3%	0	0.0%	0	0.0%
Delaware	1	0.0%	0	0.1%	0	0.0%	0	0.0%	0	0.0%	0	0.0%	0	0.0%	0	0.0%
Deltona	1	0.1%	0	0.0%	0	0.0%	0	0.0%	1	0.4%	0	0.0%	0	0.0%	0	0.0%
Destin	6	0.7%	0	0.0%	0	0.0%	1	0.3%	2	0.7%	1	0.6%	7	8.1%	0	0.0%
Donaldsville	1	0.1%	0	0.0%	0	0.0%	1	0.4%	0	0.0%	0	0.0%	0	0.0%	0	0.0%
Dothan	57	3.6%	14	5.7%	1	0.4%	12	4.7%	1	0.2%	10	4.3%	7	8.8%	8	11.0%
Duluth	1	0.0%	0	0.2%	0	0.0%	0	0.0%	0	0.0%	0	0.0%	0	0.0%	0	0.0%
Dunston Hills	1	0.0%	0	0.0%	0	0.0%	0	0.0%	0	0.0%	0	0.0%	0	0.3%	0	0.0%
East Hill	1	0.0%	0	0.0%	0	0.1%	0	0.0%	0	0.0%	0	0.0%	0	0.0%	0	0.0%
Elkhart	1	0.0%	0	0.0%	0	0.0%	0	0.0%	0	0.1%	0	0.0%	0	0.0%	0	0.0%
Enterprise	9	0.6%	0	0.0%	2	0.5%	1	0.5%	4	1.4%	1	0.5%	0	0.5%	0	0.0%
Escambia	4	0.3%	0	0.0%	3	1.0%	0	0.0%	2	0.6%	0	0.0%	0	0.0%	0	0.0%
Eufaula	4	0.3%	1	0.4%	0	0.0%	0	0.1%	0	0.0%	0	0.0%	3	4.1%	0	0.0%
Evansville	1	0.0%	0	0.0%	0	0.0%	0	0.0%	0	0.1%	0	0.0%	0	0.0%	0	0.0%
Evergreen	1	0.0%	0	0.0%	0	0.1%	0	0.0%	0	0.0%	0	0.0%	0	0.0%	0	0.0%
Flat Creek	1	0.1%	0	0.0%	0	0.0%	0	0.0%	0	0.0%	1	0.4%	0	0.0%	0	0.0%
Florala	2	0.1%	0	0.0%	0	0.0%	0	0.0%	0	0.0%	2	0.9%	0	0.0%	0	0.0%
Florence	1	0.0%	0	0.1%	0	0.0%	0	0.0%	0	0.0%	0	0.0%	0	0.0%	0	0.0%
Florida City	2	0.1%	0	0.1%	0	0.0%	0	0.0%	0	0.0%	1	0.4%	0	0.0%	0	0.0%
Foley	1	0.1%	0	0.0%	2	0.5%	0	0.0%	0	0.0%	0	0.0%	0	0.0%	0	0.0%
Fountain	2	0.1%	2	0.9%	0	0.0%	0	0.0%	0	0.0%	0	0.0%	0	0.0%	0	0.0%
Frankfort	1	0.1%	0	0.0%	0	0.0%	1	0.4%	0	0.0%	0	0.0%	0	0.0%	0	0.0%
Franklin	2	0.1%	0	0.0%	1	0.3%	0	0.0%	0	0.0%	0	0.2%	0	0.0%	0	0.0%
Fredericksburg	1	0.1%	0	0.0%	0	0.0%	0	0.0%	0	0.0%	1	0.4%	0	0.0%	0	0.0%
Freeport	13	0.8%	0	0.0%	0	0.0%	0	0.0%	0	0.0%	12	4.9%	0	0.0%	0	0.0%
Fruitland Park	1	0.1%	1	0.4%	0	0.0%	0	0.0%	0	0.0%	0	0.0%	0	0.0%	0	0.0%
Ft. Lauderdale	2	0.2%	0	0.0%	2	0.5%	0	0.0%	2	0.6%	0	0.0%	0	0.0%	0	0.0%
Ft. Smith	1	0.1%	0	0.0%	0	0.0%	2	0.6%	0	0.0%	0	0.0%	0	0.0%	0	0.0%
Ft. Walton Beach	23	2.2%	0	0.0%	2	0.5%	30	11.5%	1	0.4%	0	0.1%	0	0.0%	0	0.0%
Gainesville	5	0.2%	0	0.1%	1	0.3%	1	0.5%	0	0.1%	0	0.0%	0	0.0%	0	0.0%
Gallion	1	0.1%	0	0.0%	0	0.0%	1	0.4%	0	0.0%	0	0.0%	0	0.0%	0	0.0%
Gaskin	1	0.1%	0	0.0%	0	0.0%	0	0.0%	0	0.0%	1	0.4%	0	0.0%	0	0.0%
Gasper	1	0.1%	1	0.4%	0	0.0%	0	0.0%	0	0.0%	0	0.0%	0	0.0%	0	0.0%
Geneva	4	0.1%	0	0.0%	0	0.0%	0	0.0%	0	0.0%	0	0.0%	1	1.2%	0	0.6%
Georgia	10	0.6%	2	1.0%	3	0.9%	2	0.7%	1	0.4%	0	0.0%	0	0.5%	0	0.0%
Graceville	4	0.3%	0	0.2%	0	0.0%	0	0.0%	0	0.0%	2	0.7%	2	2.5%	0	0.0%
Grand Rapids	1	0.1%	0	0.0%	0	0.0%	0	0.0%	0	0.0%	1	0.4%	0	0.0%	0	0.0%
Greenfield	1	0.0%	0	0.0%	0	0.0%	0	0.2%	0	0.0%	0	0.0%	0	0.0%	0	0.0%
Greensboro	1	0.1%	2	0.7%	0	0.0%	0	0.0%	0	0.0%	0	0.0%	0	0.0%	0	0.0%
Greenville	4	0.2%	0	0.2%	0	0.0%	0	0.0%	3	1.1%	0	0.0%	0	0.0%	0	0.0%
Grenada	1	0.1%	0	0.0%	0	0.0%	0	0.0%	2	0.6%	0	0.0%	0	0.0%	0	0.0%
Gulf Breeze	5	0.3%	0	0.0%	2	0.6%	0	0.0%	2	0.7%	0	0.0%	0	0.0%	0	0.0%
Gulf Port	1	0.4%	6	2.6%	0	0.0%	0	0.0%	0	0.0%	0	0.0%	0	0.0%	0	0.0%
Guntersville	1	0.1%	0	0.0%	0	0.0%	0	0.0%	0	0.0%	1	0.4%	0	0.0%	0	0.0%
Harold	1	0.0%	0	0.0%	0	0.0%	0	0.0%	0	0.2%	0	0.0%	0	0.0%	0	0.0%
Harrisburg	1	0.1%	2	0.7%	0	0.0%	0	0.0%	0	0.0%	0	0.0%	0	0.0%	0	0.0%
Hartsford	1	0.0%	0	0.1%	0	0.0%	0	0.0%	0	0.0%	0	0.0%	0	0.0%	0	0.0%
Haynes City	1	0.1%	0	0.0%	0	0.0%	1	0.4%	0	0.0%	0	0.0%	0	0.0%	0	0.0%
Henderson	1	0.1%	1	0.4%	0	0.0%	0	0.0%	0	0.0%	0	0.0%	0	0.0%	0	0.0%
Hilton Head	2	0.1%	0	0.0%	1	0.3%	0	0.0%	0	0.0%	1	0.4%	0	0.0%	0	0.0%
Hoboken	1	0.0%	0	0.0%	0	0.0%	0	0.2%	0	0.0%	0	0.0%	0	0.0%	0	0.0%
Hot Springs	1	0.0%	0	0.0%	0	0.0%	0	0.0%	0	0.2%	0	0.0%	0	0.0%	0	0.0%
Houston	7	0.6%	0	0.0%	6	1.8%	3	1.2%	1	0.2%	0	0.0%	0	0.0%	0	0.0%
Huntsville	14	1.1%	3	1.1%	1	0.3%	2	0.7%	6	2.3%	4	1.8%	0	0.0%	0	0.0%
Illinois	3	0.2%	0	0.0%	0	0.0%	0	0.0%	0	0.0%	0	0.1%	1	1.3%	2	2.2%
Indianapolis	1	0.1%	0	0.0%	0	0.0%	0	0.0%	0	0.0%	2	0.7%	0	0.0%	0	0.0%
Isonville	1	0.1%	0	0.0%	0	0.0%	0	0.0%	2	0.6%	0	0.0%	0	0.0%	0	0.0%
Jackson	11	0.9%	1	0.6%	3	1.0%	0	0.2%	3	1.2%	5	2.1%	0	0.0%	0	0.0%
Jackson Springs	1	0.1%	0	0.0%	1	0.3%	0	0.0%	0	0.0%	0	0.0%	0	0.0%	0	0.0%
Jacksonville	39	3.2%	16	6.5%	6	1.9%	5	2.1%	9	3.4%	8	3.2%	2	2.5%	2	2.3%
Jamestown	1	0.1%	0	0.0%	1	0.3%	0	0.0%	0	0.0%	0	0.0%	0	0.0%	0	0.0%
Jay	4	0.4%	0	0.0%	2	0.5%	0	0.0%	4	1.4%	0	0.0%	0	0.0%	0	0.0%
Kansas	1	0.1%	0	0.0%	1	0.3%	0	0.0%	0	0.0%	0	0.0%	0	0.0%	0	0.0%
Kathleen	1	0.1%	0	0.0%	0	0.0%	0	0.0%	2	0.6%	0	0.0%	0	0.0%	0	0.0%
Kennesaw	1	0.0%	0	0.0%	0	0.0%	0	0.0%	0	0.1%	0	0.0%	0	0.0%	0	0.0%
Kentucky	4	0.3%	0	0.0%	2	0.6%	0	0.0%	1	0.4%	0	0.0%	1	1.2%	0	0.0%
Keyport	1	0.1%	1	0.4%	0	0.0%	0	0.0%	0	0.0%	0	0.0%	0	0.0%	0	0.0%
Kingsland	1	0.1%	0	0.0%	2	0.6%	0	0.0%	0	0.0%	0	0.0%	0	0.0%	0	0.0%
Knoxville	8	0.6%	2	0.7%	0	0.0%	4	1.4%	1	0.5%	2	0.7%	0	0.0%	0	0.0%
Lafayette	2	0.2%	0	0.0%	2	0.5%	1	0.4%	0	0.0%	0	0.0%	0	0.0%	0	0.0%
LaGrange	1	0.0%	0	0.0%	0	0.0%	0	0.0%	0	0.1%	0	0.0%	0	0.0%	0	0.0%
Lake Charles	3	0.2%	0	0.0%	0	0.0%	2	0.6%	0	0.2%	0	0.0%	0	0.0%	0	0.6%
Lake City	4	0.4%	4	1.5%	2	0.5%	0	0.0%	0	0.0%	0	0.0%	0	0.0%	0	0.0%
Lake Helen	1	0.0%	0	0.1%	0	0.0%	0	0.0%	0	0.0%	0	0.0%	0	0.0%	0	0.0%
Lakeland	1	0.1%	1	0.4%	0	0.0%	0	0.0%	0	0.0%	0	0.0%	0	0.0%	0	0.0%
Laurel Hill	1	0.1%	0	0.0%	0	0.0%	2	0.6%	0	0.0%	0	0.0%	0	0.0%	0	0.0%

Evacuation Destination City (Category 1 or 2) – Continued

	Total		Bay		Escambia		Okaloosa		Santa Rosa		Walton		Holmes		Washington	
	n	%	n	%	n	%	n	%	n	%	n	%	n	%	n	%
Lawrenceville	2	0.1%	1	0.4%	0	0.0%	0	0.0%	0	0.0%	0	0.0%	0	0.0%	1	1.4%
Lenox	1	0.0%	0	0.0%	0	0.0%	0	0.1%	0	0.0%	0	0.0%	0	0.0%	0	0.0%
Leon	1	0.1%	0	0.0%	0	0.0%	0	0.0%	0	0.0%	2	0.8%	0	0.0%	0	0.0%
Leonia	1	0.1%	0	0.0%	0	0.0%	0	0.0%	0	0.0%	0	0.0%	0	0.0%	1	1.4%
Lexington	2	0.1%	0	0.2%	0	0.0%	1	0.4%	0	0.0%	0	0.0%	0	0.0%	0	0.0%
Lillian	2	0.2%	0	0.0%	3	0.9%	0	0.0%	0	0.0%	0	0.0%	0	0.0%	0	0.0%
Little Rock	2	0.2%	0	0.0%	0	0.0%	1	0.4%	2	0.6%	0	0.0%	0	0.0%	0	0.0%
Louisiana	2	0.1%	0	0.0%	0	0.1%	0	0.0%	0	0.0%	1	0.4%	0	0.0%	0	0.0%
Louisville	2	0.1%	0	0.1%	0	0.0%	0	0.0%	2	0.6%	0	0.0%	0	0.0%	0	0.0%
Lynn Haven	8	0.5%	7	3.1%	0	0.0%	0	0.0%	0	0.0%	0	0.0%	0	0.0%	0	0.0%
Macomb	1	0.1%	2	0.7%	0	0.0%	0	0.0%	0	0.0%	0	0.0%	0	0.0%	0	0.0%
Macon	5	0.3%	0	0.0%	1	0.3%	0	0.0%	0	0.0%	1	0.6%	0	0.0%	1	1.8%
Madisonville	1	0.1%	1	0.4%	0	0.0%	0	0.0%	0	0.0%	0	0.0%	0	0.0%	0	0.0%
Magee	1	0.1%	0	0.0%	0	0.0%	0	0.0%	0	0.0%	1	0.4%	0	0.0%	0	0.0%
Mansfield	1	0.0%	0	0.0%	0	0.0%	0	0.2%	0	0.0%	0	0.0%	0	0.0%	0	0.0%
Marianna	6	0.3%	3	1.2%	0	0.1%	0	0.0%	0	0.1%	1	0.6%	0	0.0%	0	0.0%
Marshall	1	0.1%	0	0.0%	1	0.3%	0	0.0%	0	0.0%	0	0.0%	0	0.0%	0	0.0%
Mary Esther	4	0.3%	0	0.0%	0	0.0%	2	0.8%	2	0.7%	0	0.0%	0	0.0%	0	0.0%
Medford	1	0.0%	0	0.0%	0	0.0%	0	0.0%	0	0.1%	0	0.0%	0	0.0%	0	0.0%
Melbourne	2	0.1%	0	0.0%	0	0.1%	0	0.2%	0	0.0%	0	0.0%	0	0.0%	0	0.0%
Melina	1	0.0%	0	0.0%	0	0.0%	0	0.0%	0	0.1%	0	0.0%	0	0.0%	0	0.0%
Memphis	10	0.7%	0	0.0%	1	0.4%	2	0.6%	5	1.8%	1	0.4%	2	2.0%	0	0.0%
Mendenhall	1	0.1%	0	0.0%	1	0.3%	0	0.0%	0	0.0%	0	0.0%	0	0.0%	0	0.0%
Meridian	3	0.1%	0	0.2%	0	0.1%	1	0.4%	0	0.0%	0	0.0%	0	0.0%	0	0.0%
Mexico Beach	1	0.1%	2	0.7%	0	0.0%	0	0.0%	0	0.0%	0	0.0%	0	0.0%	0	0.0%
Michie	1	0.1%	2	0.7%	0	0.0%	0	0.0%	0	0.0%	0	0.0%	0	0.0%	0	0.0%
Milton	26	1.5%	0	0.0%	4	1.2%	0	0.0%	19	7.0%	0	0.0%	0	0.0%	0	0.0%
Mississippi	4	0.2%	0	0.0%	0	0.1%	1	0.4%	0	0.2%	1	0.4%	0	0.0%	0	0.0%
Mobile	4	0.3%	0	0.0%	3	1.0%	1	0.4%	0	0.0%	0	0.0%	0	0.5%	0	0.0%
Molino	2	0.1%	0	0.0%	1	0.3%	0	0.0%	0	0.2%	0	0.0%	0	0.0%	0	0.0%
Monroeville	4	0.3%	1	0.4%	0	0.0%	0	0.0%	1	0.4%	2	0.8%	0	0.0%	0	0.0%
Montgomery	66	4.5%	10	4.3%	9	2.8%	20	7.5%	10	3.5%	15	6.3%	2	2.9%	2	2.6%
Moultrie	2	0.1%	2	0.7%	0	0.0%	0	0.1%	0	0.0%	0	0.0%	0	0.0%	0	0.0%
Nacogdoches	1	0.1%	0	0.0%	0	0.0%	0	0.0%	2	0.6%	0	0.0%	0	0.0%	0	0.0%
Nashville	14	1.1%	1	0.4%	1	0.3%	5	1.8%	5	1.6%	3	1.1%	0	0.0%	2	2.2%
Navarre	2	0.1%	0	0.0%	0	0.0%	0	0.2%	0	0.2%	0	0.0%	0	0.0%	0	0.0%
New Albany	1	0.1%	0	0.0%	0	0.0%	0	0.0%	0	0.0%	1	0.4%	0	0.0%	0	0.0%
New Orleans	2	0.1%	0	0.0%	0	0.0%	1	0.4%	1	0.4%	0	0.0%	0	0.0%	0	0.0%
New York	2	0.0%	0	0.0%	0	0.0%	0	0.0%	1	0.2%	0	0.0%	0	0.0%	0	0.0%
Newport	1	0.1%	0	0.0%	1	0.3%	0	0.0%	0	0.0%	0	0.0%	0	0.0%	0	0.0%
Newton	1	0.0%	0	0.0%	0	0.0%	0	0.0%	0	0.0%	0	0.2%	0	0.0%	0	0.0%
Niceville	8	0.4%	1	0.4%	0	0.0%	1	0.2%	0	0.0%	5	1.9%	0	0.0%	0	0.0%
North Carolina	3	0.3%	0	0.0%	0	0.0%	0	0.0%	3	1.2%	1	0.4%	0	0.0%	0	0.0%
Ocala	8	0.5%	3	1.2%	1	0.4%	0	0.0%	2	0.6%	1	0.6%	0	0.0%	0	0.0%
Okaloosa	8	0.5%	0	0.0%	0	0.0%	5	2.1%	0	0.2%	2	0.9%	0	0.0%	0	0.0%
Opa-Locka	1	0.1%	1	0.4%	0	0.0%	0	0.0%	0	0.0%	0	0.0%	0	0.0%	0	0.0%
Opp	2	0.1%	0	0.0%	0	0.0%	1	0.4%	0	0.0%	0	0.2%	0	0.0%	0	0.0%
Orange Park	1	0.0%	0	0.0%	0	0.0%	0	0.0%	0	0.0%	0	0.2%	0	0.0%	0	0.0%
Orlando	15	1.1%	2	0.9%	5	1.5%	5	2.0%	3	1.2%	1	0.4%	0	0.0%	0	0.0%
Ozark	3	0.1%	0	0.2%	0	0.0%	1	0.4%	0	0.0%	0	0.0%	0	0.0%	0	0.6%
Pace	7	0.3%	0	0.0%	1	0.3%	0	0.0%	3	1.2%	0	0.0%	0	0.0%	0	0.0%
Paducah	1	0.0%	0	0.0%	0	0.0%	0	0.0%	0	0.1%	0	0.0%	0	0.0%	0	0.0%
Palm Beach Gardens	1	0.0%	0	0.0%	0	0.1%	0	0.0%	0	0.0%	0	0.0%	0	0.0%	0	0.0%
Pamana City	1	0.1%	1	0.4%	0	0.0%	0	0.0%	0	0.0%	0	0.0%	0	0.0%	0	0.0%
Panama City	26	1.5%	16	6.7%	0	0.0%	1	0.4%	2	0.8%	0	0.2%	2	2.0%	2	2.2%
Paxton	1	0.1%	0	0.0%	0	0.0%	0	0.0%	0	0.0%	2	0.7%	0	0.0%	0	0.0%
Peachtree City	1	0.0%	0	0.2%	0	0.0%	0	0.0%	0	0.0%	0	0.0%	0	0.0%	0	0.0%
Pensacola	101	8.6%	1	0.4%	94	29.3%	2	0.8%	29	10.5%	2	0.7%	0	0.5%	1	1.4%
Perry	1	0.1%	0	0.0%	0	0.0%	0	0.0%	0	0.0%	1	0.4%	0	0.0%	0	0.0%
Philadelphia	1	0.0%	0	0.0%	0	0.0%	0	0.0%	0	0.0%	0	0.0%	0	0.5%	0	0.0%
Picayune	1	0.1%	0	0.0%	0	0.0%	0	0.0%	0	0.0%	1	0.4%	0	0.0%	0	0.0%
Pine Mountain	1	0.1%	0	0.0%	0	0.0%	0	0.0%	0	0.0%	1	0.4%	0	0.0%	0	0.0%
Ponce De Leon	9	0.9%	0	0.0%	0	0.0%	0	0.0%	1	0.4%	5	2.3%	4	4.3%	4	5.4%
Ponte Vedra	1	0.1%	0	0.0%	0	0.0%	0	0.0%	0	0.0%	1	0.4%	0	0.0%	0	0.0%
Prattville	1	0.1%	0	0.0%	0	0.0%	0	0.0%	0	0.0%	1	0.4%	0	0.0%	0	0.0%
Prescott	1	0.1%	0	0.0%	1	0.3%	0	0.0%	0	0.0%	0	0.0%	0	0.0%	0	0.0%
Pulaski	1	0.1%	1	0.4%	0	0.0%	0	0.0%	0	0.0%	0	0.0%	0	0.0%	0	0.0%
Red Bay	1	0.1%	0	0.0%	0	0.0%	0	0.0%	0	0.0%	0	0.0%	0	0.0%	1	1.4%
Richton	1	0.1%	0	0.0%	0	0.0%	2	0.6%	0	0.0%	0	0.0%	0	0.0%	0	0.0%
Rincon	1	0.0%	0	0.0%	0	0.0%	0	0.2%	0	0.0%	0	0.0%	0	0.0%	0	0.0%
Robertsdale	1	0.1%	0	0.0%	1	0.3%	0	0.0%	0	0.0%	0	0.0%	0	0.0%	0	0.0%
Rome	1	0.4%	0	0.0%	0	0.0%	6	2.4%	0	0.0%	0	0.0%	0	0.0%	0	0.0%
Roswell	2	0.0%	0	0.0%	0	0.1%	0	0.1%	0	0.0%	0	0.0%	0	0.0%	0	0.0%
Ruston	1	0.0%	0	0.0%	0	0.0%	0	0.0%	0	0.0%	0	0.2%	0	0.0%	0	0.0%
Same city	3	0.2%	0	0.0%	3	0.8%	0	0.0%	0	0.0%	0	0.0%	0	0.0%	0	0.4%
Sampson	1	0.1%	0	0.0%	0	0.0%	0	0.0%	0	0.0%	1	0.4%	0	0.0%	0	0.0%
San Antonio	1	0.0%	0	0.0%	0	0.0%	0	0.1%	0	0.0%	0	0.0%	0	0.0%	0	0.0%
Sand Hill	1	0.1%	0	0.0%	0	0.0%	0	0.0%	1	0.4%	0	0.0%	0	0.0%	0	0.0%
Sanders Beach	1	0.0%	0	0.0%	0	0.1%	0	0.0%	0	0.0%	0	0.0%	0	0.0%	0	0.0%
Santa Rosa Beach	3	0.6%	0	0.0%	1	0.3%	0	0.0%	1	0.4%	7	2.8%	0	0.0%	0	0.0%
Savannah	3	0.2%	0	0.0%	1	0.3%	0	0.0%	2	0.8%	0	0.0%	0	0.0%	0	0.0%
Scenic Heights	1	0.0%	0	0.0%	0	0.1%	0	0.0%	0	0.0%	0	0.0%	0	0.0%	0	0.0%
Seale	1	0.1%	0	0.0%	0	0.0%	1	0.4%	0	0.0%	0	0.0%	0	0.0%	0	0.0%

Evacuation Destination City (Category 1 or 2) – Continued

	Total		Bay		Escambia		Okaloosa		Santa Rosa		Walton		Holmes		Washington	
	n	%	n	%	n	%	n	%	n	%	n	%	n	%	n	%
Selma	1	0.0%	0	0.0%	0	0.0%	0	0.0%	0	0.2%	0	0.0%	0	0.0%	0	0.0%
Sevierville	1	0.1%	0	0.0%	0	0.0%	1	0.4%	0	0.0%	0	0.0%	0	0.0%	0	0.0%
South Carolina	2	0.1%	0	0.0%	2	0.5%	0	0.0%	0	0.0%	0	0.1%	0	0.0%	0	0.0%
South Port	2	0.2%	3	1.1%	0	0.0%	0	0.0%	0	0.0%	0	0.0%	0	0.0%	0	0.0%
Springfield	1	0.1%	0	0.0%	0	0.0%	0	0.0%	0	0.0%	2	0.7%	0	0.0%	0	0.0%
St. Augustine	4	0.6%	2	0.7%	0	0.0%	6	2.3%	0	0.0%	1	0.4%	0	0.0%	0	0.0%
St. Louis	2	0.1%	0	0.0%	0	0.1%	0	0.0%	0	0.0%	2	0.7%	0	0.0%	0	0.0%
Starkville	1	0.1%	0	0.0%	0	0.0%	1	0.4%	0	0.0%	0	0.0%	0	0.0%	0	0.0%
Sweetwater	1	0.1%	0	0.0%	0	0.0%	0	0.0%	0	0.0%	0	0.0%	0	0.0%	2	2.2%
Sylacauga	1	0.1%	0	0.0%	0	0.0%	0	0.0%	0	0.0%	0	0.0%	0	0.0%	2	2.2%
Talladega	1	0.1%	0	0.0%	1	0.3%	0	0.0%	0	0.0%	0	0.0%	0	0.0%	0	0.0%
Tallahassee	67	5.1%	14	5.8%	12	3.6%	15	5.6%	13	4.6%	15	6.1%	3	3.3%	5	7.3%
Tallapoosa	1	0.0%	0	0.2%	0	0.0%	0	0.0%	0	0.0%	0	0.0%	0	0.0%	0	0.0%
Tampa	4	0.3%	3	1.1%	0	0.0%	0	0.1%	0	0.0%	2	0.7%	0	0.0%	0	0.0%
Tennessee	10	1.3%	2	0.9%	6	1.9%	2	0.6%	8	3.0%	1	0.4%	0	0.0%	0	0.0%
Texarkana	1	0.1%	0	0.0%	1	0.3%	0	0.0%	0	0.0%	0	0.0%	0	0.0%	0	0.0%
Thibodaux	1	0.1%	0	0.0%	2	0.5%	0	0.0%	0	0.0%	0	0.0%	0	0.0%	0	0.0%
Thomasville	3	0.2%	0	0.1%	1	0.3%	0	0.0%	2	0.6%	0	0.0%	0	0.0%	0	0.0%
Tifton	2	0.1%	0	0.0%	0	0.0%	0	0.2%	0	0.0%	0	0.0%	0	0.0%	1	1.4%
Troy	3	0.2%	0	0.0%	2	0.5%	2	0.7%	0	0.0%	0	0.0%	0	0.0%	0	0.0%
Tullahoma	1	0.1%	0	0.0%	0	0.0%	0	0.0%	0	0.0%	1	0.4%	0	0.0%	0	0.0%
Tuscaloosa	4	0.3%	0	0.0%	3	1.0%	0	0.0%	0	0.0%	1	0.4%	0	0.0%	0	0.0%
Umatilla	1	0.1%	0	0.0%	0	0.0%	0	0.0%	1	0.4%	0	0.0%	0	0.0%	0	0.0%
Utica	1	0.0%	0	0.2%	0	0.0%	0	0.0%	0	0.0%	0	0.0%	0	0.0%	0	0.0%
Valdosta	12	0.8%	4	1.6%	0	0.1%	3	1.2%	3	1.2%	0	0.0%	0	0.0%	1	1.4%
Vernon	6	0.3%	3	1.3%	0	0.0%	0	0.0%	0	0.0%	0	0.0%	0	0.0%	2	2.3%
Vicksburg	1	0.1%	0	0.0%	0	0.0%	0	0.0%	1	0.4%	0	0.0%	0	0.0%	0	0.0%
Vincennes	1	0.1%	0	0.0%	0	0.0%	0	0.0%	0	0.0%	0	0.0%	1	1.3%	0	0.0%
Virginia	1	0.0%	0	0.0%	0	0.0%	0	0.1%	0	0.0%	0	0.0%	0	0.0%	0	0.0%
Virginia Beach	1	0.4%	0	0.0%	7	2.1%	0	0.0%	0	0.0%	0	0.0%	0	0.0%	0	0.0%
Walnut Hill	2	0.1%	0	0.0%	1	0.4%	0	0.0%	0	0.0%	0	0.0%	0	0.0%	0	0.0%
Walnutport	1	0.1%	0	0.0%	0	0.0%	0	0.0%	1	0.4%	0	0.0%	0	0.0%	0	0.0%
Walton County	1	0.3%	0	0.0%	0	0.0%	4	1.6%	0	0.0%	0	0.0%	0	0.0%	0	0.0%
Warner Robins	1	0.1%	0	0.0%	0	0.0%	1	0.4%	0	0.0%	0	0.0%	0	0.0%	0	0.0%
Warren	1	0.0%	0	0.0%	0	0.1%	0	0.0%	0	0.0%	0	0.0%	0	0.0%	0	0.0%
Wasco	1	0.2%	0	0.0%	0	0.0%	0	0.0%	3	1.1%	0	0.0%	0	0.0%	0	0.0%
Washington County	1	0.1%	0	0.0%	0	0.0%	0	0.0%	0	0.0%	0	0.0%	0	0.0%	1	1.4%
Wausau	1	0.1%	0	0.0%	0	0.0%	0	0.0%	0	0.0%	0	0.0%	2	2.4%	0	0.0%
Waverly	1	0.1%	0	0.0%	0	0.0%	0	0.0%	0	0.0%	1	0.4%	0	0.0%	0	0.0%
Waycross	2	0.1%	0	0.0%	0	0.0%	1	0.4%	0	0.2%	0	0.0%	0	0.0%	0	0.0%
Weirsdale	1	0.1%	0	0.0%	0	0.0%	0	0.0%	1	0.4%	0	0.0%	0	0.0%	0	0.0%
West Helena	1	0.3%	4	1.8%	0	0.0%	0	0.0%	0	0.0%	0	0.0%	0	0.0%	0	0.0%
West Palm Beach	2	0.1%	0	0.0%	0	0.1%	0	0.0%	0	0.0%	0	0.0%	2	2.0%	0	0.0%
West Virginia	1	0.0%	0	0.0%	0	0.0%	0	0.0%	0	0.0%	0	0.1%	0	0.0%	0	0.0%
Westville	1	0.1%	0	0.0%	0	0.0%	0	0.0%	0	0.0%	0	0.0%	1	1.3%	0	0.0%
Wewahitchka	1	0.1%	1	0.4%	0	0.0%	0	0.0%	0	0.0%	0	0.0%	0	0.0%	0	0.0%
Winter Haven	1	0.1%	1	0.4%	0	0.0%	0	0.0%	0	0.0%	0	0.0%	0	0.0%	0	0.0%

Evacuation Destination City (Category 3)

	Total		Bay		Escambia		Okaloosa		Santa Rosa		Walton		Holmes		Washington	
	n	%	n	%	n	%	n	%	n	%	n	%	n	%	n	%
Abbeyville	1	0.1%	0	0.0%	0	0.0%	0	0.0%	0	0.0%	0	0.0%	1	1.2%	0	0.0%
Aberdeen	1	0.0%	0	0.0%	0	0.0%	0	0.2%	0	0.0%	0	0.0%	0	0.0%	0	0.0%
Alabama	35	3.1%	13	4.3%	12	3.6%	8	3.1%	4	1.5%	8	3.4%	3	3.1%	1	1.4%
Alabaster	1	0.1%	0	0.0%	0	0.0%	1	0.4%	0	0.0%	0	0.0%	0	0.0%	0	0.0%
Alachua	1	0.0%	0	0.1%	0	0.0%	0	0.0%	0	0.0%	0	0.0%	0	0.0%	0	0.0%
Albany	10	0.7%	1	0.4%	1	0.3%	6	2.4%	2	0.6%	0	0.1%	1	1.2%	0	0.0%
Alberta	1	0.1%	0	0.0%	1	0.3%	0	0.0%	0	0.0%	0	0.0%	0	0.0%	0	0.0%
Albertville	1	0.1%	0	0.0%	0	0.0%	2	0.6%	0	0.0%	0	0.0%	0	0.0%	0	0.0%
Alexander City	1	0.1%	0	0.0%	1	0.3%	0	0.0%	0	0.0%	0	0.0%	0	0.0%	0	0.0%
Alexandria	1	0.1%	0	0.0%	0	0.0%	0	0.0%	1	0.4%	0	0.0%	0	0.0%	0	0.0%
Alford	2	0.0%	0	0.0%	0	0.0%	0	0.1%	0	0.0%	0	0.0%	0	0.0%	0	0.3%
Alpha	1	0.1%	1	0.4%	0	0.0%	0	0.0%	0	0.0%	0	0.0%	0	0.0%	0	0.0%
Alpharetta	1	0.1%	0	0.0%	1	0.3%	0	0.0%	0	0.0%	0	0.0%	0	0.0%	0	0.0%
Andalusia	6	0.7%	1	0.4%	1	0.3%	0	0.1%	8	2.9%	0	0.0%	0	0.0%	0	0.0%
Anniston	3	0.2%	2	0.6%	0	0.0%	0	0.0%	0	0.0%	1	0.4%	0	0.0%	0	0.0%
Arkansas	1	0.1%	0	0.0%	0	0.0%	0	0.0%	1	0.4%	0	0.0%	0	0.0%	0	0.0%
Asheville	2	0.1%	1	0.3%	0	0.0%	0	0.0%	0	0.1%	0	0.0%	0	0.0%	0	0.0%
Athens	2	0.0%	0	0.0%	0	0.0%	0	0.0%	0	0.0%	1	0.3%	0	0.0%	0	0.0%
Atlanta	112	8.9%	27	8.9%	27	8.0%	26	9.8%	28	10.2%	30	12.2%	3	2.9%	2	2.2%
Atmore	2	0.1%	0	0.0%	1	0.3%	0	0.0%	0	0.1%	0	0.0%	0	0.0%	0	0.0%
Auburn	7	0.4%	0	0.0%	0	0.1%	2	0.6%	2	0.7%	3	1.2%	0	0.0%	0	0.0%
Auburndale	1	0.0%	0	0.0%	0	0.1%	0	0.0%	0	0.0%	0	0.0%	0	0.0%	0	0.0%
Augusta	2	0.2%	2	0.6%	0	0.0%	1	0.4%	0	0.0%	0	0.0%	0	0.0%	0	0.0%
Austin	2	0.1%	1	0.4%	1	0.3%	0	0.0%	0	0.0%	0	0.0%	0	0.0%	0	0.0%
Bainbridge	4	0.2%	1	0.5%	0	0.0%	0	0.0%	0	0.0%	0	0.0%	2	2.2%	0	0.0%
Barnesville	1	0.1%	0	0.0%	0	0.0%	2	0.6%	0	0.0%	0	0.0%	0	0.0%	0	0.0%
Barnwell	1	0.0%	0	0.0%	0	0.0%	0	0.0%	0	0.0%	0	0.0%	0	0.3%	0	0.0%
Batcome	1	0.1%	1	0.4%	0	0.0%	0	0.0%	0	0.0%	0	0.0%	0	0.0%	0	0.0%
Baton Rouge	3	0.2%	0	0.0%	3	0.8%	0	0.0%	1	0.4%	0	0.0%	0	0.0%	0	0.0%
Bay	3	0.3%	4	1.5%	0	0.0%	0	0.0%	0	0.0%	0	0.0%	0	0.0%	0	0.0%
Bay County	2	0.1%	2	0.6%	0	0.0%	0	0.0%	0	0.0%	0	0.0%	0	0.0%	0	0.0%
Bay Minette	1	0.1%	0	0.0%	1	0.3%	0	0.0%	0	0.0%	0	0.0%	0	0.0%	0	0.0%
Beaumont	1	0.1%	0	0.0%	0	0.0%	0	0.0%	0	0.0%	2	0.7%	0	0.0%	0	0.0%
Beulah	1	0.0%	0	0.0%	0	0.1%	0	0.0%	0	0.0%	0	0.0%	0	0.0%	0	0.0%
Biloxi	1	0.0%	0	0.0%	0	0.0%	0	0.0%	0	0.0%	0	0.0%	0	0.5%	0	0.0%
Birmingham	67	4.6%	5	1.6%	17	5.1%	8	3.1%	19	6.7%	15	6.1%	4	4.3%	5	6.0%
Black Creek	1	0.0%	0	0.0%	0	0.0%	0	0.0%	0	0.0%	0	0.1%	0	0.0%	0	0.0%
Blacksburg	1	0.0%	0	0.0%	0	0.1%	0	0.0%	0	0.0%	0	0.0%	0	0.0%	0	0.0%
Blackshear	1	0.1%	0	0.0%	0	0.0%	1	0.4%	0	0.0%	0	0.0%	0	0.0%	0	0.0%
Blakely	1	0.1%	0	0.0%	0	0.0%	0	0.0%	0	0.0%	1	0.4%	0	0.0%	0	0.0%
Blakley	1	0.1%	0	0.0%	0	0.0%	0	0.0%	0	0.0%	1	0.4%	0	0.0%	0	0.0%
Blountstown	1	0.1%	2	0.6%	0	0.0%	0	0.0%	0	0.0%	0	0.0%	0	0.0%	0	0.0%
Bonifay	24	1.2%	1	0.4%	0	0.0%	0	0.0%	0	0.0%	0	0.2%	15	17.0%	2	2.5%
Boone	1	0.1%	0	0.0%	0	0.0%	0	0.0%	1	0.4%	0	0.0%	0	0.0%	0	0.0%
Bradley	1	0.0%	0	0.0%	0	0.0%	0	0.2%	0	0.0%	0	0.0%	0	0.0%	0	0.0%
Brewton	5	0.4%	0	0.0%	0	0.0%	0	0.0%	4	1.5%	2	0.7%	0	0.0%	0	0.0%
Bristal	1	0.1%	2	0.6%	0	0.0%	0	0.0%	0	0.0%	0	0.0%	0	0.0%	0	0.0%
Bronson	1	0.1%	0	0.0%	0	0.0%	0	0.0%	0	0.0%	1	0.4%	0	0.0%	0	0.0%
Brownsville	1	0.1%	0	0.0%	1	0.3%	0	0.0%	0	0.0%	0	0.0%	0	0.0%	0	0.0%
Brozarak	1	0.1%	1	0.4%	0	0.0%	0	0.0%	0	0.0%	0	0.0%	0	0.0%	0	0.0%
Brunswick	1	0.1%	0	0.0%	0	0.0%	0	0.0%	0	0.0%	0	0.0%	0	0.0%	1	1.4%
Buford	2	0.1%	0	0.0%	1	0.3%	1	0.4%	0	0.0%	0	0.0%	0	0.0%	0	0.0%
Bulah	1	0.0%	0	0.0%	0	0.1%	0	0.0%	0	0.0%	0	0.0%	0	0.0%	0	0.0%
Butler	1	0.1%	0	0.0%	0	0.0%	0	0.0%	0	0.0%	2	0.7%	0	0.0%	0	0.0%
Callaway	1	0.1%	1	0.4%	0	0.0%	0	0.0%	0	0.0%	0	0.0%	0	0.0%	0	0.0%
Cantoment	1	0.1%	0	0.0%	2	0.5%	0	0.0%	0	0.0%	0	0.0%	0	0.0%	0	0.0%
Canton	2	0.0%	0	0.0%	0	0.0%	0	0.0%	1	0.2%	0	0.0%	0	0.0%	0	0.0%
Cantonment	5	0.5%	0	0.0%	9	2.6%	0	0.0%	0	0.0%	0	0.0%	0	0.0%	0	0.0%
Caryville	2	0.3%	0	0.0%	0	0.0%	0	0.0%	0	0.0%	0	0.0%	5	5.8%	0	0.0%
Cedar Rapids	1	0.1%	0	0.0%	2	0.5%	0	0.0%	0	0.0%	0	0.0%	0	0.0%	0	0.0%
Centerville	1	0.1%	0	0.0%	1	0.3%	0	0.0%	0	0.0%	0	0.0%	0	0.0%	0	0.0%
Central Florida	1	0.1%	0	0.0%	2	0.5%	0	0.0%	0	0.0%	0	0.0%	0	0.0%	0	0.0%
Charleston	7	0.3%	0	0.0%	1	0.4%	2	0.8%	0	0.0%	1	0.5%	0	0.0%	0	0.5%
Charlotte	2	0.1%	0	0.1%	0	0.0%	0	0.0%	0	0.0%	2	0.7%	0	0.0%	0	0.0%
Chattanooga	6	0.3%	0	0.0%	1	0.3%	0	0.0%	2	0.6%	0	0.1%	1	1.2%	0	0.0%
Chicago	2	0.1%	0	0.0%	0	0.1%	0	0.0%	1	0.4%	0	0.0%	0	0.0%	0	0.0%
Chipley	26	2.1%	8	2.7%	1	0.3%	0	0.2%	0	0.0%	1	0.4%	0	0.0%	22	28.1%
Clarksville	1	0.0%	0	0.0%	0	0.0%	0	0.0%	0	0.1%	0	0.0%	0	0.0%	0	0.0%
Clearwater	1	0.1%	0	0.0%	0	0.0%	2	0.6%	0	0.0%	0	0.0%	0	0.0%	0	0.0%
Clifton	1	0.1%	0	0.0%	0	0.0%	2	0.6%	0	0.0%	0	0.0%	0	0.0%	0	0.0%
Coleman	1	0.0%	0	0.0%	0	0.1%	0	0.0%	0	0.0%	0	0.0%	0	0.0%	0	0.0%
Columbia	2	0.2%	0	0.0%	0	0.0%	0	0.0%	2	0.6%	1	0.4%	0	0.0%	0	0.0%
Columbus	10	0.6%	3	1.0%	3	0.8%	3	1.0%	1	0.4%	0	0.0%	0	0.0%	0	0.0%
Conway	1	0.1%	0	0.0%	1	0.3%	0	0.0%	0	0.0%	0	0.0%	0	0.0%	0	0.0%
Cottonwood	1	0.1%	2	0.6%	0	0.0%	0	0.0%	0	0.0%	0	0.0%	0	0.0%	0	0.0%
Covington	1	0.1%	0	0.0%	0	0.0%	0	0.0%	0	0.0%	1	0.4%	0	0.0%	0	0.0%
Crestview	22	1.4%	0	0.0%	0	0.0%	14	5.3%	2	0.6%	7	2.9%	0	0.0%	0	0.0%
Cross City	1	0.1%	0	0.0%	0	0.0%	1	0.4%	0	0.0%	0	0.0%	0	0.0%	0	0.0%
Cullman	1	0.1%	1	0.4%	0	0.0%	0	0.0%	0	0.0%	0	0.0%	0	0.0%	0	0.0%
Cummings	2	0.1%	0	0.0%	1	0.4%	0	0.0%	0	0.0%	0	0.0%	0	0.0%	0	0.0%
Dade	1	0.1%	0	0.0%	0	0.0%	1	0.4%	0	0.0%	0	0.0%	0	0.0%	0	0.0%
Dahlonega	1	0.1%	0	0.0%	0	0.0%	0	0.0%	0	0.0%	0	0.0%	1	1.2%	0	0.0%
Daleville	1	0.0%	0	0.1%	0	0.0%	0	0.0%	0	0.0%	0	0.0%	0	0.0%	0	0.0%

Evacuation Destination City (Category 3) – Continued

	Total		Bay		Escambia		Okaloosa		Santa Rosa		Walton		Holmes		Washington	
	n	%	n	%	n	%	n	%	n	%	n	%	n	%	n	%
Dallas	5	0.3%	1	0.4%	0	0.0%	1	0.4%	3	1.0%	0	0.0%	0	0.0%	0	0.3%
Dalton	1	0.1%	0	0.0%	0	0.0%	0	0.0%	1	0.4%	0	0.0%	0	0.0%	0	0.0%
Damascus	1	0.1%	0	0.0%	0	0.0%	1	0.4%	0	0.0%	0	0.0%	0	0.0%	0	0.0%
Darlington	1	0.0%	0	0.0%	0	0.0%	0	0.0%	0	0.0%	0	0.0%	0	0.3%	0	0.0%
Dayton	1	0.1%	0	0.0%	0	0.0%	0	0.0%	0	0.0%	0	0.0%	0	0.0%	2	2.1%
Daytona	2	0.3%	0	0.0%	4	1.2%	0	0.0%	1	0.4%	0	0.0%	0	0.0%	0	0.0%
Decatur	4	0.2%	0	0.0%	0	0.0%	0	0.0%	3	0.9%	0	0.0%	0	0.5%	0	0.0%
Defuniak Springs	17	0.9%	0	0.0%	0	0.1%	0	0.1%	3	1.1%	11	4.5%	0	0.0%	0	0.0%
Delaware	1	0.0%	0	0.1%	0	0.0%	0	0.0%	0	0.0%	0	0.0%	0	0.0%	0	0.0%
Deltona	1	0.1%	0	0.0%	0	0.0%	0	0.0%	1	0.4%	0	0.0%	0	0.0%	0	0.0%
Destin	5	0.6%	0	0.0%	0	0.0%	1	0.3%	2	0.7%	0	0.1%	7	7.5%	0	0.0%
Don't know	87	6.0%	55	18.3%	28	8.3%	1	0.4%	0	0.0%	5	1.9%	6	7.1%	0	0.3%
Donaldsville	1	0.1%	0	0.0%	0	0.0%	1	0.4%	0	0.0%	0	0.0%	0	0.0%	0	0.0%
Dothan	61	3.7%	17	5.6%	1	0.4%	13	5.1%	2	0.8%	10	4.2%	6	6.9%	9	11.5%
Duluth	1	0.0%	0	0.1%	0	0.0%	0	0.0%	0	0.0%	0	0.0%	0	0.0%	0	0.0%
Dunston Hills	1	0.0%	0	0.0%	0	0.0%	0	0.0%	0	0.0%	0	0.0%	0	0.3%	0	0.0%
Elkhart	1	0.0%	0	0.0%	0	0.0%	0	0.0%	0	0.1%	0	0.0%	0	0.0%	0	0.0%
Enterprise	9	0.6%	0	0.0%	2	0.5%	1	0.5%	4	1.4%	2	0.9%	0	0.0%	0	0.0%
Escambia	4	0.3%	0	0.0%	3	1.0%	0	0.0%	2	0.6%	0	0.0%	0	0.0%	0	0.0%
Eufaula	5	0.4%	2	0.7%	0	0.0%	0	0.1%	0	0.0%	0	0.0%	3	3.7%	0	0.0%
Evansville	1	0.0%	0	0.0%	0	0.0%	0	0.0%	0	0.1%	0	0.0%	0	0.0%	0	0.0%
Evergreen	1	0.0%	0	0.0%	0	0.1%	0	0.0%	0	0.0%	0	0.0%	0	0.0%	0	0.0%
Flat Creek	1	0.1%	0	0.0%	0	0.0%	0	0.0%	0	0.0%	1	0.4%	0	0.0%	0	0.0%
Florala	2	0.1%	0	0.0%	0	0.0%	0	0.0%	0	0.0%	2	0.9%	0	0.0%	0	0.0%
Florence	1	0.0%	0	0.1%	0	0.0%	0	0.0%	0	0.0%	0	0.0%	0	0.0%	0	0.0%
Florida City	2	0.1%	0	0.1%	0	0.0%	0	0.0%	0	0.0%	1	0.4%	0	0.0%	0	0.0%
Foley	1	0.1%	0	0.0%	2	0.5%	0	0.0%	0	0.0%	0	0.0%	0	0.0%	0	0.0%
Fountain	2	0.1%	2	0.7%	0	0.0%	0	0.0%	0	0.0%	0	0.0%	0	0.0%	0	0.0%
Frankfort	1	0.1%	0	0.0%	0	0.0%	1	0.4%	0	0.0%	0	0.0%	0	0.0%	0	0.0%
Franklin	2	0.1%	0	0.0%	1	0.3%	0	0.0%	0	0.0%	0	0.2%	0	0.0%	0	0.0%
Fredericksburg	1	0.1%	0	0.0%	0	0.0%	0	0.0%	0	0.0%	1	0.4%	0	0.0%	0	0.0%
Freeport	13	0.7%	0	0.0%	0	0.0%	0	0.0%	0	0.0%	11	4.6%	0	0.0%	0	0.0%
Fruitland Park	1	0.1%	1	0.3%	0	0.0%	0	0.0%	0	0.0%	0	0.0%	0	0.0%	0	0.0%
Ft. Lauderdale	2	0.2%	0	0.0%	2	0.5%	0	0.0%	2	0.6%	0	0.0%	0	0.0%	0	0.0%
Ft. Walton Beach	22	2.0%	0	0.0%	2	0.5%	29	11.1%	1	0.4%	0	0.1%	0	0.0%	0	0.0%
Gainesville	4	0.2%	0	0.1%	1	0.3%	1	0.5%	0	0.0%	0	0.0%	0	0.0%	0	0.0%
Gallion	1	0.1%	0	0.0%	0	0.0%	1	0.4%	0	0.0%	0	0.0%	0	0.0%	0	0.0%
Gaskin	1	0.1%	0	0.0%	0	0.0%	0	0.0%	0	0.0%	1	0.4%	0	0.0%	0	0.0%
Gasper	1	0.1%	1	0.4%	0	0.0%	0	0.0%	0	0.0%	0	0.0%	0	0.0%	0	0.0%
Geneva	4	0.1%	0	0.0%	0	0.0%	0	0.0%	0	0.0%	0	0.0%	1	1.1%	0	0.5%
Georgia	10	0.5%	2	0.8%	3	0.9%	2	0.7%	1	0.4%	0	0.0%	0	0.5%	0	0.0%
Graceville	4	0.3%	0	0.1%	0	0.0%	0	0.0%	0	0.0%	2	0.7%	2	2.3%	0	0.0%
Grand Rapids	1	0.1%	0	0.0%	0	0.0%	0	0.0%	0	0.0%	1	0.4%	0	0.0%	0	0.0%
Greenfield	1	0.0%	0	0.0%	0	0.0%	0	0.2%	0	0.0%	0	0.0%	0	0.0%	0	0.0%
Greensboro	2	0.2%	2	0.6%	0	0.0%	0	0.0%	0	0.0%	1	0.4%	0	0.0%	0	0.0%
Greenville	4	0.2%	0	0.1%	0	0.0%	0	0.0%	3	1.1%	0	0.0%	0	0.0%	0	0.0%
Grenada	1	0.1%	0	0.0%	0	0.0%	0	0.0%	2	0.6%	0	0.0%	0	0.0%	0	0.0%
Gulf Breeze	6	0.3%	0	0.0%	2	0.6%	0	0.0%	2	0.8%	0	0.0%	0	0.0%	0	0.0%
Gulf Hammock	1	0.0%	0	0.0%	0	0.0%	0	0.0%	0	0.0%	0	0.0%	0	0.5%	0	0.0%
Gulf Port	1	0.4%	6	2.1%	0	0.0%	0	0.0%	0	0.0%	0	0.0%	0	0.0%	0	0.0%
Guntersville	1	0.1%	0	0.0%	0	0.0%	0	0.0%	0	0.0%	1	0.4%	0	0.0%	0	0.0%
Harold	1	0.0%	0	0.0%	0	0.0%	0	0.0%	0	0.2%	0	0.0%	0	0.0%	0	0.0%
Harrisburg	1	0.1%	2	0.6%	0	0.0%	0	0.0%	0	0.0%	0	0.0%	0	0.0%	0	0.0%
Hartsford	1	0.0%	0	0.1%	0	0.0%	0	0.0%	0	0.0%	0	0.0%	0	0.0%	0	0.0%
Haynes City	1	0.1%	0	0.0%	0	0.0%	1	0.4%	0	0.0%	0	0.0%	0	0.0%	0	0.0%
Henderson	1	0.1%	1	0.4%	0	0.0%	0	0.0%	0	0.0%	0	0.0%	0	0.0%	0	0.0%
Highlands	1	0.0%	0	0.0%	0	0.0%	0	0.0%	0	0.0%	0	0.1%	0	0.0%	0	0.0%
Hilton Head	2	0.1%	0	0.0%	1	0.3%	0	0.0%	0	0.0%	1	0.4%	0	0.0%	0	0.0%
Hoboken	1	0.0%	0	0.0%	0	0.0%	0	0.2%	0	0.0%	0	0.0%	0	0.0%	0	0.0%
Hot Springs	1	0.0%	0	0.0%	0	0.0%	0	0.0%	0	0.2%	0	0.0%	0	0.0%	0	0.0%
Houston	6	0.4%	0	0.0%	2	0.5%	3	1.2%	1	0.5%	0	0.0%	0	0.0%	0	0.0%
Huntsville	14	1.0%	3	0.9%	1	0.3%	2	0.7%	6	2.3%	4	1.8%	0	0.0%	0	0.0%
Illinois	3	0.2%	0	0.0%	0	0.0%	0	0.0%	0	0.0%	0	0.1%	1	1.2%	2	2.1%
Indianapolis	1	0.1%	0	0.0%	0	0.0%	0	0.0%	0	0.0%	2	0.7%	0	0.0%	0	0.0%
Isonville	1	0.1%	0	0.0%	0	0.0%	0	0.0%	2	0.6%	0	0.0%	0	0.0%	0	0.0%
Jackson	13	1.0%	1	0.4%	5	1.5%	0	0.2%	5	1.7%	5	2.1%	0	0.0%	0	0.0%
Jackson Springs	1	0.1%	0	0.0%	1	0.3%	0	0.0%	0	0.0%	0	0.0%	0	0.0%	0	0.0%
Jacksonville	38	3.1%	17	5.8%	3	1.0%	5	2.1%	9	3.4%	8	3.4%	4	4.2%	2	2.2%
Jamestown	1	0.1%	0	0.0%	1	0.3%	0	0.0%	0	0.0%	0	0.0%	0	0.0%	0	0.0%
Jay	3	0.2%	0	0.0%	2	0.5%	0	0.0%	2	0.7%	0	0.0%	0	0.0%	0	0.0%
Kansas	1	0.1%	0	0.0%	1	0.3%	0	0.0%	0	0.0%	0	0.0%	0	0.0%	0	0.0%
Kathleen	1	0.1%	0	0.0%	0	0.0%	0	0.0%	2	0.6%	0	0.0%	0	0.0%	0	0.0%
Kennesaw	1	0.0%	0	0.0%	0	0.0%	0	0.0%	0	0.1%	0	0.0%	0	0.0%	0	0.0%
Kentucky	4	0.3%	0	0.0%	2	0.6%	0	0.0%	1	0.4%	0	0.0%	1	1.1%	0	0.0%
Keyport	1	0.1%	1	0.4%	0	0.0%	0	0.0%	0	0.0%	0	0.0%	0	0.0%	0	0.0%
Knoxville	8	0.4%	2	0.6%	0	0.0%	4	1.4%	2	0.6%	0	0.0%	0	0.0%	0	0.0%
Lafayette	2	0.2%	0	0.0%	2	0.5%	1	0.4%	0	0.0%	0	0.0%	0	0.0%	0	0.0%
LaGrange	1	0.0%	0	0.0%	0	0.0%	0	0.0%	0	0.1%	0	0.0%	0	0.0%	0	0.0%
Lake Charles	3	0.2%	0	0.0%	0	0.0%	2	0.6%	0	0.2%	0	0.0%	0	0.0%	0	0.5%
Lake City	5	0.4%	4	1.2%	2	0.5%	0	0.0%	2	0.6%	0	0.0%	0	0.0%	0	0.0%
Lakeland	2	0.1%	1	0.4%	0	0.0%	0	0.0%	0	0.0%	1	0.4%	0	0.0%	0	0.0%
Laurel Hill	1	0.1%	0	0.0%	0	0.0%	2	0.6%	0	0.0%	0	0.0%	0	0.0%	0	0.0%
Lawrenceville	2	0.1%	1	0.4%	0	0.0%	0	0.0%	0	0.0%	0	0.0%	0	0.0%	1	1.4%

Evacuation Destination City (Category 3) – Continued

	Total		Bay		Escambia		Okaloosa		Santa Rosa		Walton		Holmes		Washington	
	n	%	n	%	n	%	n	%	n	%	n	%	n	%	n	%
Lenox	1	0.0%	0	0.0%	0	0.0%	0	0.1%	0	0.0%	0	0.0%	0	0.0%	0	0.0%
Leon	1	0.1%	0	0.0%	0	0.0%	0	0.0%	0	0.0%	2	0.8%	0	0.0%	0	0.0%
Leonia	1	0.1%	0	0.0%	0	0.0%	0	0.0%	0	0.0%	0	0.0%	0	0.0%	1	1.4%
Lexington	2	0.1%	0	0.1%	0	0.0%	1	0.4%	0	0.0%	0	0.0%	0	0.0%	0	0.0%
Lillian	2	0.2%	0	0.0%	3	0.8%	0	0.0%	0	0.0%	0	0.0%	0	0.0%	0	0.0%
Little Rock	3	0.2%	0	0.0%	0	0.0%	1	0.6%	2	0.6%	0	0.0%	0	0.0%	0	0.0%
Louisiana	2	0.1%	0	0.0%	0	0.1%	0	0.0%	0	0.0%	1	0.4%	0	0.0%	0	0.0%
Louisville	2	0.1%	0	0.1%	0	0.0%	0	0.0%	2	0.6%	0	0.0%	0	0.0%	0	0.0%
Lynn Haven	6	0.4%	6	2.1%	0	0.0%	0	0.0%	0	0.0%	0	0.0%	0	0.0%	0	0.0%
Macomb	1	0.1%	2	0.6%	0	0.0%	0	0.0%	0	0.0%	0	0.0%	0	0.0%	0	0.0%
Macon	6	0.4%	0	0.0%	1	0.3%	2	0.6%	0	0.0%	1	0.6%	0	0.0%	1	1.7%
Madisonville	1	0.1%	1	0.4%	0	0.0%	0	0.0%	0	0.0%	0	0.0%	0	0.0%	0	0.0%
Magee	1	0.1%	0	0.0%	0	0.0%	0	0.0%	0	0.0%	1	0.4%	0	0.0%	0	0.0%
Manchester	1	0.0%	0	0.0%	0	0.0%	0	0.2%	0	0.0%	0	0.0%	0	0.0%	0	0.0%
Mansfield	1	0.0%	0	0.0%	0	0.0%	0	0.2%	0	0.0%	0	0.0%	0	0.0%	0	0.0%
Marianna	7	0.4%	3	1.0%	0	0.1%	0	0.0%	0	0.1%	3	1.1%	0	0.0%	0	0.0%
Marietta	1	0.1%	0	0.0%	2	0.6%	0	0.0%	0	0.0%	0	0.0%	0	0.0%	0	0.0%
Marshall	1	0.1%	0	0.0%	1	0.3%	0	0.0%	0	0.0%	0	0.0%	0	0.0%	0	0.0%
Mary Esther	4	0.3%	0	0.0%	0	0.0%	2	0.8%	2	0.7%	0	0.0%	0	0.0%	0	0.0%
Melbourne	2	0.0%	0	0.0%	0	0.1%	0	0.2%	0	0.0%	0	0.0%	0	0.0%	0	0.0%
Melina	1	0.0%	0	0.0%	0	0.0%	0	0.0%	0	0.1%	0	0.0%	0	0.0%	0	0.0%
Melton	1	0.1%	0	0.0%	1	0.3%	0	0.0%	0	0.0%	0	0.0%	0	0.0%	0	0.0%
Memphis	10	0.6%	0	0.0%	1	0.4%	2	0.6%	4	1.6%	1	0.4%	2	1.9%	0	0.0%
Mendenhall	1	0.1%	0	0.0%	1	0.3%	0	0.0%	0	0.0%	0	0.0%	0	0.0%	0	0.0%
Meridian	4	0.1%	0	0.1%	1	0.2%	1	0.4%	0	0.0%	0	0.0%	0	0.0%	0	0.0%
Mexico Beach	1	0.1%	2	0.6%	0	0.0%	0	0.0%	0	0.0%	0	0.0%	0	0.0%	0	0.0%
Michie	1	0.1%	2	0.6%	0	0.0%	0	0.0%	0	0.0%	0	0.0%	0	0.0%	0	0.0%
Milton	27	1.5%	0	0.0%	3	1.0%	0	0.0%	20	7.1%	0	0.0%	0	0.0%	0	0.0%
Mississippi	4	0.2%	0	0.0%	0	0.1%	1	0.4%	0	0.2%	1	0.4%	0	0.0%	0	0.0%
Mobile	3	0.2%	0	0.0%	3	1.0%	0	0.0%	0	0.0%	0	0.0%	0	0.5%	0	0.0%
Molino	1	0.1%	0	0.0%	1	0.3%	0	0.0%	0	0.0%	0	0.0%	0	0.0%	0	0.0%
Monroeville	3	0.2%	1	0.4%	0	0.0%	0	0.0%	1	0.4%	2	0.7%	0	0.0%	0	0.0%
Montgomery	73	4.7%	10	3.4%	11	3.2%	24	9.1%	10	3.7%	14	5.8%	3	3.9%	2	2.5%
Moultrie	2	0.1%	2	0.6%	0	0.0%	0	0.1%	0	0.0%	0	0.0%	0	0.0%	0	0.0%
Mullins	1	0.0%	0	0.0%	0	0.1%	0	0.0%	0	0.0%	0	0.0%	0	0.0%	0	0.0%
Nacogdoches	1	0.1%	0	0.0%	0	0.0%	0	0.0%	2	0.6%	0	0.0%	0	0.0%	0	0.0%
Naples	1	0.1%	1	0.4%	0	0.0%	0	0.0%	0	0.0%	0	0.0%	0	0.0%	0	0.0%
Nashville	14	1.0%	1	0.4%	1	0.3%	5	1.8%	5	1.6%	3	1.1%	0	0.0%	2	2.1%
Navarre	1	0.0%	0	0.0%	0	0.0%	0	0.0%	0	0.2%	0	0.0%	0	0.0%	0	0.0%
New Albany	1	0.1%	0	0.0%	0	0.0%	0	0.0%	0	0.0%	1	0.4%	0	0.0%	0	0.0%
New Orleans	2	0.1%	0	0.0%	0	0.0%	1	0.4%	1	0.4%	0	0.0%	0	0.0%	0	0.0%
New York	1	0.0%	0	0.0%	0	0.0%	0	0.0%	0	0.1%	0	0.0%	0	0.0%	0	0.0%
Newton	1	0.0%	0	0.0%	0	0.0%	0	0.0%	0	0.0%	0	0.2%	0	0.0%	0	0.0%
Niceville	8	0.4%	1	0.3%	0	0.0%	1	0.2%	0	0.0%	5	1.9%	0	0.0%	0	0.0%
North	2	0.1%	0	0.1%	1	0.3%	0	0.0%	0	0.0%	0	0.0%	0	0.0%	0	0.0%
North Carolina	3	0.3%	0	0.0%	0	0.0%	0	0.0%	3	1.2%	1	0.4%	0	0.0%	0	0.0%
Ocala	8	0.5%	3	1.0%	1	0.4%	0	0.0%	2	0.6%	1	0.6%	0	0.0%	0	0.0%
Okaloosa	7	0.4%	0	0.0%	0	0.0%	5	2.1%	0	0.2%	1	0.4%	0	0.0%	0	0.0%
Opa-Locka	1	0.1%	1	0.4%	0	0.0%	0	0.0%	0	0.0%	0	0.0%	0	0.0%	0	0.0%
Opp	3	0.2%	0	0.0%	0	0.0%	1	0.4%	0	0.0%	2	0.9%	0	0.0%	0	0.0%
Orange Park	1	0.0%	0	0.0%	0	0.0%	0	0.0%	0	0.0%	0	0.2%	0	0.0%	0	0.0%
Orlando	15	1.0%	2	0.7%	5	1.4%	5	2.0%	3	1.2%	1	0.4%	0	0.0%	0	0.0%
Ozark	3	0.1%	0	0.1%	0	0.0%	1	0.4%	0	0.0%	0	0.0%	0	0.0%	0	0.5%
Pace	5	0.2%	0	0.0%	0	0.0%	0	0.0%	3	1.1%	0	0.0%	0	0.0%	0	0.0%
Paducah	1	0.0%	0	0.0%	0	0.0%	0	0.0%	0	0.1%	0	0.0%	0	0.0%	0	0.0%
Palm Beach Gardens	1	0.0%	0	0.0%	0	0.1%	0	0.0%	0	0.0%	0	0.0%	0	0.0%	0	0.0%
Pamana City	1	0.1%	1	0.4%	0	0.0%	0	0.0%	0	0.0%	0	0.0%	0	0.0%	0	0.0%
Panama City	25	1.4%	16	5.3%	2	0.5%	1	0.4%	2	0.8%	0	0.2%	2	1.9%	0	0.0%
Paxton	1	0.1%	0	0.0%	0	0.0%	0	0.0%	0	0.0%	2	0.7%	0	0.0%	0	0.0%
Peachtree City	1	0.0%	0	0.1%	0	0.0%	0	0.0%	0	0.0%	0	0.0%	0	0.0%	0	0.0%
Pensacola	93	7.5%	1	0.4%	85	25.0%	1	0.4%	29	10.5%	2	0.7%	0	0.5%	1	1.4%
Perry	1	0.1%	0	0.0%	0	0.0%	0	0.0%	0	0.0%	1	0.4%	0	0.0%	0	0.0%
Philadelphia	1	0.0%	0	0.0%	0	0.0%	0	0.0%	0	0.0%	0	0.0%	0	0.5%	0	0.0%
Picayune	1	0.1%	0	0.0%	0	0.0%	0	0.0%	0	0.0%	1	0.4%	0	0.0%	0	0.0%
Pine Mountain	1	0.1%	0	0.0%	0	0.0%	0	0.0%	0	0.0%	1	0.4%	0	0.0%	0	0.0%
Ponce De Leon	8	0.6%	0	0.0%	0	0.0%	0	0.0%	1	0.4%	5	2.2%	4	4.0%	0	0.0%
Ponte Vedra	1	0.1%	0	0.0%	0	0.0%	0	0.0%	0	0.0%	1	0.4%	0	0.0%	0	0.0%
Pulaski	1	0.1%	1	0.4%	0	0.0%	0	0.0%	0	0.0%	0	0.0%	0	0.0%	0	0.0%
Red Bay	1	0.1%	0	0.0%	0	0.0%	0	0.0%	0	0.0%	0	0.0%	0	0.0%	1	1.4%
Richton	1	0.1%	0	0.0%	0	0.0%	2	0.6%	0	0.0%	0	0.0%	0	0.0%	0	0.0%
Robertsdale	1	0.1%	0	0.0%	1	0.3%	0	0.0%	0	0.0%	0	0.0%	0	0.0%	0	0.0%
Rome	1	0.4%	0	0.0%	0	0.0%	6	2.4%	0	0.0%	0	0.0%	0	0.0%	0	0.0%
Roswell	2	0.0%	0	0.0%	0	0.1%	0	0.1%	0	0.0%	0	0.0%	0	0.0%	0	0.0%
Ruston	1	0.0%	0	0.0%	0	0.0%	0	0.0%	0	0.0%	0	0.2%	0	0.0%	0	0.0%
Same city	3	0.2%	0	0.0%	3	0.8%	0	0.0%	0	0.0%	0	0.0%	0	0.0%	0	0.3%
Sampson	1	0.1%	0	0.0%	0	0.0%	0	0.0%	0	0.0%	1	0.4%	0	0.0%	0	0.0%
San Antonio	1	0.0%	0	0.0%	0	0.0%	0	0.1%	0	0.0%	0	0.0%	0	0.0%	0	0.0%
Sand Hill	1	0.1%	0	0.0%	0	0.0%	0	0.0%	1	0.4%	0	0.0%	0	0.0%	0	0.0%
Sanders Beach	1	0.0%	0	0.0%	0	0.1%	0	0.0%	0	0.0%	0	0.0%	0	0.0%	0	0.0%
Santa Rosa Beach	2	0.5%	0	0.0%	0	0.0%	0	0.0%	1	0.4%	7	2.7%	0	0.0%	0	0.0%
Savannah	3	0.2%	0	0.0%	1	0.3%	0	0.0%	2	0.7%	0	0.0%	0	0.0%	0	0.0%
Seale	1	0.1%	0	0.0%	0	0.0%	1	0.4%	0	0.0%	0	0.0%	0	0.0%	0	0.0%
Selma	1	0.0%	0	0.0%	0	0.0%	0	0.0%	0	0.2%	0	0.0%	0	0.0%	0	0.0%

Evacuation Destination City (Category 3) – Continued

	Total		Bay		Escambia		Okaloosa		Santa Rosa		Walton		Holmes		Washington	
	n	%	n	%	n	%	n	%	n	%	n	%	n	%	n	%
Sevierville	1	0.1%	0	0.0%	0	0.0%	1	0.4%	0	0.0%	0	0.0%	0	0.0%	0	0.0%
Shreveport	1	0.0%	0	0.0%	0	0.1%	0	0.0%	0	0.0%	0	0.0%	0	0.0%	0	0.0%
Sneads	1	0.0%	0	0.0%	0	0.0%	0	0.0%	0	0.0%	0	0.1%	0	0.0%	0	0.0%
South Carolina	2	0.1%	0	0.0%	2	0.5%	0	0.0%	0	0.0%	0	0.1%	0	0.0%	0	0.0%
South Port	2	0.2%	3	0.9%	0	0.0%	0	0.0%	0	0.0%	0	0.0%	0	0.0%	0	0.0%
Springfield	1	0.1%	0	0.0%	0	0.0%	0	0.0%	0	0.0%	2	0.7%	0	0.0%	0	0.0%
St. Augustine	4	0.5%	2	0.6%	0	0.0%	6	2.3%	0	0.0%	1	0.4%	0	0.0%	0	0.0%
St. Louis	2	0.1%	0	0.0%	0	0.1%	0	0.0%	0	0.0%	2	0.7%	0	0.0%	0	0.0%
Starkville	1	0.1%	0	0.0%	0	0.0%	1	0.4%	0	0.0%	0	0.0%	0	0.0%	0	0.0%
Sweetwater	1	0.1%	0	0.0%	0	0.0%	0	0.0%	0	0.0%	0	0.0%	0	0.0%	2	2.1%
Sylacauga	1	0.1%	0	0.0%	0	0.0%	0	0.0%	0	0.0%	0	0.0%	0	0.0%	2	2.1%
Talladega	1	0.1%	0	0.0%	1	0.3%	0	0.0%	0	0.0%	0	0.0%	0	0.0%	0	0.0%
Tallahassee	63	4.3%	8	2.6%	10	2.9%	14	5.5%	11	4.0%	15	6.1%	1	1.2%	10	12.2%
Tallapoosa	1	0.0%	0	0.1%	0	0.0%	0	0.0%	0	0.0%	0	0.0%	0	0.0%	0	0.0%
Tampa	4	0.3%	3	0.9%	0	0.0%	0	0.1%	0	0.0%	2	0.7%	0	0.0%	0	0.0%
Tennessee	10	1.2%	2	0.7%	6	1.8%	2	0.6%	8	3.0%	1	0.4%	0	0.0%	0	0.0%
Texarkana	1	0.1%	0	0.0%	1	0.3%	0	0.0%	0	0.0%	0	0.0%	0	0.0%	0	0.0%
Thibodaux	1	0.1%	0	0.0%	2	0.5%	0	0.0%	0	0.0%	0	0.0%	0	0.0%	0	0.0%
Thomasville	4	0.2%	1	0.2%	1	0.3%	0	0.0%	2	0.6%	0	0.0%	0	0.0%	0	0.0%
Tifton	2	0.1%	0	0.0%	0	0.0%	0	0.2%	0	0.0%	0	0.0%	0	0.0%	1	1.3%
Troy	3	0.2%	0	0.0%	2	0.5%	2	0.7%	0	0.0%	0	0.0%	0	0.0%	0	0.0%
Tullahoma	1	0.1%	0	0.0%	0	0.0%	0	0.0%	0	0.0%	1	0.4%	0	0.0%	0	0.0%
Tuscaloosa	5	0.3%	0	0.0%	3	0.9%	0	0.0%	1	0.4%	1	0.4%	0	0.0%	0	0.0%
Umatilla	1	0.1%	0	0.0%	0	0.0%	0	0.0%	1	0.4%	0	0.0%	0	0.0%	0	0.0%
Utica	1	0.0%	0	0.1%	0	0.0%	0	0.0%	0	0.0%	0	0.0%	0	0.0%	0	0.0%
Valdosta	12	0.7%	4	1.3%	0	0.1%	3	1.2%	3	1.0%	0	0.0%	0	0.0%	1	1.4%
Vernon	8	0.4%	3	1.1%	0	0.0%	0	0.0%	0	0.0%	0	0.0%	0	0.0%	4	4.7%
Vicksburg	1	0.1%	0	0.0%	0	0.0%	0	0.0%	1	0.4%	0	0.0%	0	0.0%	0	0.0%
Vincennes	1	0.1%	0	0.0%	0	0.0%	0	0.0%	0	0.0%	0	0.0%	1	1.2%	0	0.0%
Virginia	1	0.0%	0	0.0%	0	0.0%	0	0.1%	0	0.0%	0	0.0%	0	0.0%	0	0.0%
Virginia Beach	1	0.4%	0	0.0%	7	2.0%	0	0.0%	0	0.0%	0	0.0%	0	0.0%	0	0.0%
Walnut Hill	2	0.1%	0	0.0%	1	0.4%	0	0.0%	0	0.0%	0	0.0%	0	0.0%	0	0.0%
Walnutport	1	0.1%	0	0.0%	0	0.0%	0	0.0%	1	0.4%	0	0.0%	0	0.0%	0	0.0%
Walton County	1	0.3%	0	0.0%	0	0.0%	4	1.6%	0	0.0%	0	0.0%	0	0.0%	0	0.0%
Warner Robins	1	0.1%	0	0.0%	0	0.0%	1	0.4%	0	0.0%	0	0.0%	0	0.0%	0	0.0%
Warren	1	0.0%	0	0.0%	0	0.1%	0	0.0%	0	0.0%	0	0.0%	0	0.0%	0	0.0%
Wasco	1	0.2%	0	0.0%	0	0.0%	0	0.0%	3	1.1%	0	0.0%	0	0.0%	0	0.0%
Washington County	1	0.1%	0	0.0%	0	0.0%	0	0.0%	0	0.0%	0	0.0%	0	0.0%	1	1.4%
Wausau	1	0.1%	0	0.0%	0	0.0%	0	0.0%	0	0.0%	0	0.0%	2	2.2%	0	0.0%
Waverly	1	0.1%	0	0.0%	0	0.0%	0	0.0%	0	0.0%	1	0.4%	0	0.0%	0	0.0%
Waycross	2	0.1%	0	0.0%	0	0.0%	1	0.4%	0	0.2%	0	0.0%	0	0.0%	0	0.0%
Weirsdale	1	0.1%	0	0.0%	0	0.0%	0	0.0%	1	0.4%	0	0.0%	0	0.0%	0	0.0%
West Helena	1	0.3%	4	1.4%	0	0.0%	0	0.0%	0	0.0%	0	0.0%	0	0.0%	0	0.0%
West Palm Beach	2	0.1%	0	0.0%	0	0.1%	0	0.0%	0	0.0%	0	0.0%	2	1.9%	0	0.0%
West Virginia	1	0.0%	0	0.0%	0	0.0%	0	0.0%	0	0.0%	0	0.1%	0	0.0%	0	0.0%
Westville	2	0.1%	0	0.0%	0	0.0%	0	0.0%	0	0.0%	0	0.0%	2	2.4%	0	0.0%
Wewahitchka	1	0.1%	1	0.4%	0	0.0%	0	0.0%	0	0.0%	0	0.0%	0	0.0%	0	0.0%
Winter Haven	1	0.1%	1	0.4%	0	0.0%	0	0.0%	0	0.0%	0	0.0%	0	0.0%	0	0.0%

Evacuation Destination City (Category 5)

	Total		Bay		Escambia		Okaloosa		Santa Rosa		Walton		Holmes		Washington	
	n	%	n	%	n	%	n	%	n	%	n	%	n	%	n	%
Abbeyville	1	0.1%	0	0.0%	0	0.0%	0	0.0%	0	0.0%	0	0.0%	1	1.3%	0	0.0%
Aberdeen	1	0.0%	0	0.0%	0	0.0%	0	0.2%	0	0.0%	0	0.0%	0	0.0%	0	0.0%
Alabama	38	3.3%	8	3.5%	14	4.7%	8	3.2%	3	1.1%	10	4.4%	3	3.6%	1	1.4%
Alabaster	1	0.1%	0	0.0%	0	0.0%	1	0.4%	0	0.0%	0	0.0%	0	0.0%	0	0.0%
Alachua	1	0.0%	0	0.1%	0	0.0%	0	0.0%	0	0.0%	0	0.0%	0	0.0%	0	0.0%
Albany	12	0.8%	2	0.7%	1	0.4%	6	2.4%	2	0.8%	0	0.1%	1	1.3%	0	0.0%
Alberta	1	0.1%	0	0.0%	1	0.4%	0	0.0%	0	0.0%	0	0.0%	0	0.0%	0	0.0%
Albertville	1	0.1%	0	0.0%	0	0.0%	2	0.6%	0	0.0%	0	0.0%	0	0.0%	0	0.0%
Alexander City	1	0.1%	0	0.0%	1	0.4%	0	0.0%	0	0.0%	0	0.0%	0	0.0%	0	0.0%
Alexandria	1	0.1%	0	0.0%	0	0.0%	0	0.0%	1	0.4%	0	0.0%	0	0.0%	0	0.0%
Alford	1	0.0%	0	0.0%	0	0.0%	0	0.1%	0	0.0%	0	0.0%	0	0.0%	0	0.0%
Alpha	1	0.1%	1	0.5%	0	0.0%	0	0.0%	0	0.0%	0	0.0%	0	0.0%	0	0.0%
Alpharetta	1	0.1%	0	0.0%	1	0.4%	0	0.0%	0	0.0%	0	0.0%	0	0.0%	0	0.0%
Andalusia	6	0.7%	1	0.6%	1	0.4%	0	0.1%	8	2.9%	0	0.0%	0	0.0%	0	0.0%
Anniston	3	0.2%	2	0.8%	0	0.0%	0	0.0%	0	0.0%	1	0.5%	0	0.0%	0	0.0%
Arkansas	1	0.1%	0	0.0%	0	0.0%	0	0.0%	1	0.4%	0	0.0%	0	0.0%	0	0.0%
Asheville	2	0.1%	1	0.4%	0	0.0%	0	0.0%	0	0.1%	0	0.0%	0	0.0%	0	0.0%
Athens	2	0.0%	0	0.0%	0	0.0%	0	0.0%	0	0.0%	1	0.3%	0	0.0%	0	0.0%
Atlanta	120	9.9%	30	12.5%	32	10.7%	20	7.8%	30	10.8%	27	12.0%	3	3.1%	3	4.2%
Atmore	3	0.1%	0	0.0%	1	0.4%	0	0.0%	0	0.1%	0	0.0%	0	0.0%	0	0.0%
Auburn	8	0.6%	0	0.0%	1	0.5%	2	0.6%	2	0.8%	3	1.3%	0	0.0%	0	0.0%
Auburndale	1	0.0%	0	0.0%	0	0.1%	0	0.0%	0	0.0%	0	0.0%	0	0.0%	0	0.0%
Augusta	2	0.2%	2	0.7%	0	0.0%	1	0.4%	0	0.0%	0	0.0%	0	0.0%	0	0.0%
Austin	1	0.1%	0	0.0%	1	0.3%	0	0.0%	0	0.0%	0	0.0%	0	0.0%	0	0.0%
Bainbridge	3	0.1%	1	0.6%	0	0.0%	0	0.0%	0	0.0%	0	0.0%	0	0.3%	0	0.0%
Barnesville	1	0.1%	0	0.0%	0	0.0%	2	0.6%	0	0.0%	0	0.0%	0	0.0%	0	0.0%
Barnwell	1	0.0%	0	0.0%	0	0.0%	0	0.0%	0	0.0%	0	0.0%	0	0.3%	0	0.0%
Baton Rouge	3	0.3%	0	0.0%	3	0.9%	0	0.0%	1	0.4%	0	0.0%	0	0.0%	0	0.0%
Bay	2	0.3%	4	1.7%	0	0.0%	0	0.0%	0	0.0%	0	0.0%	0	0.0%	0	0.0%
Bay County	1	0.0%	0	0.1%	0	0.0%	0	0.0%	0	0.0%	0	0.0%	0	0.0%	0	0.0%
Bay Minette	1	0.1%	0	0.0%	1	0.4%	0	0.0%	0	0.0%	0	0.0%	0	0.0%	0	0.0%
Beaumont	1	0.1%	0	0.0%	0	0.0%	0	0.0%	0	0.0%	2	0.7%	0	0.0%	0	0.0%
Beebe	1	0.0%	0	0.0%	0	0.0%	0	0.1%	0	0.0%	0	0.0%	0	0.0%	0	0.0%
Biloxi	1	0.0%	0	0.0%	0	0.0%	0	0.0%	0	0.0%	0	0.0%	0	0.5%	0	0.0%
Birmingham	72	5.4%	4	1.6%	18	5.9%	9	3.5%	23	8.3%	15	6.5%	4	4.5%	6	8.2%
Black Creek	1	0.0%	0	0.0%	0	0.0%	0	0.0%	0	0.0%	0	0.1%	0	0.0%	0	0.0%
Blacksburg	1	0.0%	0	0.0%	0	0.1%	0	0.0%	0	0.0%	0	0.0%	0	0.0%	0	0.0%
Blackshear	1	0.1%	0	0.0%	0	0.0%	1	0.4%	0	0.0%	0	0.0%	0	0.0%	0	0.0%
Blakely	1	0.1%	0	0.0%	0	0.0%	0	0.0%	0	0.0%	1	0.5%	0	0.0%	0	0.0%
Blakley	1	0.1%	0	0.0%	0	0.0%	0	0.0%	0	0.0%	1	0.5%	0	0.0%	0	0.0%
Blountstown	1	0.1%	2	0.8%	0	0.0%	0	0.0%	0	0.0%	0	0.0%	0	0.0%	0	0.0%
Bonifay	18	0.9%	1	0.5%	0	0.0%	0	0.0%	0	0.0%	0	0.0%	12	14.5%	0	0.4%
Boone	1	0.1%	0	0.0%	0	0.0%	0	0.0%	1	0.4%	0	0.0%	0	0.0%	0	0.0%
Boston	1	0.0%	0	0.0%	0	0.0%	0	0.2%	0	0.0%	0	0.0%	0	0.0%	0	0.0%
Brewton	1	0.1%	0	0.0%	0	0.0%	0	0.0%	0	0.0%	2	0.7%	0	0.0%	0	0.0%
Bristal	1	0.1%	2	0.7%	0	0.0%	0	0.0%	0	0.0%	0	0.0%	0	0.0%	0	0.0%
Bronson	1	0.1%	0	0.0%	0	0.0%	0	0.0%	0	0.0%	1	0.5%	0	0.0%	0	0.0%
Brozarak	1	0.1%	1	0.5%	0	0.0%	0	0.0%	0	0.0%	0	0.0%	0	0.0%	0	0.0%
Brunswick	1	0.1%	0	0.0%	0	0.0%	0	0.0%	0	0.0%	0	0.0%	0	0.0%	1	1.4%
Buford	1	0.1%	0	0.0%	0	0.0%	1	0.4%	0	0.0%	0	0.0%	0	0.0%	0	0.0%
Bulah	1	0.0%	0	0.0%	0	0.1%	0	0.0%	0	0.0%	0	0.0%	0	0.0%	0	0.0%
Burlington	1	0.1%	0	0.0%	0	0.0%	0	0.0%	1	0.4%	0	0.0%	0	0.0%	0	0.0%
Butler	1	0.1%	0	0.0%	0	0.0%	0	0.0%	0	0.0%	2	0.7%	0	0.0%	0	0.0%
Calloway	1	0.1%	1	0.5%	0	0.0%	0	0.0%	0	0.0%	0	0.0%	0	0.0%	0	0.0%
Cantoment	1	0.1%	0	0.0%	2	0.6%	0	0.0%	0	0.0%	0	0.0%	0	0.0%	0	0.0%
Canton	1	0.0%	0	0.0%	0	0.0%	0	0.0%	0	0.1%	0	0.0%	0	0.0%	0	0.0%
Cantonment	4	0.5%	0	0.0%	7	2.4%	0	0.0%	0	0.0%	0	0.0%	0	0.0%	0	0.0%
Caryville	2	0.4%	0	0.0%	0	0.0%	0	0.0%	0	0.0%	0	0.0%	5	6.1%	0	0.0%
Cedar Rapids	1	0.1%	0	0.0%	2	0.6%	0	0.0%	0	0.0%	0	0.0%	0	0.0%	0	0.0%
Cedar Town	1	0.3%	0	0.0%	0	0.0%	4	1.6%	0	0.0%	0	0.0%	0	0.0%	0	0.0%
Centerville	1	0.1%	0	0.0%	1	0.4%	0	0.0%	0	0.0%	0	0.0%	0	0.0%	0	0.0%
Central Florida	1	0.1%	0	0.0%	2	0.6%	0	0.0%	0	0.0%	0	0.0%	0	0.0%	0	0.0%
Century	1	0.3%	0	0.0%	4	1.4%	0	0.0%	0	0.0%	0	0.0%	0	0.0%	0	0.0%
Charleston	8	0.5%	0	0.0%	1	0.5%	2	0.8%	0	0.0%	1	0.6%	0	0.0%	2	2.7%
Charlotte	2	0.1%	0	0.1%	0	0.0%	0	0.0%	0	0.0%	2	0.7%	0	0.0%	0	0.0%
Chattanooga	6	0.3%	0	0.0%	1	0.4%	0	0.0%	2	0.6%	0	0.1%	1	1.3%	0	0.0%
Chicago	2	0.1%	0	0.0%	0	0.1%	0	0.0%	1	0.4%	0	0.0%	0	0.0%	0	0.0%
Chipley	22	2.0%	7	3.0%	1	0.4%	0	0.2%	0	0.0%	0	0.0%	0	0.0%	21	26.9%
Cincinatti	1	0.1%	2	0.7%	0	0.0%	0	0.0%	0	0.0%	0	0.0%	0	0.0%	0	0.0%
Clarksville	1	0.0%	0	0.0%	0	0.0%	0	0.0%	0	0.1%	0	0.0%	0	0.0%	0	0.0%
Clearwater	1	0.1%	0	0.0%	0	0.0%	2	0.6%	0	0.0%	0	0.0%	0	0.0%	0	0.0%
Clifton	1	0.1%	0	0.0%	0	0.0%	2	0.6%	0	0.0%	0	0.0%	0	0.0%	0	0.0%
Coleman	1	0.0%	0	0.0%	0	0.1%	0	0.0%	0	0.0%	0	0.0%	0	0.0%	0	0.0%
Columbia	2	0.2%	0	0.0%	0	0.0%	0	0.0%	2	0.6%	1	0.5%	0	0.0%	0	0.0%
Columbus	10	0.7%	3	1.2%	2	0.6%	3	1.0%	1	0.4%	2	0.7%	0	0.0%	0	0.0%
Conway	1	0.1%	0	0.0%	1	0.4%	0	0.0%	0	0.0%	0	0.0%	0	0.0%	0	0.0%
Crestview	19	1.3%	0	0.0%	0	0.0%	13	4.8%	2	0.6%	5	2.1%	0	0.0%	0	0.0%
Cross City	1	0.1%	0	0.0%	0	0.0%	1	0.4%	0	0.0%	0	0.0%	0	0.0%	0	0.0%
Cullman	1	0.1%	1	0.5%	0	0.0%	0	0.0%	0	0.0%	0	0.0%	0	0.0%	0	0.0%
Cummings	2	0.1%	0	0.0%	1	0.5%	0	0.0%	0	0.0%	0	0.0%	0	0.0%	0	0.0%
Dade	1	0.1%	0	0.0%	0	0.0%	1	0.4%	0	0.0%	0	0.0%	0	0.0%	0	0.0%
Dahlonega	1	0.1%	0	0.0%	0	0.0%	0	0.0%	0	0.0%	0	0.0%	1	1.3%	0	0.0%
Daleville	1	0.0%	0	0.2%	0	0.0%	0	0.0%	0	0.0%	0	0.0%	0	0.0%	0	0.0%

Evacuation Destination City (Category 5) – Continued

	Total		Bay		Escambia		Okaloosa		Santa Rosa		Walton		Holmes		Washington	
	n	%	n	%	n	%	n	%	n	%	n	%	n	%	n	%
Dallas	6	0.5%	1	0.5%	0	0.0%	1	0.4%	3	1.0%	2	0.7%	0	0.0%	0	0.4%
Dalton	1	0.1%	0	0.0%	0	0.0%	0	0.0%	1	0.4%	0	0.0%	0	0.0%	0	0.0%
Damascus	1	0.1%	0	0.0%	0	0.0%	1	0.4%	0	0.0%	0	0.0%	0	0.0%	0	0.0%
Dayton	2	0.2%	0	0.0%	1	0.4%	0	0.0%	0	0.0%	0	0.0%	0	0.0%	2	2.2%
Daytona	1	0.1%	0	0.0%	0	0.0%	0	0.0%	1	0.4%	0	0.0%	0	0.0%	0	0.0%
Decatur	5	0.2%	0	0.0%	0	0.0%	0	0.0%	3	0.9%	0	0.2%	0	0.5%	0	0.0%
Defuniak Springs	15	0.8%	0	0.0%	0	0.0%	0	0.1%	3	1.1%	8	3.5%	0	0.0%	0	0.0%
Delaware	1	0.0%	0	0.1%	0	0.0%	0	0.0%	0	0.0%	0	0.0%	0	0.0%	0	0.0%
Deltona	1	0.1%	0	0.0%	0	0.0%	0	0.0%	1	0.4%	0	0.0%	0	0.0%	0	0.0%
Destin	4	0.6%	0	0.0%	0	0.0%	1	0.3%	2	0.7%	0	0.0%	7	8.0%	0	0.0%
Donaldsville	1	0.1%	0	0.0%	0	0.0%	1	0.4%	0	0.0%	0	0.0%	0	0.0%	0	0.0%
Dothan	55	3.5%	13	5.4%	0	0.1%	12	4.7%	3	0.9%	9	3.8%	8	9.8%	6	7.6%
Duluth	1	0.0%	0	0.2%	0	0.0%	0	0.0%	0	0.0%	0	0.0%	0	0.0%	0	0.0%
Dunston Hills	1	0.0%	0	0.0%	0	0.0%	0	0.0%	0	0.0%	0	0.0%	0	0.3%	0	0.0%
Eglin Air Force Base	1	0.1%	0	0.0%	0	0.0%	2	0.6%	0	0.0%	0	0.0%	0	0.0%	0	0.0%
Elkhart	1	0.0%	0	0.0%	0	0.0%	0	0.0%	0	0.1%	0	0.0%	0	0.0%	0	0.0%
Elmer	1	0.0%	0	0.0%	0	0.0%	0	0.0%	0	0.1%	0	0.0%	0	0.0%	0	0.0%
Enterprise	6	0.4%	0	0.0%	2	0.6%	1	0.4%	2	0.8%	0	0.1%	0	0.3%	0	0.0%
Escambia	4	0.3%	0	0.0%	3	1.1%	0	0.0%	2	0.6%	0	0.0%	0	0.0%	0	0.0%
Eufaula	5	0.4%	2	0.9%	0	0.0%	0	0.1%	0	0.0%	0	0.0%	3	4.0%	0	0.0%
Evansville	1	0.0%	0	0.0%	0	0.0%	0	0.0%	0	0.1%	0	0.0%	0	0.0%	0	0.0%
Evergreen	2	0.0%	0	0.0%	1	0.2%	0	0.0%	0	0.0%	0	0.0%	0	0.0%	0	0.0%
Flat Creek	1	0.1%	0	0.0%	0	0.0%	0	0.0%	0	0.0%	1	0.5%	0	0.0%	0	0.0%
Florala	1	0.0%	0	0.0%	0	0.0%	0	0.0%	0	0.0%	0	0.2%	0	0.0%	0	0.0%
Florence	1	0.0%	0	0.1%	0	0.0%	0	0.0%	0	0.0%	0	0.0%	0	0.0%	0	0.0%
Florida City	3	0.1%	0	0.1%	0	0.0%	0	0.0%	0	0.0%	1	0.6%	0	0.0%	0	0.0%
Foley	1	0.1%	0	0.0%	2	0.6%	0	0.0%	0	0.0%	0	0.0%	0	0.0%	0	0.0%
Fort Payne	1	0.1%	0	0.0%	0	0.0%	0	0.0%	1	0.4%	0	0.0%	0	0.0%	0	0.0%
Fountain	2	0.1%	2	0.9%	0	0.0%	0	0.0%	0	0.0%	0	0.0%	0	0.0%	0	0.0%
Frankfort	1	0.1%	0	0.0%	0	0.0%	1	0.4%	0	0.0%	0	0.0%	0	0.0%	0	0.0%
Franklin	3	0.2%	0	0.0%	1	0.4%	1	0.4%	0	0.0%	0	0.2%	0	0.0%	0	0.0%
Fredericksburg	1	0.1%	0	0.0%	0	0.0%	0	0.0%	0	0.0%	1	0.4%	0	0.0%	0	0.0%
Freeport	10	0.6%	0	0.0%	0	0.0%	0	0.0%	0	0.0%	9	3.8%	0	0.0%	0	0.0%
Fruitland Park	1	0.1%	1	0.4%	0	0.0%	0	0.0%	0	0.0%	0	0.0%	0	0.0%	0	0.0%
Ft. Lauderdale	2	0.2%	0	0.0%	2	0.6%	0	0.0%	2	0.6%	0	0.0%	0	0.0%	0	0.0%
Ft. Walton Beach	17	1.7%	0	0.0%	2	0.6%	22	8.5%	0	0.0%	0	0.1%	0	0.0%	0	0.0%
Gainesville	5	0.3%	0	0.1%	1	0.4%	1	0.5%	0	0.0%	1	0.5%	0	0.0%	0	0.0%
Gallion	1	0.1%	0	0.0%	0	0.0%	1	0.4%	0	0.0%	0	0.0%	0	0.0%	0	0.0%
Gasper	1	0.1%	1	0.5%	0	0.0%	0	0.0%	0	0.0%	0	0.0%	0	0.0%	0	0.0%
Gatlin	1	0.1%	0	0.0%	0	0.0%	0	0.0%	1	0.4%	0	0.0%	0	0.0%	0	0.0%
Gatlinburg	1	0.1%	0	0.0%	0	0.0%	0	0.0%	0	0.0%	0	0.0%	2	2.0%	0	0.0%
Geneva	4	0.1%	0	0.0%	0	0.0%	0	0.0%	0	0.0%	0	0.0%	1	1.1%	0	0.5%
Georgia	12	0.8%	2	1.0%	3	1.0%	2	0.7%	1	0.4%	1	0.5%	2	2.5%	0	0.0%
Graceville	4	0.3%	0	0.2%	0	0.0%	0	0.0%	0	0.0%	2	0.7%	2	2.5%	0	0.0%
Grand Rapids	1	0.1%	0	0.0%	0	0.0%	0	0.0%	0	0.0%	1	0.5%	0	0.0%	0	0.0%
Greenfield	1	0.0%	0	0.0%	0	0.0%	0	0.2%	0	0.0%	0	0.0%	0	0.0%	0	0.0%
Greensboro	2	0.2%	2	0.7%	0	0.0%	0	0.0%	0	0.0%	1	0.5%	0	0.0%	0	0.0%
Greenville	5	0.3%	0	0.2%	0	0.0%	0	0.0%	4	1.5%	0	0.0%	0	0.0%	0	0.0%
Greer	1	0.3%	0	0.0%	4	1.4%	0	0.0%	0	0.0%	0	0.0%	0	0.0%	0	0.0%
Grenada	1	0.1%	0	0.0%	0	0.0%	0	0.0%	2	0.6%	0	0.0%	0	0.0%	0	0.0%
Gulf Breeze	5	0.3%	0	0.0%	2	0.7%	0	0.0%	2	0.6%	0	0.0%	0	0.0%	0	0.0%
Gulf Port	1	0.4%	6	2.7%	0	0.0%	0	0.0%	0	0.0%	0	0.0%	0	0.0%	0	0.0%
Guntersville	1	0.1%	0	0.0%	0	0.0%	0	0.0%	0	0.0%	1	0.5%	0	0.0%	0	0.0%
Harrisburg	1	0.1%	2	0.7%	0	0.0%	0	0.0%	0	0.0%	0	0.0%	0	0.0%	0	0.0%
Hartford	1	0.1%	0	0.0%	0	0.0%	0	0.0%	1	0.4%	0	0.0%	0	0.0%	0	0.0%
Hartsford	1	0.0%	0	0.1%	0	0.0%	0	0.0%	0	0.0%	0	0.0%	0	0.0%	0	0.0%
Hattiesburg	1	0.0%	0	0.0%	0	0.0%	0	0.1%	0	0.0%	0	0.0%	0	0.0%	0	0.0%
Haynes City	1	0.1%	0	0.0%	0	0.0%	1	0.4%	0	0.0%	0	0.0%	0	0.0%	0	0.0%
Henderson	1	0.1%	1	0.5%	0	0.0%	0	0.0%	0	0.0%	0	0.0%	0	0.0%	0	0.0%
Highlands	1	0.0%	0	0.0%	0	0.0%	0	0.0%	0	0.0%	0	0.1%	0	0.0%	0	0.0%
Hilton Head	2	0.1%	0	0.0%	1	0.4%	0	0.0%	0	0.0%	1	0.5%	0	0.0%	0	0.0%
Hoboken	1	0.0%	0	0.0%	0	0.0%	0	0.2%	0	0.0%	0	0.0%	0	0.0%	0	0.0%
Hohenwald	1	0.0%	0	0.0%	0	0.0%	0	0.0%	0	0.2%	0	0.0%	0	0.0%	0	0.0%
Holt	1	0.1%	0	0.0%	1	0.4%	0	0.0%	0	0.0%	0	0.0%	0	0.0%	0	0.0%
Hot Springs	1	0.0%	0	0.0%	0	0.0%	0	0.0%	0	0.2%	0	0.0%	0	0.0%	0	0.0%
Houston	7	0.4%	0	0.0%	2	0.6%	3	1.2%	2	0.6%	0	0.0%	0	0.0%	0	0.0%
Huntsville	17	1.3%	3	1.2%	1	0.4%	4	1.4%	7	2.5%	5	2.0%	0	0.0%	0	0.0%
Illinois	3	0.2%	0	0.0%	0	0.0%	0	0.0%	0	0.0%	0	0.1%	1	1.3%	2	2.2%
Indianapolis	1	0.1%	0	0.0%	0	0.0%	0	0.0%	0	0.0%	2	0.7%	0	0.0%	0	0.0%
Isonville	1	0.1%	0	0.0%	0	0.0%	0	0.0%	2	0.6%	0	0.0%	0	0.0%	0	0.0%
Jackson	15	1.3%	1	0.5%	5	1.7%	0	0.2%	6	2.3%	6	2.7%	0	0.0%	0	0.0%
Jackson Springs	1	0.1%	0	0.0%	1	0.4%	0	0.0%	0	0.0%	0	0.0%	0	0.0%	0	0.0%
Jacksonville	37	3.3%	16	6.6%	4	1.5%	7	2.7%	9	3.4%	7	3.1%	4	4.4%	1	1.7%
Jamestown	1	0.1%	0	0.0%	1	0.4%	0	0.0%	0	0.0%	0	0.0%	0	0.0%	0	0.0%
Jay	1	0.1%	0	0.0%	2	0.6%	0	0.0%	0	0.0%	0	0.0%	0	0.0%	0	0.0%
Kansas	1	0.1%	0	0.0%	1	0.4%	0	0.0%	0	0.0%	0	0.0%	0	0.0%	0	0.0%
Kathleen	1	0.1%	0	0.0%	0	0.0%	0	0.0%	2	0.6%	0	0.0%	0	0.0%	0	0.0%
Kennesaw	1	0.0%	0	0.0%	0	0.0%	0	0.0%	0	0.1%	0	0.0%	0	0.0%	0	0.0%
Kentucky	4	0.3%	0	0.0%	2	0.7%	0	0.0%	1	0.4%	0	0.0%	1	1.2%	0	0.0%
Keyport	1	0.1%	1	0.5%	0	0.0%	0	0.0%	0	0.0%	0	0.0%	0	0.0%	0	0.0%
Kingsland	1	0.1%	0	0.0%	2	0.7%	0	0.0%	0	0.0%	0	0.0%	0	0.0%	0	0.0%
Knoxville	9	0.5%	2	0.7%	0	0.0%	3	1.1%	2	0.6%	0	0.0%	0	0.0%	1	1.4%
Lafayette	2	0.1%	0	0.0%	2	0.6%	0	0.0%	0	0.1%	0	0.0%	0	0.0%	0	0.0%

Evacuation Destination City (Category 5) – Continued

	Total		Bay		Escambia		Okaloosa		Santa Rosa		Walton		Holmes		Washington	
	n	%	n	%	n	%	n	%	n	%	n	%	n	%	n	%
LaGrange	1	0.0%	0	0.0%	0	0.0%	0	0.0%	0	0.1%	0	0.0%	0	0.0%	0	0.0%
Lake Charles	3	0.2%	0	0.0%	0	0.0%	2	0.6%	0	0.2%	0	0.0%	0	0.0%	0	0.5%
Lake City	4	0.5%	3	1.4%	2	0.6%	0	0.0%	2	0.6%	0	0.0%	0	0.0%	0	0.0%
Lakeland	1	0.1%	1	0.5%	0	0.0%	0	0.0%	0	0.0%	0	0.0%	0	0.0%	0	0.0%
Laurel	1	0.1%	0	0.0%	0	0.0%	0	0.0%	0	0.0%	0	0.0%	0	0.0%	1	1.4%
Lawrenceville	2	0.1%	1	0.5%	0	0.0%	0	0.0%	0	0.0%	0	0.0%	0	0.0%	1	1.4%
Lenox	1	0.0%	0	0.0%	0	0.0%	0	0.1%	0	0.0%	0	0.0%	0	0.0%	0	0.0%
Leonia	1	0.1%	0	0.0%	0	0.0%	0	0.0%	0	0.0%	0	0.0%	0	0.0%	1	1.4%
Lewisburg	1	0.1%	0	0.0%	0	0.0%	1	0.4%	0	0.0%	0	0.0%	0	0.0%	0	0.0%
Lexington	3	0.2%	0	0.2%	0	0.0%	1	0.4%	2	0.6%	0	0.0%	0	0.0%	0	0.0%
Little Rock	4	0.2%	0	0.0%	0	0.1%	1	0.6%	2	0.6%	0	0.0%	0	0.0%	0	0.0%
Louisiana	2	0.1%	0	0.0%	0	0.1%	0	0.0%	0	0.0%	1	0.5%	0	0.0%	0	0.0%
Louisville	2	0.1%	0	0.1%	0	0.0%	0	0.0%	2	0.6%	0	0.0%	0	0.0%	0	0.0%
Lynn Haven	5	0.3%	4	1.8%	0	0.0%	0	0.0%	0	0.0%	0	0.0%	0	0.0%	0	0.0%
Macomb	1	0.1%	2	0.7%	0	0.0%	0	0.0%	0	0.0%	0	0.0%	0	0.0%	0	0.0%
Macon	6	0.3%	0	0.0%	1	0.4%	0	0.0%	0	0.1%	1	0.7%	0	0.0%	1	1.7%
Madisonville	1	0.1%	1	0.5%	0	0.0%	0	0.0%	0	0.0%	0	0.0%	0	0.0%	0	0.0%
Magee	1	0.1%	0	0.0%	0	0.0%	0	0.0%	0	0.0%	1	0.4%	0	0.0%	0	0.0%
Manchester	1	0.0%	0	0.0%	0	0.0%	0	0.2%	0	0.0%	0	0.0%	0	0.0%	0	0.0%
Mansfield	1	0.0%	0	0.0%	0	0.0%	0	0.2%	0	0.0%	0	0.0%	0	0.0%	0	0.0%
Marianna	6	0.3%	3	1.3%	0	0.1%	0	0.0%	0	0.1%	1	0.7%	0	0.0%	0	0.0%
Marietta	1	0.1%	0	0.0%	2	0.7%	0	0.0%	0	0.0%	0	0.0%	0	0.0%	0	0.0%
Marshall	1	0.1%	0	0.0%	1	0.4%	0	0.0%	0	0.0%	0	0.0%	0	0.0%	0	0.0%
Mary Esther	1	0.1%	0	0.0%	0	0.0%	1	0.4%	0	0.0%	0	0.0%	0	0.0%	0	0.0%
Melbourne	2	0.1%	0	0.0%	0	0.1%	0	0.2%	0	0.0%	0	0.0%	0	0.0%	0	0.0%
Melina	1	0.0%	0	0.0%	0	0.0%	0	0.0%	0	0.1%	0	0.0%	0	0.0%	0	0.0%
Melton	1	0.1%	0	0.0%	1	0.4%	0	0.0%	0	0.0%	0	0.0%	0	0.0%	0	0.0%
Memphis	15	1.0%	1	0.5%	2	0.6%	2	0.6%	5	2.0%	1	0.5%	3	3.3%	1	1.4%
Mendenhall	1	0.1%	0	0.0%	1	0.4%	0	0.0%	0	0.0%	0	0.0%	0	0.0%	0	0.0%
Meridian	4	0.2%	0	0.2%	1	0.3%	1	0.4%	0	0.0%	0	0.0%	0	0.0%	0	0.0%
Mexico Beach	1	0.1%	2	0.7%	0	0.0%	0	0.0%	0	0.0%	0	0.0%	0	0.0%	0	0.0%
Michie	1	0.1%	2	0.7%	0	0.0%	0	0.0%	0	0.0%	0	0.0%	0	0.0%	0	0.0%
Middle	1	0.1%	0	0.0%	0	0.0%	0	0.0%	1	0.4%	0	0.0%	0	0.0%	0	0.0%
Milton	15	1.0%	0	0.0%	2	0.7%	0	0.0%	13	4.5%	0	0.0%	0	0.0%	0	0.0%
Mississippi	4	0.2%	0	0.0%	0	0.1%	1	0.4%	0	0.2%	1	0.5%	0	0.0%	0	0.0%
Mobile	3	0.3%	1	0.5%	3	1.1%	0	0.0%	0	0.0%	0	0.0%	0	0.0%	0	0.0%
Molino	1	0.1%	0	0.0%	1	0.4%	0	0.0%	0	0.0%	0	0.0%	0	0.0%	0	0.0%
Monroeville	3	0.3%	1	0.5%	0	0.0%	0	0.0%	1	0.4%	2	0.7%	0	0.0%	0	0.0%
Montgomery	80	5.6%	11	4.4%	12	4.1%	21	8.0%	13	4.8%	18	8.0%	4	5.4%	2	3.1%
Montreal	1	0.1%	2	0.7%	0	0.0%	0	0.0%	0	0.0%	0	0.0%	0	0.0%	0	0.0%
Moultrie	2	0.1%	2	0.7%	0	0.0%	0	0.1%	0	0.0%	0	0.0%	0	0.0%	0	0.0%
Mt Home	1	0.1%	2	0.7%	0	0.0%	0	0.0%	0	0.0%	0	0.0%	0	0.0%	0	0.0%
Mussel Shls	1	0.1%	0	0.0%	0	0.0%	0	0.0%	0	0.0%	2	0.7%	0	0.0%	0	0.0%
Nacogdoches	1	0.1%	0	0.0%	0	0.0%	0	0.0%	2	0.6%	0	0.0%	0	0.0%	0	0.0%
Naples	1	0.1%	1	0.5%	0	0.0%	0	0.0%	0	0.0%	0	0.0%	0	0.0%	0	0.0%
Nashville	18	1.4%	1	0.5%	1	0.4%	8	3.1%	5	1.6%	4	1.7%	0	0.5%	2	2.2%
New Albany	1	0.1%	0	0.0%	0	0.0%	0	0.0%	0	0.0%	1	0.5%	0	0.0%	0	0.0%
New Orleans	3	0.2%	0	0.0%	0	0.0%	1	0.4%	1	0.4%	1	0.5%	0	0.0%	0	0.0%
New York	1	0.0%	0	0.0%	0	0.0%	0	0.0%	0	0.1%	0	0.0%	0	0.0%	0	0.0%
Newton	1	0.0%	0	0.0%	0	0.0%	0	0.0%	0	0.0%	0	0.2%	0	0.0%	0	0.0%
Niceville	6	0.2%	1	0.4%	0	0.0%	0	0.1%	0	0.0%	2	0.8%	0	0.0%	0	0.0%
Nokomis	1	0.1%	0	0.0%	0	0.0%	1	0.4%	0	0.0%	0	0.0%	0	0.0%	0	0.0%
North	5	0.6%	8	3.3%	0	0.0%	1	0.4%	0	0.0%	0	0.0%	0	0.0%	0	0.0%
North Carolina	3	0.3%	0	0.0%	0	0.0%	0	0.0%	3	1.2%	1	0.5%	0	0.0%	0	0.0%
Ocala	7	0.4%	3	1.3%	0	0.1%	0	0.0%	2	0.6%	1	0.7%	0	0.0%	0	0.0%
Okaloosa	7	0.5%	0	0.0%	0	0.0%	5	2.1%	0	0.2%	1	0.5%	0	0.0%	0	0.0%
Opa-Locka	1	0.1%	1	0.5%	0	0.0%	0	0.0%	0	0.0%	0	0.0%	0	0.0%	0	0.0%
Opp	2	0.1%	0	0.0%	0	0.0%	1	0.4%	0	0.0%	0	0.2%	0	0.0%	0	0.0%
Orange Park	1	0.0%	0	0.0%	0	0.0%	0	0.0%	0	0.0%	0	0.2%	0	0.0%	0	0.0%
Orlando	17	1.3%	3	1.4%	3	1.1%	8	3.0%	3	1.2%	1	0.4%	0	0.0%	0	0.0%
Outside US	1	0.1%	0	0.0%	0	0.0%	2	0.6%	0	0.0%	0	0.0%	0	0.0%	0	0.0%
Ozark	1	0.1%	0	0.0%	0	0.0%	1	0.4%	0	0.0%	0	0.0%	0	0.0%	0	0.0%
Pace	2	0.0%	0	0.0%	0	0.0%	0	0.0%	1	0.2%	0	0.0%	0	0.0%	0	0.0%
Paducah	1	0.0%	0	0.0%	0	0.0%	0	0.0%	0	0.1%	0	0.0%	0	0.0%	0	0.0%
Palm Beach Gardens	1	0.0%	0	0.0%	0	0.1%	0	0.0%	0	0.0%	0	0.0%	0	0.0%	0	0.0%
Panama City	16	0.8%	8	3.5%	0	0.0%	1	0.4%	2	0.8%	0	0.0%	0	0.0%	0	0.0%
Paxton	1	0.1%	0	0.0%	0	0.0%	0	0.0%	0	0.0%	2	0.7%	0	0.0%	0	0.0%
Peachtree City	1	0.0%	0	0.2%	0	0.0%	0	0.0%	0	0.0%	0	0.0%	0	0.0%	0	0.0%
Pensacola	78	6.7%	1	0.5%	71	23.8%	1	0.4%	22	8.0%	2	0.7%	0	0.0%	1	1.4%
Perry	1	0.1%	0	0.0%	0	0.0%	0	0.0%	0	0.0%	1	0.5%	0	0.0%	0	0.0%
Philadelphia	1	0.0%	0	0.0%	0	0.0%	0	0.0%	0	0.0%	0	0.0%	0	0.5%	0	0.0%
Phoenix	1	0.1%	0	0.0%	0	0.0%	0	0.0%	0	0.0%	2	0.7%	0	0.0%	0	0.0%
Picayune	1	0.1%	0	0.0%	0	0.0%	0	0.0%	0	0.0%	1	0.5%	0	0.0%	0	0.0%
Pine Mountain	1	0.1%	0	0.0%	0	0.0%	0	0.0%	0	0.0%	1	0.5%	0	0.0%	0	0.0%
Pittsburg	1	0.1%	2	0.7%	0	0.0%	0	0.0%	0	0.0%	0	0.0%	0	0.0%	0	0.0%
Ponce De Leon	6	0.5%	0	0.0%	0	0.0%	0	0.0%	0	0.0%	4	1.9%	4	4.2%	0	0.0%
Ponte Vedra	1	0.1%	0	0.0%	0	0.0%	0	0.0%	0	0.0%	1	0.5%	0	0.0%	0	0.0%
Pulaski	1	0.1%	1	0.5%	0	0.0%	0	0.0%	0	0.0%	0	0.0%	0	0.0%	0	0.0%
Richton	1	0.1%	0	0.0%	0	0.0%	2	0.6%	0	0.0%	0	0.0%	0	0.0%	0	0.0%
Rome	1	0.4%	0	0.0%	0	0.0%	6	2.4%	0	0.0%	0	0.0%	0	0.0%	0	0.0%
Roswell	2	0.0%	0	0.0%	0	0.1%	0	0.1%	0	0.0%	0	0.0%	0	0.0%	0	0.0%
Ruston	1	0.0%	0	0.0%	0	0.0%	0	0.0%	0	0.0%	0	0.2%	0	0.0%	0	0.0%
Same city	3	0.2%	0	0.0%	3	0.9%	0	0.0%	0	0.0%	0	0.0%	0	0.0%	0	0.4%

Evacuation Destination City (Category 5) – Continued

	Total		Bay		Escambia		Okaloosa		Santa Rosa		Walton		Holmes		Washington	
	n	%	n	%	n	%	n	%	n	%	n	%	n	%	n	%
Sampson	1	0.1%	0	0.0%	0	0.0%	0	0.0%	0	0.0%	1	0.5%	0	0.0%	0	0.0%
San Antonio	2	0.1%	0	0.0%	0	0.0%	0	0.1%	2	0.6%	0	0.0%	0	0.0%	0	0.0%
Sand Hill	1	0.1%	0	0.0%	0	0.0%	0	0.0%	1	0.4%	0	0.0%	0	0.0%	0	0.0%
Sanders Beach	1	0.0%	0	0.0%	0	0.1%	0	0.0%	0	0.0%	0	0.0%	0	0.0%	0	0.0%
Sandusky	1	0.1%	0	0.0%	0	0.0%	0	0.0%	2	0.6%	0	0.0%	0	0.0%	0	0.0%
Santa Rosa Beach	2	0.5%	0	0.0%	0	0.0%	0	0.0%	1	0.4%	7	2.9%	0	0.0%	0	0.0%
Savannah	5	0.3%	0	0.0%	2	0.7%	0	0.2%	2	0.7%	0	0.0%	0	0.0%	0	0.0%
Seale	1	0.1%	0	0.0%	0	0.0%	1	0.4%	0	0.0%	0	0.0%	0	0.0%	0	0.0%
Selma	1	0.1%	2	0.7%	0	0.0%	0	0.0%	0	0.0%	0	0.0%	0	0.0%	0	0.0%
Sevierville	1	0.1%	0	0.0%	0	0.0%	1	0.4%	0	0.0%	0	0.0%	0	0.0%	0	0.0%
Shalimar	1	0.1%	0	0.0%	0	0.0%	1	0.4%	0	0.0%	0	0.0%	0	0.0%	0	0.0%
Shreveport	1	0.0%	0	0.0%	0	0.1%	0	0.0%	0	0.0%	0	0.0%	0	0.0%	0	0.0%
Siler City	1	0.0%	0	0.0%	0	0.0%	0	0.0%	0	0.1%	0	0.0%	0	0.0%	0	0.0%
South Carolina	3	0.2%	0	0.0%	2	0.6%	1	0.4%	0	0.0%	0	0.1%	0	0.0%	0	0.0%
South Port	2	0.2%	3	1.2%	0	0.0%	0	0.0%	0	0.0%	0	0.0%	0	0.0%	0	0.0%
Southern Pines	1	0.3%	0	0.0%	0	0.0%	4	1.6%	0	0.0%	0	0.0%	0	0.0%	0	0.0%
Southport	1	0.1%	1	0.4%	0	0.0%	0	0.0%	0	0.0%	0	0.0%	0	0.0%	0	0.0%
Springfield	1	0.1%	0	0.0%	0	0.0%	0	0.0%	0	0.0%	2	0.7%	0	0.0%	0	0.0%
St. Augustine	4	0.6%	2	0.7%	0	0.0%	6	2.3%	0	0.0%	1	0.5%	0	0.0%	0	0.0%
St. Louis	3	0.2%	0	0.0%	0	0.1%	0	0.0%	0	0.0%	3	1.5%	0	0.0%	0	0.0%
Starkville	1	0.1%	0	0.0%	0	0.0%	1	0.4%	0	0.0%	0	0.0%	0	0.0%	0	0.0%
Sweetwater	1	0.1%	0	0.0%	0	0.0%	0	0.0%	0	0.0%	0	0.0%	0	0.0%	2	2.2%
Sylacauga	2	0.1%	0	0.0%	0	0.0%	0	0.0%	0	0.0%	0	0.2%	0	0.0%	2	2.2%
Talladega	1	0.1%	0	0.0%	1	0.3%	0	0.0%	0	0.0%	0	0.0%	0	0.0%	0	0.0%
Tallahassee	61	4.4%	7	3.1%	10	3.3%	13	5.0%	12	4.2%	14	5.9%	1	1.8%	8	10.2%
Tallapoosa	1	0.0%	0	0.2%	0	0.0%	0	0.0%	0	0.0%	0	0.0%	0	0.0%	0	0.0%
Tampa	4	0.3%	3	1.1%	0	0.0%	0	0.1%	0	0.0%	2	0.7%	0	0.0%	0	0.0%
Tennessee	11	1.3%	2	0.9%	6	2.0%	2	0.6%	8	3.0%	1	0.5%	0	0.0%	0	0.5%
Texarkana	1	0.1%	0	0.0%	1	0.4%	0	0.0%	0	0.0%	0	0.0%	0	0.0%	0	0.0%
Texas	2	0.4%	0	0.0%	0	0.0%	0	0.0%	4	1.5%	0	0.0%	0	0.0%	1	1.4%
Thomasville	4	0.2%	1	0.3%	1	0.4%	0	0.0%	2	0.6%	0	0.0%	0	0.0%	0	0.0%
Tiffin	1	0.0%	0	0.0%	0	0.0%	0	0.0%	0	0.2%	0	0.0%	0	0.0%	0	0.0%
Tifton	2	0.1%	0	0.0%	0	0.0%	0	0.2%	0	0.0%	0	0.0%	0	0.0%	1	1.4%
Troy	4	0.3%	0	0.0%	2	0.6%	2	0.7%	0	0.0%	0	0.0%	0	0.3%	0	0.0%
Tullahoma	1	0.1%	0	0.0%	0	0.0%	0	0.0%	0	0.0%	1	0.5%	0	0.0%	0	0.0%
Tuscaloosa	4	0.2%	0	0.0%	1	0.5%	0	0.0%	1	0.4%	1	0.5%	0	0.0%	0	0.0%
Umatilla	1	0.1%	0	0.0%	0	0.0%	0	0.0%	1	0.4%	0	0.0%	0	0.0%	0	0.0%
Utica	1	0.0%	0	0.2%	0	0.0%	0	0.0%	0	0.0%	0	0.0%	0	0.0%	0	0.0%
Valdosta	9	0.6%	2	1.0%	0	0.1%	2	0.8%	3	1.0%	0	0.0%	0	0.0%	2	2.2%
Vernon	6	0.2%	1	0.6%	0	0.0%	0	0.0%	0	0.0%	0	0.0%	0	0.0%	2	2.6%
Vicksburg	1	0.1%	0	0.0%	0	0.0%	0	0.0%	1	0.4%	0	0.0%	0	0.0%	0	0.0%
Vincennes	1	0.1%	0	0.0%	0	0.0%	0	0.0%	0	0.0%	0	0.0%	1	1.3%	0	0.0%
Virginia	2	0.1%	2	0.7%	0	0.0%	0	0.1%	0	0.0%	0	0.0%	0	0.0%	0	0.0%
Virginia Beach	1	0.5%	0	0.0%	7	2.2%	0	0.0%	0	0.0%	0	0.0%	0	0.0%	0	0.0%
Walnut Hill	2	0.1%	0	0.0%	1	0.5%	0	0.0%	0	0.0%	0	0.0%	0	0.0%	0	0.0%
Walnutport	1	0.1%	0	0.0%	0	0.0%	0	0.0%	1	0.4%	0	0.0%	0	0.0%	0	0.0%
Walton	1	0.1%	0	0.0%	0	0.0%	0	0.0%	0	0.0%	1	0.5%	0	0.0%	0	0.0%
Warner Robins	1	0.1%	0	0.0%	0	0.0%	1	0.4%	0	0.0%	0	0.0%	0	0.0%	0	0.0%
Warren	1	0.0%	0	0.0%	0	0.1%	0	0.0%	0	0.0%	0	0.0%	0	0.0%	0	0.0%
Wasco	1	0.2%	0	0.0%	0	0.0%	0	0.0%	3	1.1%	0	0.0%	0	0.0%	0	0.0%
Washington County	1	0.1%	0	0.0%	0	0.0%	0	0.0%	0	0.0%	0	0.0%	0	0.0%	1	1.4%
Wausau	1	0.1%	0	0.0%	0	0.0%	0	0.0%	0	0.0%	0	0.0%	2	2.3%	0	0.0%
Waverly	1	0.1%	0	0.0%	0	0.0%	0	0.0%	0	0.0%	1	0.5%	0	0.0%	0	0.0%
Waycross	2	0.1%	0	0.0%	0	0.0%	1	0.4%	0	0.2%	0	0.0%	0	0.0%	0	0.0%
Weirsdale	1	0.1%	0	0.0%	0	0.0%	0	0.0%	1	0.4%	0	0.0%	0	0.0%	0	0.0%
West Helena	1	0.3%	4	1.8%	0	0.0%	0	0.0%	0	0.0%	0	0.0%	0	0.0%	0	0.0%
West Palm Beach	2	0.1%	0	0.0%	0	0.1%	0	0.0%	0	0.0%	0	0.0%	2	2.0%	0	0.0%
West Virginia	1	0.0%	0	0.0%	0	0.0%	0	0.0%	0	0.0%	0	0.1%	0	0.0%	0	0.0%
Westville	2	0.1%	0	0.0%	0	0.0%	0	0.0%	0	0.0%	0	0.0%	2	2.6%	0	0.0%
Wewahitchka	1	0.1%	1	0.5%	0	0.0%	0	0.0%	0	0.0%	0	0.0%	0	0.0%	0	0.0%
Winchester	1	0.1%	0	0.0%	0	0.0%	2	0.6%	0	0.0%	0	0.0%	0	0.0%	0	0.0%
Winter Haven	1	0.1%	1	0.5%	0	0.0%	0	0.0%	0	0.0%	0	0.0%	0	0.0%	0	0.0%

Evacuation Destination City (Hurricane Dennis)

	Total		Bay		Escambia		Okaloosa		Santa Rosa		Walton		Holmes		Washington	
	n	%	n	%	n	%	n	%	n	%	n	%	n	%	n	%
Alabama	5	0.8%	0	0.0%	0	0.4%	3	2.4%	0	0.2%	1	1.1%	0	0.0%	0	0.0%
Albany	3	0.4%	0	0.4%	0	0.0%	0	0.2%	2	1.2%	0	0.0%	0	0.0%	0	0.0%
Alexander City	2	0.4%	0	0.0%	2	1.4%	0	0.0%	0	0.0%	0	0.0%	0	0.0%	0	2.2%
Alexandria	1	0.1%	0	0.0%	0	0.0%	0	0.0%	0	0.0%	0	0.5%	0	0.0%	0	0.0%
Andalusia	2	0.5%	0	0.0%	1	0.9%	0	0.0%	2	1.2%	0	0.0%	0	0.0%	0	0.0%
Anderson	1	0.2%	1	1.5%	0	0.0%	0	0.0%	0	0.0%	0	0.0%	0	0.0%	0	0.0%
Athens	1	0.1%	0	0.0%	0	0.0%	0	0.0%	0	0.0%	0	0.4%	0	0.0%	0	0.0%
Atlanta	33	6.2%	5	7.5%	4	3.2%	6	5.1%	13	9.3%	7	7.2%	1	5.0%	0	0.0%
Auburn	4	0.6%	0	0.0%	0	0.0%	2	1.4%	0	0.3%	1	1.3%	0	0.0%	0	0.0%
Augusta	3	0.6%	2	2.4%	0	0.0%	2	1.8%	0	0.0%	0	0.0%	0	0.0%	0	0.0%
Baton Rouge	1	0.2%	0	0.0%	0	0.0%	1	0.9%	0	0.0%	0	0.0%	0	0.0%	0	0.0%
Biloxi	1	0.0%	0	0.0%	0	0.2%	0	0.0%	0	0.0%	0	0.0%	0	0.0%	0	0.0%
Birmingham	20	2.8%	1	1.5%	3	2.4%	0	0.2%	7	5.2%	3	2.7%	2	7.8%	1	4.0%
Blacksburg	1	0.1%	0	0.0%	0	0.4%	0	0.0%	0	0.0%	0	0.0%	0	0.0%	0	0.0%
Blackshear	1	0.2%	0	0.0%	0	0.0%	1	0.9%	0	0.0%	0	0.0%	0	0.0%	0	0.0%
Blakley	1	0.2%	0	0.0%	0	0.0%	0	0.0%	0	0.0%	1	1.1%	0	0.0%	0	0.0%
Boise	1	0.3%	2	2.4%	0	0.0%	0	0.0%	0	0.0%	0	0.0%	0	0.0%	0	0.0%
Bomont	1	0.3%	0	0.0%	0	0.0%	0	0.0%	0	0.0%	2	1.7%	0	0.0%	0	0.0%
Bonfay	1	0.0%	0	0.0%	0	0.0%	0	0.0%	0	0.0%	0	0.0%	0	0.0%	0	1.4%
Bonifay	4	0.8%	0	0.0%	0	0.0%	0	0.0%	0	0.0%	0	0.0%	5	22.9%	0	0.0%
Brewton	1	0.2%	0	0.0%	0	0.0%	0	0.0%	1	0.8%	0	0.0%	0	0.0%	0	0.0%
Brigham City	1	0.2%	0	0.0%	1	0.9%	0	0.0%	0	0.0%	0	0.0%	0	0.0%	0	0.0%
Brownsville	1	0.2%	0	0.0%	1	0.9%	0	0.0%	0	0.0%	0	0.0%	0	0.0%	0	0.0%
Canton	1	0.0%	0	0.0%	0	0.0%	0	0.0%	0	0.2%	0	0.0%	0	0.0%	0	0.0%
Cantonment	3	0.6%	0	0.0%	2	1.6%	0	0.0%	2	1.2%	0	0.0%	0	0.0%	0	0.0%
Caps	1	0.1%	0	0.0%	0	0.0%	0	0.0%	0	0.0%	0	0.0%	0	2.0%	0	0.0%
Caryville	1	0.2%	0	0.0%	0	0.0%	0	0.0%	0	0.0%	0	0.0%	1	5.0%	0	0.0%
Centerville	1	0.2%	0	0.0%	1	0.9%	0	0.0%	0	0.0%	0	0.0%	0	0.0%	0	0.0%
Central Florida	1	0.3%	0	0.0%	2	1.4%	0	0.0%	0	0.0%	0	0.0%	0	0.0%	0	0.0%
Charleston	2	0.3%	0	0.0%	0	0.4%	1	0.9%	0	0.0%	0	0.0%	0	0.0%	0	0.0%
Chattanooga	2	0.3%	0	0.0%	2	1.4%	0	0.0%	0	0.2%	0	0.0%	0	0.0%	0	0.0%
Chiefland	1	0.3%	2	2.4%	0	0.0%	0	0.0%	0	0.0%	0	0.0%	0	0.0%	0	0.0%
Chipley	4	1.2%	1	1.5%	0	0.0%	0	0.0%	1	0.8%	0	0.0%	0	0.0%	5	26.9%
Clearwater	1	0.3%	0	0.0%	0	0.0%	0	0.0%	2	1.2%	0	0.0%	0	0.0%	0	0.0%
Cobb Center	1	1.1%	0	0.0%	6	5.3%	0	0.0%	0	0.0%	0	0.0%	0	0.0%	0	0.0%
Coleman	1	0.1%	0	0.0%	0	0.4%	0	0.0%	0	0.0%	0	0.0%	0	0.0%	0	0.0%
Columbia	1	0.2%	0	0.0%	0	0.0%	0	0.0%	1	0.8%	0	0.0%	0	0.0%	0	0.0%
Columbus	6	1.5%	0	0.0%	6	5.3%	2	1.9%	0	0.0%	0	0.0%	0	0.0%	0	0.0%
Cottondale	1	0.2%	0	0.0%	0	0.0%	0	0.0%	0	0.0%	0	0.0%	0	0.0%	1	5.6%
Crestview	8	0.9%	0	0.0%	0	0.0%	3	2.3%	1	0.9%	1	1.5%	0	0.0%	0	0.0%
Cumming	1	0.1%	0	0.0%	0	0.4%	0	0.0%	0	0.0%	0	0.0%	0	0.0%	0	0.0%
Daleville	1	0.1%	0	0.6%	0	0.0%	0	0.0%	0	0.0%	0	0.0%	0	0.0%	0	0.0%
Dallas	4	0.7%	0	0.0%	1	0.9%	1	0.9%	2	1.2%	0	0.0%	0	0.0%	0	1.4%
Darlington	1	0.0%	0	0.0%	0	0.0%	0	0.0%	0	0.0%	0	0.0%	0	1.3%	0	0.0%
Dayton	1	0.3%	0	0.0%	0	0.0%	0	0.0%	0	0.0%	0	0.0%	0	0.0%	2	8.7%
Daytona Beach	1	0.2%	0	0.0%	0	0.0%	1	0.9%	0	0.0%	0	0.0%	0	0.0%	0	0.0%
Decatur	1	0.2%	0	0.0%	0	0.0%	0	0.0%	0	0.0%	1	1.0%	0	0.0%	0	0.0%
Defuniak Springs	10	1.1%	0	0.0%	0	0.2%	0	0.4%	0	0.0%	6	5.5%	0	0.0%	0	0.0%
Delaware	1	0.0%	0	0.4%	0	0.0%	0	0.0%	0	0.0%	0	0.0%	0	0.0%	0	0.0%
Deltona	1	0.2%	0	0.0%	0	0.0%	0	0.0%	1	0.8%	0	0.0%	0	0.0%	0	0.0%
Derry	1	0.2%	1	1.5%	0	0.0%	0	0.0%	0	0.0%	0	0.0%	0	0.0%	0	0.0%
Destin	2	0.5%	0	0.0%	0	0.0%	0	0.0%	2	1.4%	1	1.1%	0	0.0%	0	0.0%
Dothan	12	2.7%	0	0.4%	1	1.1%	8	7.3%	1	0.5%	4	3.7%	0	0.0%	1	5.6%
Duluth	1	0.1%	0	0.6%	0	0.0%	0	0.0%	0	0.0%	0	0.0%	0	0.0%	0	0.0%
East	1	0.2%	0	0.0%	0	0.0%	0	0.0%	0	0.0%	1	1.1%	0	0.0%	0	0.0%
Elkhart	1	0.0%	0	0.0%	0	0.0%	0	0.0%	0	0.2%	0	0.0%	0	0.0%	0	0.0%
Enterprise	2	0.2%	0	0.0%	0	0.0%	0	0.2%	0	0.0%	1	1.1%	0	0.0%	0	0.0%
Escambia	3	0.8%	0	0.0%	3	2.3%	0	0.0%	2	1.2%	0	0.0%	0	0.0%	0	0.0%
Eufaula	3	0.2%	1	1.6%	0	0.0%	0	0.0%	0	0.0%	0	0.0%	0	0.0%	0	0.0%
Evansville	1	0.0%	0	0.0%	0	0.0%	0	0.0%	0	0.2%	0	0.0%	0	0.0%	0	0.0%
Evergreen	1	0.0%	0	0.0%	0	0.0%	0	0.0%	0	0.2%	0	0.0%	0	0.0%	0	0.0%
Florosa	1	0.2%	0	0.0%	0	0.0%	1	0.9%	0	0.0%	0	0.0%	0	0.0%	0	0.0%
Fountain	1	0.2%	1	1.5%	0	0.0%	0	0.0%	0	0.0%	0	0.0%	0	0.0%	0	0.0%
Franklin	2	0.1%	0	0.4%	0	0.0%	0	0.0%	0	0.0%	0	0.4%	0	0.0%	0	0.0%
Freeport	3	0.3%	0	0.0%	0	0.0%	0	0.0%	0	0.0%	2	1.6%	0	0.0%	0	0.0%
Ft. Lauderdale	1	0.3%	0	0.0%	0	0.0%	0	0.0%	2	1.2%	0	0.0%	0	0.0%	0	0.0%
Ft. Smith	1	0.3%	0	0.0%	0	0.0%	2	1.4%	0	0.0%	0	0.0%	0	0.0%	0	0.0%
Ft. Walton Beach	7	1.9%	0	0.0%	0	0.0%	10	8.8%	1	0.8%	0	0.0%	0	0.0%	0	0.0%
Gainesville	5	0.8%	0	0.0%	1	0.9%	0	0.0%	0	0.0%	4	3.6%	0	0.0%	0	0.0%
Gatlinburg	1	0.2%	0	0.0%	0	0.0%	0	0.0%	1	0.8%	0	0.0%	0	0.0%	0	0.0%
Geneva	3	0.3%	0	0.0%	0	0.0%	0	0.0%	0	0.0%	0	0.0%	2	8.3%	0	0.0%
Georgia	7	0.7%	1	1.0%	3	2.9%	0	0.0%	0	0.0%	0	0.0%	0	0.0%	0	0.0%
Greensboro	1	0.3%	2	2.4%	0	0.0%	0	0.0%	0	0.0%	0	0.0%	0	0.0%	0	0.0%
Greenville	1	0.1%	0	0.0%	0	0.4%	0	0.0%	0	0.0%	0	0.0%	0	0.0%	0	0.0%
Griffin	2	0.5%	0	0.0%	1	0.9%	0	0.0%	0	0.0%	2	1.7%	0	0.0%	0	0.0%
Gulf Breeze	3	0.4%	0	0.0%	1	0.8%	0	0.0%	1	1.0%	0	0.0%	0	0.0%	0	0.0%
Guntersville	1	0.2%	0	0.0%	0	0.0%	0	0.0%	0	0.0%	1	1.1%	0	0.0%	0	0.0%
Hammond	2	0.3%	0	0.0%	1	1.2%	0	0.0%	0	0.0%	0	0.0%	0	0.0%	0	0.0%
Hattiesburg	1	0.0%	0	0.0%	0	0.0%	0	0.0%	0	0.2%	0	0.0%	0	0.0%	0	0.0%
Holmes	2	0.4%	0	0.0%	0	0.0%	0	0.0%	0	0.0%	0	0.0%	1	5.0%	1	5.6%
Houston	4	1.0%	0	0.0%	5	4.3%	0	0.0%	1	0.5%	0	0.0%	0	0.0%	0	0.0%
Huntsville	2	0.5%	0	0.0%	0	0.0%	2	1.4%	0	0.0%	1	1.1%	0	0.0%	0	0.0%
Inland	1	0.0%	0	0.0%	0	0.0%	0	0.2%	0	0.0%	0	0.0%	0	0.0%	0	0.0%

Evacuation Destination City (Hurricane Dennis) – Continued

	Total		Bay		Escambia		Okaloosa		Santa Rosa		Walton		Holmes		Washington	
	n	%	n	%	n	%	n	%	n	%	n	%	n	%	n	%
Isonville	1	0.3%	0	0.0%	0	0.0%	0	0.0%	2	1.2%	0	0.0%	0	0.0%	0	0.0%
Jackosn	1	0.0%	0	0.0%	0	0.0%	0	0.0%	0	0.2%	0	0.0%	0	0.0%	0	0.0%
Jackson	4	0.6%	0	0.4%	1	0.9%	0	0.0%	2	1.2%	0	0.4%	0	0.0%	0	0.0%
Jacksonville	28	7.1%	11	16.1%	2	1.3%	13	11.2%	8	6.0%	6	5.6%	2	7.6%	0	0.0%
Jasper	1	0.2%	0	0.0%	0	0.0%	0	0.0%	0	0.0%	1	1.1%	0	0.0%	0	0.0%
Jay	2	0.4%	0	0.0%	2	1.4%	0	0.0%	0	0.3%	0	0.0%	0	0.0%	0	0.0%
Knoxville	3	0.4%	0	0.0%	0	0.0%	1	1.3%	1	0.8%	0	0.0%	0	0.0%	0	0.0%
Lafayette	1	0.3%	0	0.0%	0	0.0%	0	0.0%	2	1.2%	0	0.0%	0	0.0%	0	0.0%
Lagrange	2	0.1%	0	0.0%	0	0.0%	0	0.0%	1	0.5%	0	0.0%	0	0.0%	0	0.0%
Lake City	5	2.1%	0	0.0%	0	0.0%	7	5.8%	4	3.2%	1	1.1%	0	0.0%	0	0.0%
Leonia	1	0.2%	0	0.0%	0	0.0%	0	0.0%	0	0.0%	0	0.0%	0	0.0%	1	5.6%
Little Rock	3	0.6%	0	0.0%	1	0.8%	1	0.9%	2	1.2%	0	0.0%	0	0.0%	0	0.0%
Live Oak	1	0.0%	0	0.0%	0	0.0%	0	0.0%	0	0.0%	0	0.3%	0	0.0%	0	0.0%
Loranger	1	0.2%	0	0.0%	0	0.0%	0	0.0%	0	0.0%	0	0.0%	1	5.0%	0	0.0%
Louisiana	2	1.1%	0	0.0%	0	0.0%	0	0.0%	7	4.8%	0	0.0%	0	0.0%	0	0.0%
Lynn Haven	2	0.2%	1	1.9%	0	0.0%	0	0.0%	0	0.0%	0	0.0%	0	0.0%	0	0.0%
Macomb	1	0.3%	2	2.4%	0	0.0%	0	0.0%	0	0.0%	0	0.0%	0	0.0%	0	0.0%
Macon	6	1.3%	2	2.4%	1	0.9%	2	1.4%	0	0.2%	0	0.0%	3	12.8%	0	0.0%
Madison	1	0.2%	0	0.0%	0	0.0%	0	0.0%	1	0.8%	0	0.0%	0	0.0%	0	0.0%
Mansfield	1	0.1%	0	0.0%	0	0.0%	0	0.4%	0	0.0%	0	0.0%	0	0.0%	0	0.0%
Marianna	4	0.7%	2	2.7%	0	0.0%	0	0.0%	0	0.0%	1	1.5%	0	2.0%	0	0.0%
Mary Esther	2	0.5%	0	0.0%	0	0.0%	3	2.4%	0	0.0%	0	0.0%	0	0.0%	0	0.0%
Medford	1	0.0%	0	0.0%	0	0.0%	0	0.0%	0	0.2%	0	0.0%	0	0.0%	0	0.0%
Melbourne	1	0.1%	0	0.0%	0	0.0%	0	0.4%	0	0.0%	0	0.0%	0	0.0%	0	0.0%
Memphis	1	0.1%	0	0.0%	0	0.4%	0	0.0%	0	0.0%	0	0.0%	0	0.0%	0	0.0%
Mendenhall	1	0.2%	0	0.0%	1	0.9%	0	0.0%	0	0.0%	0	0.0%	0	0.0%	0	0.0%
Meridian	4	0.4%	0	0.0%	0	0.4%	0	0.2%	0	0.0%	1	1.5%	0	0.0%	0	0.0%
Miami	1	0.0%	0	0.0%	0	0.0%	0	0.0%	0	0.2%	0	0.0%	0	0.0%	0	0.0%
Milton	11	1.6%	0	0.0%	0	0.0%	0	0.0%	10	6.9%	0	0.0%	0	0.0%	0	0.0%
Miriam	1	0.3%	0	0.0%	0	0.0%	0	0.0%	0	0.0%	2	1.7%	0	0.0%	0	0.0%
Mississippi	1	0.2%	0	0.0%	1	0.9%	0	0.0%	0	0.0%	0	0.0%	0	0.0%	0	0.0%
Molina	1	0.0%	0	0.0%	0	0.2%	0	0.0%	0	0.0%	0	0.0%	0	0.0%	0	0.0%
Molino	1	0.1%	0	0.0%	0	0.0%	0	0.0%	0	0.3%	0	0.0%	0	0.0%	0	0.0%
Monroeville	1	0.2%	0	0.0%	1	0.9%	0	0.0%	0	0.0%	0	0.0%	0	0.0%	0	0.0%
Montgomery	17	2.1%	1	1.9%	1	1.1%	5	4.3%	3	2.0%	2	2.1%	0	0.0%	0	0.0%
Mount Aire	1	0.2%	0	0.0%	1	0.9%	0	0.0%	0	0.0%	0	0.0%	0	0.0%	0	0.0%
Murphysboro	1	0.3%	2	2.4%	0	0.0%	0	0.0%	0	0.0%	0	0.0%	0	0.0%	0	0.0%
Nacogdoches	1	0.3%	0	0.0%	0	0.0%	0	0.0%	2	1.2%	0	0.0%	0	0.0%	0	0.0%
Naples	1	0.2%	1	1.5%	0	0.0%	0	0.0%	0	0.0%	0	0.0%	0	0.0%	0	0.0%
Nashville	1	0.0%	0	0.0%	0	0.0%	0	0.0%	0	0.0%	0	0.3%	0	0.0%	0	0.0%
Navarre	1	0.7%	0	0.0%	0	0.0%	0	0.0%	4	3.1%	0	0.0%	0	0.0%	0	0.0%
New Albany	1	0.2%	0	0.0%	0	0.0%	0	0.0%	0	0.0%	1	1.1%	0	0.0%	0	0.0%
New Port Richey	1	0.2%	0	0.0%	1	0.8%	0	0.0%	0	0.0%	0	0.0%	0	0.0%	0	0.0%
Niceville	9	1.2%	0	0.0%	0	0.0%	0	0.2%	0	0.0%	7	6.7%	0	0.0%	0	0.0%
Norfolk	1	0.3%	0	0.0%	0	0.0%	0	0.0%	0	0.0%	2	1.7%	0	0.0%	0	0.0%
North	1	0.1%	0	0.0%	0	0.0%	0	0.0%	0	0.0%	0	0.4%	0	0.0%	0	0.0%
North Carolina	1	0.3%	0	0.0%	0	0.0%	0	0.0%	2	1.2%	0	0.0%	0	0.0%	0	0.0%
Ocala	6	2.0%	7	9.4%	1	0.9%	1	0.9%	2	1.2%	1	1.5%	0	0.0%	0	0.0%
Ocean Springs	1	0.3%	0	0.0%	0	0.0%	0	0.0%	2	1.2%	0	0.0%	0	0.0%	0	0.0%
Okaloosa	1	0.1%	0	0.0%	0	0.0%	0	0.0%	0	0.3%	0	0.0%	0	0.0%	0	0.0%
Oklahoma	1	0.2%	0	0.0%	0	0.0%	0	0.0%	1	0.8%	0	0.0%	0	0.0%	0	0.0%
Opp	3	0.7%	0	0.0%	0	0.0%	3	2.4%	0	0.0%	1	1.1%	0	0.0%	0	0.0%
Orlando	12	2.0%	2	3.0%	0	0.0%	4	3.5%	4	3.1%	1	1.0%	0	0.0%	0	1.4%
Ozark	2	0.4%	0	0.0%	0	0.0%	1	0.9%	1	0.8%	0	0.0%	0	0.0%	0	0.0%
Pace	3	0.3%	0	0.0%	1	1.1%	0	0.0%	0	0.2%	0	0.0%	0	0.0%	0	0.0%
Panama City	9	1.2%	3	4.4%	1	0.9%	1	0.9%	0	0.2%	0	0.0%	0	0.0%	2	8.7%
Peachtree City	1	0.1%	0	0.6%	0	0.0%	0	0.0%	0	0.0%	0	0.0%	0	0.0%	0	0.0%
Pensacola	38	6.3%	0	0.0%	27	22.8%	0	0.0%	10	7.0%	0	0.0%	0	0.0%	0	0.0%
Perry	3	0.5%	0	0.4%	2	1.4%	0	0.0%	0	0.0%	1	1.1%	0	0.0%	0	0.0%
Phoenix	1	0.3%	0	0.0%	0	0.0%	0	0.0%	0	0.0%	2	1.7%	0	0.0%	0	0.0%
Pigeon Forge	1	0.2%	0	0.0%	0	0.0%	0	0.0%	1	0.8%	0	0.0%	0	0.0%	0	0.0%
Ponce De Leon	6	2.0%	0	0.0%	0	0.0%	0	0.0%	0	0.0%	4	4.4%	3	15.4%	4	21.3%
Prattville	1	0.2%	0	0.0%	0	0.0%	1	0.9%	0	0.0%	0	0.0%	0	0.0%	0	0.0%
Pulaski	1	0.2%	1	1.5%	0	0.0%	0	0.0%	0	0.0%	0	0.0%	0	0.0%	0	0.0%
Quincy	1	0.3%	0	0.0%	0	0.0%	0	0.0%	2	1.2%	0	0.0%	0	0.0%	0	0.0%
Raleigh	1	0.3%	0	0.0%	0	0.0%	2	1.4%	0	0.0%	0	0.0%	0	0.0%	0	0.0%
Richton	1	0.3%	0	0.0%	0	0.0%	2	1.4%	0	0.0%	0	0.0%	0	0.0%	0	0.0%
Ridgeland	1	0.2%	0	0.0%	0	0.0%	0	0.0%	0	0.0%	1	1.0%	0	0.0%	0	0.0%
Robins Air Force Base	1	0.2%	0	0.0%	0	0.0%	0	0.0%	0	0.0%	1	1.1%	0	0.0%	0	0.0%
Rockledge	1	0.1%	0	0.0%	0	0.0%	0	0.4%	0	0.0%	0	0.0%	0	0.0%	0	0.0%
Roswell	1	0.0%	0	0.0%	0	0.0%	0	0.2%	0	0.0%	0	0.0%	0	0.0%	0	0.0%
Ruston	1	0.1%	0	0.0%	0	0.0%	0	0.0%	0	0.0%	0	0.4%	0	0.0%	0	0.0%
Sampson	1	0.2%	0	0.0%	0	0.0%	0	0.0%	0	0.0%	1	1.1%	0	0.0%	0	0.0%
San Antonio	1	0.0%	0	0.0%	0	0.0%	0	0.2%	0	0.0%	0	0.0%	0	0.0%	0	0.0%
San Diego	1	0.2%	0	0.0%	0	0.0%	0	0.0%	0	0.0%	1	1.1%	0	0.0%	0	0.0%
Santa Rosa Beach	1	1.1%	0	0.0%	0	0.0%	0	0.0%	0	0.0%	7	6.6%	0	0.0%	0	0.0%
Savannah	2	0.3%	0	0.0%	1	0.9%	0	0.4%	0	0.0%	0	0.0%	0	0.0%	0	0.0%
Scenic Heights	1	0.1%	0	0.0%	0	0.4%	0	0.0%	0	0.0%	0	0.0%	0	0.0%	0	0.0%
Selma	1	0.1%	0	0.0%	0	0.0%	0	0.4%	0	0.0%	0	0.0%	0	0.0%	0	0.0%
Shreveport	1	0.2%	0	0.0%	1	0.9%	0	0.0%	0	0.0%	0	0.0%	0	0.0%	0	0.0%
South Carolina	2	0.6%	0	0.0%	2	1.4%	0	0.0%	2	1.2%	0	0.0%	0	0.0%	0	0.0%
St. Augustine	3	1.0%	0	0.0%	0	0.0%	4	3.7%	0	0.0%	1	1.3%	0	0.0%	0	0.0%
Starke	1	0.3%	0	0.0%	0	0.0%	2	1.4%	0	0.0%	0	0.0%	0	0.0%	0	0.0%

Evacuation Destination City (Hurricane Dennis) – Continued

	Total		Bay		Escambia		Okaloosa		Santa Rosa		Walton		Holmes		Washington	
	n	%	n	%	n	%	n	%	n	%	n	%	n	%	n	%
Stone Mountain	1	0.2%	0	0.0%	1	0.9%	0	0.0%	0	0.0%	0	0.0%	0	0.0%	0	0.0%
Tallahassee	30	5.7%	4	5.7%	9	7.2%	5	4.3%	7	5.1%	8	8.3%	0	0.0%	0	1.4%
Tampa	4	1.3%	2	2.3%	0	0.0%	4	3.8%	0	0.0%	2	1.7%	0	0.0%	0	0.0%
Tennessee	4	0.9%	1	1.5%	3	2.3%	0	0.0%	2	1.2%	0	0.0%	0	0.0%	0	0.0%
Theodore	1	0.0%	0	0.0%	0	0.0%	0	0.0%	0	0.2%	0	0.0%	0	0.0%	0	0.0%
Thibodaux	1	0.3%	0	0.0%	2	1.4%	0	0.0%	0	0.0%	0	0.0%	0	0.0%	0	0.0%
Thomasville	1	0.1%	0	0.0%	0	0.0%	0	0.0%	0	0.3%	0	0.0%	0	0.0%	0	0.0%
Troy	1	0.2%	0	0.0%	0	0.0%	0	0.0%	1	0.8%	0	0.0%	0	0.0%	0	0.0%
Tuscaloosa	1	0.3%	0	0.0%	2	1.4%	0	0.0%	0	0.0%	0	0.0%	0	0.0%	0	0.0%
Tyler	1	0.3%	0	0.0%	0	0.0%	0	0.0%	2	1.2%	0	0.0%	0	0.0%	0	0.0%
Valdosta	10	1.9%	6	8.3%	0	0.2%	3	2.7%	2	1.2%	0	0.0%	0	0.0%	0	0.0%
Walton	1	0.1%	0	0.0%	0	0.0%	0	0.0%	0	0.3%	0	0.0%	0	0.0%	0	0.0%
Warrington	2	0.1%	0	0.0%	1	0.7%	0	0.0%	0	0.0%	0	0.0%	0	0.0%	0	0.0%
Waverly	1	0.2%	0	0.0%	0	0.0%	0	0.0%	0	0.0%	1	1.1%	0	0.0%	0	0.0%
Waycross	1	0.2%	0	0.0%	0	0.0%	1	0.9%	0	0.0%	0	0.0%	0	0.0%	0	0.0%
Weirsdale	1	0.2%	0	0.0%	0	0.0%	0	0.0%	1	0.8%	0	0.0%	0	0.0%	0	0.0%
West Palm Beach	1	0.2%	1	1.5%	0	0.0%	0	0.0%	0	0.0%	0	0.0%	0	0.0%	0	0.0%
Whiting Field	1	0.1%	0	0.0%	0	0.0%	0	0.0%	0	0.3%	0	0.0%	0	0.0%	0	0.0%
York	1	0.0%	0	0.0%	0	0.0%	0	0.0%	0	0.2%	0	0.0%	0	0.0%	0	0.0%

Evacuation Destination City (Hurricane Ivan) – Continued

	Total		Bay		Escambia		Okaloosa		Santa Rosa		Walton		Holmes		Washington	
	n	%	n	%	n	%	n	%	n	%	n	%	n	%	n	%
Abbeville	1	0.0%	0	0.0%	0	0.0%	0	0.0%	0	0.0%	0	0.3%	0	0.0%	0	0.0%
Alabama	4	0.6%	0	0.0%	1	1.1%	2	1.6%	0	0.0%	0	0.0%	0	0.0%	0	0.0%
Alachua	1	0.0%	0	0.5%	0	0.0%	0	0.0%	0	0.0%	0	0.0%	0	0.0%	0	0.0%
Albany	5	0.7%	0	0.5%	0	0.0%	2	1.8%	2	1.0%	0	0.0%	0	0.0%	0	0.0%
Alexander City	2	0.4%	0	0.0%	3	2.0%	0	0.0%	0	0.0%	0	0.0%	0	0.0%	0	0.0%
Amalia	1	0.2%	0	0.0%	1	0.8%	0	0.0%	0	0.0%	0	0.0%	0	0.0%	0	0.0%
Anniston	1	0.2%	0	0.0%	0	0.0%	0	0.0%	0	0.0%	1	1.1%	0	0.0%	0	0.0%
Arab	1	0.2%	0	0.0%	0	0.0%	0	0.0%	1	0.6%	0	0.0%	0	0.0%	0	0.0%
Arkansas	1	0.0%	0	0.0%	0	0.0%	0	0.0%	0	0.0%	0	0.3%	0	0.0%	0	0.0%
Athens	1	0.1%	0	0.0%	0	0.0%	0	0.0%	0	0.0%	0	0.4%	0	0.0%	0	0.0%
Atlanta	28	4.5%	5	8.7%	4	2.7%	5	3.8%	7	4.6%	7	6.6%	0	0.0%	0	0.0%
Atmore	2	0.3%	0	0.0%	2	1.5%	0	0.0%	0	0.0%	0	0.0%	0	0.0%	0	0.0%
Auburn	1	0.0%	0	0.0%	0	0.0%	0	0.0%	0	0.0%	0	0.3%	0	0.0%	0	0.0%
Baton Rouge	1	0.2%	0	0.0%	0	0.0%	1	0.8%	0	0.0%	0	0.0%	0	0.0%	0	0.0%
Bay County	1	0.0%	0	0.5%	0	0.0%	0	0.0%	0	0.0%	0	0.0%	0	0.0%	0	0.0%
Bay Minette	1	0.2%	0	0.0%	1	0.8%	0	0.0%	0	0.0%	0	0.0%	0	0.0%	0	0.0%
Beaumont	2	0.4%	0	0.0%	0	0.0%	2	1.3%	1	0.7%	0	0.0%	0	0.0%	0	0.0%
Bella Vista	2	0.4%	0	0.0%	0	0.0%	1	0.9%	0	0.0%	2	1.7%	0	0.0%	0	0.0%
Beulah	1	0.1%	0	0.0%	0	0.0%	0	0.0%	0	0.3%	0	0.0%	0	0.0%	0	0.0%
Birmingham	26	3.9%	2	3.6%	11	8.4%	3	2.4%	6	3.8%	2	1.7%	0	0.0%	0	0.0%
Blacksburg	1	0.1%	0	0.0%	0	0.3%	0	0.0%	0	0.0%	0	0.0%	0	0.0%	0	0.0%
Blackshear	1	0.2%	0	0.0%	0	0.0%	1	0.9%	0	0.0%	0	0.0%	0	0.0%	0	0.0%
Blakely	1	0.2%	0	0.0%	0	0.0%	0	0.0%	0	0.0%	1	1.1%	0	0.0%	0	0.0%
Blountstown	2	0.2%	1	2.2%	0	0.0%	0	0.0%	0	0.0%	0	0.0%	0	0.0%	0	0.0%
Bonifay	7	1.4%	0	0.0%	0	0.0%	0	0.0%	0	0.0%	0	0.0%	7	39.5%	2	10.1%
Bowling Green	1	0.1%	0	0.0%	0	0.3%	0	0.0%	0	0.0%	0	0.0%	0	0.0%	0	0.0%
Brewton	4	0.7%	0	0.0%	0	0.0%	1	0.9%	3	2.0%	0	0.0%	0	0.0%	0	0.0%
Callaway	1	0.3%	2	2.8%	0	0.0%	0	0.0%	0	0.0%	0	0.0%	0	0.0%	0	0.0%
Canton	1	0.0%	0	0.0%	0	0.0%	0	0.0%	0	0.2%	0	0.0%	0	0.0%	0	0.0%
Cantonment	2	0.3%	0	0.0%	2	1.4%	0	0.0%	0	0.0%	0	0.0%	0	0.0%	0	0.0%
Caryville	1	0.2%	0	0.0%	0	0.0%	0	0.0%	0	0.0%	0	0.0%	1	6.5%	0	0.0%
Cavalier	1	0.0%	0	0.0%	0	0.2%	0	0.0%	0	0.0%	0	0.0%	0	0.0%	0	0.0%
Centerville	1	0.2%	0	0.0%	1	0.8%	0	0.0%	0	0.0%	0	0.0%	0	0.0%	0	0.0%
Charleston	2	0.2%	0	0.0%	0	0.3%	1	0.9%	0	0.0%	0	0.0%	0	0.0%	0	0.0%
Chattanooga	1	0.0%	0	0.0%	0	0.0%	0	0.0%	0	0.0%	0	0.3%	0	0.0%	0	0.0%
Chipley	5	0.7%	2	3.6%	0	0.0%	0	0.0%	0	0.0%	0	0.0%	0	0.0%	2	12.2%
Coleman	1	0.1%	0	0.0%	0	0.3%	0	0.0%	0	0.0%	0	0.0%	0	0.0%	0	0.0%
Columbia	2	0.4%	0	0.0%	0	0.0%	0	0.0%	3	1.7%	0	0.0%	0	0.0%	0	0.0%
Columbus	7	1.2%	2	3.7%	3	2.0%	1	0.9%	1	0.7%	0	0.0%	0	0.0%	0	0.0%
Corinth	1	0.2%	0	0.0%	0	0.0%	1	0.9%	0	0.0%	0	0.0%	0	0.0%	0	0.0%
Cottondale	1	0.2%	0	0.0%	0	0.0%	0	0.0%	0	0.0%	0	0.0%	0	0.0%	1	5.6%
Covington	1	0.2%	0	0.0%	0	0.0%	1	0.9%	0	0.0%	0	0.0%	0	0.0%	0	0.0%
Crestview	10	1.5%	0	0.0%	0	0.0%	7	5.3%	1	0.4%	2	2.2%	0	0.0%	0	0.0%
Crossville	1	0.2%	0	0.0%	0	0.0%	0	0.0%	0	0.0%	0	0.0%	0	0.0%	1	5.6%
Cullman	1	0.2%	0	0.0%	0	0.0%	1	0.9%	0	0.0%	0	0.0%	0	0.0%	0	0.0%
Dahlonega	1	0.2%	0	0.0%	0	0.0%	0	0.0%	0	0.0%	0	0.0%	1	6.5%	0	0.0%
Dallas	4	0.7%	0	0.0%	1	0.8%	1	0.9%	2	1.0%	0	0.0%	0	0.0%	0	1.4%
Damascus	1	0.2%	0	0.0%	0	0.0%	1	0.9%	0	0.0%	0	0.0%	0	0.0%	0	0.0%
Darlington	1	0.0%	0	0.0%	0	0.0%	0	0.0%	0	0.0%	0	0.0%	0	1.6%	0	0.0%
Dayton	1	0.3%	0	0.0%	0	0.0%	0	0.0%	0	0.0%	0	0.0%	0	0.0%	2	8.7%
Daytona Beach	1	0.2%	0	0.0%	0	0.0%	1	0.9%	0	0.0%	0	0.0%	0	0.0%	0	0.0%
Defuniak Springs	6	1.0%	0	0.0%	0	0.2%	0	0.0%	2	1.0%	4	4.2%	0	0.0%	0	0.0%
Delaware	1	0.0%	0	0.5%	0	0.0%	0	0.0%	0	0.0%	0	0.0%	0	0.0%	0	0.0%
Deltona	1	0.2%	0	0.0%	0	0.0%	0	0.0%	1	0.7%	0	0.0%	0	0.0%	0	0.0%
Destin	3	0.5%	0	0.0%	0	0.0%	0	0.0%	2	1.2%	1	1.3%	0	0.0%	0	0.0%
Dothan	16	3.1%	1	1.8%	1	0.7%	10	8.0%	0	0.0%	6	6.3%	0	0.0%	1	5.6%
Duluth	1	0.1%	0	0.7%	0	0.0%	0	0.0%	0	0.0%	0	0.0%	0	0.0%	0	0.0%
Ebro	1	0.3%	0	0.0%	0	0.0%	0	0.0%	0	0.0%	0	0.0%	0	0.0%	2	8.7%
Elkhart	1	0.0%	0	0.0%	0	0.0%	0	0.0%	0	0.2%	0	0.0%	0	0.0%	0	0.0%
Enterprise	2	0.3%	0	0.0%	2	1.2%	0	0.0%	0	0.0%	0	0.3%	0	0.0%	0	0.0%
Escambia	3	0.7%	0	0.0%	3	2.0%	0	0.0%	2	1.0%	0	0.0%	0	0.0%	0	0.0%
Eufaula	2	0.2%	1	1.7%	0	0.0%	0	0.2%	0	0.0%	0	0.0%	0	0.0%	0	0.0%
Freeport	3	0.3%	0	0.0%	0	0.0%	0	0.0%	0	0.0%	2	1.8%	0	0.0%	0	0.0%
Ft. Smith	1	0.3%	0	0.0%	0	0.0%	2	1.3%	0	0.0%	0	0.0%	0	0.0%	0	0.0%
Ft. Walton	2	0.2%	0	0.0%	0	0.0%	1	1.1%	0	0.0%	0	0.0%	0	0.0%	0	0.0%
Ft. Walton Beach	5	0.7%	0	0.0%	0	0.0%	3	2.4%	1	0.7%	0	0.3%	0	0.0%	0	0.0%
Gainesville	4	0.4%	0	0.0%	0	0.0%	1	1.1%	0	0.2%	1	1.1%	0	0.0%	0	0.0%
Geneva	2	0.2%	0	0.0%	0	0.0%	0	0.0%	0	0.0%	1	0.8%	0	1.6%	0	0.0%
Georgia	5	1.6%	0	0.0%	2	1.1%	2	1.3%	6	3.9%	0	0.0%	0	0.0%	0	0.0%
Graceville	2	0.4%	0	0.0%	0	0.0%	0	0.0%	0	0.0%	2	1.7%	1	6.5%	0	0.0%
Green Bay	1	0.3%	0	0.0%	0	0.0%	0	0.0%	0	0.0%	2	1.7%	0	0.0%	0	0.0%
Greenville	2	0.4%	0	0.0%	0	0.0%	0	0.0%	3	1.7%	0	0.0%	0	0.0%	0	0.0%
Griffin	1	0.2%	0	0.0%	1	0.8%	0	0.0%	0	0.0%	0	0.0%	0	0.0%	0	0.0%
Gulf Breeze	6	1.4%	0	0.0%	3	2.3%	0	0.0%	6	3.6%	0	0.0%	0	0.0%	0	0.0%
Guntersville	1	0.2%	0	0.0%	0	0.0%	0	0.0%	0	0.0%	1	1.1%	0	0.0%	0	0.0%
Gutenberg	1	0.1%	0	0.0%	0	0.0%	0	0.3%	0	0.0%	0	0.0%	0	0.0%	0	0.0%
Harold	1	0.1%	0	0.0%	0	0.0%	0	0.0%	0	0.3%	0	0.0%	0	0.0%	0	0.0%
Hattisburg	2	0.1%	0	0.0%	0	0.0%	0	0.0%	1	0.3%	0	0.0%	0	0.0%	0	0.0%
Henderson	1	0.2%	1	1.8%	0	0.0%	0	0.0%	0	0.0%	0	0.0%	0	0.0%	0	0.0%
Holmes	1	0.2%	0	0.0%	0	0.0%	0	0.0%	0	0.0%	0	0.0%	0	0.0%	1	5.6%
Houston	5	0.5%	0	0.0%	0	0.0%	2	1.7%	1	0.6%	0	0.0%	0	0.0%	0	0.0%
Huntsville	2	0.4%	0	0.0%	0	0.0%	0	0.0%	2	1.0%	1	1.1%	0	0.0%	0	0.0%
Inland	2	0.3%	0	0.0%	0	0.0%	2	1.6%	0	0.0%	0	0.0%	0	0.0%	0	0.0%

Evacuation Destination City (Hurricane Ivan) – Continued

	Total		Bay		Escambia		Okaloosa		Santa Rosa		Walton		Holmes		Washington	
	n	%	n	%	n	%	n	%	n	%	n	%	n	%	n	%
Isonville	1	0.3%	0	0.0%	0	0.0%	0	0.0%	2	1.0%	0	0.0%	0	0.0%	0	0.0%
Jackson	11	1.6%	0	0.0%	2	1.8%	0	0.0%	3	2.1%	4	3.7%	0	0.0%	0	0.0%
Jacksonville	26	5.8%	7	11.6%	8	5.6%	5	4.3%	11	6.9%	2	2.1%	2	9.7%	1	5.6%
Jay	4	0.6%	0	0.0%	2	1.2%	0	0.0%	2	1.1%	0	0.0%	0	0.0%	0	0.0%
Kathleen	1	0.3%	0	0.0%	0	0.0%	0	0.0%	2	1.0%	0	0.0%	0	0.0%	0	0.0%
Kingsland	1	0.3%	0	0.0%	2	1.4%	0	0.0%	0	0.0%	0	0.0%	0	0.0%	0	0.0%
Knoxville	4	0.5%	0	0.0%	0	0.0%	1	0.9%	2	1.1%	0	0.0%	0	0.0%	0	0.0%
Lake Charles	1	0.3%	0	0.0%	0	0.0%	2	1.3%	0	0.0%	0	0.0%	0	0.0%	0	0.0%
Lake City	2	0.3%	0	0.5%	0	0.0%	2	1.3%	0	0.0%	0	0.0%	0	0.0%	0	0.0%
Lake Seminole	1	0.1%	0	0.0%	0	0.3%	0	0.0%	0	0.0%	0	0.0%	0	0.0%	0	0.0%
Lakeland	1	0.2%	0	0.0%	0	0.0%	1	0.9%	0	0.0%	0	0.0%	0	0.0%	0	0.0%
Leonia	1	0.2%	0	0.0%	0	0.0%	0	0.0%	0	0.0%	0	0.0%	0	0.0%	1	5.6%
Lexington	1	0.1%	0	0.0%	0	0.0%	0	0.0%	0	0.3%	0	0.0%	0	0.0%	0	0.0%
Little Rock	2	0.4%	0	0.0%	0	0.0%	1	0.9%	2	1.0%	0	0.0%	0	0.0%	0	0.0%
Live Oak	1	0.3%	0	0.0%	0	0.0%	0	0.0%	2	1.0%	0	0.0%	0	0.0%	0	0.0%
Louisiana	1	0.2%	0	0.0%	0	0.0%	0	0.0%	0	0.0%	1	1.1%	0	0.0%	0	0.0%
Lynn Haven	3	0.3%	1	2.3%	0	0.0%	0	0.0%	0	0.2%	0	0.0%	0	0.0%	0	0.0%
Macon	3	0.5%	0	0.0%	1	1.1%	0	0.0%	0	0.0%	0	0.0%	2	10.0%	0	0.0%
Malcolm	1	0.3%	0	0.0%	0	0.0%	0	0.0%	0	0.0%	2	1.7%	0	0.0%	0	0.0%
Mandeville	1	0.0%	0	0.0%	0	0.2%	0	0.0%	0	0.0%	0	0.0%	0	0.0%	0	0.0%
Mansfield	1	0.1%	0	0.0%	0	0.0%	0	0.3%	0	0.0%	0	0.0%	0	0.0%	0	0.0%
Marianna	3	0.5%	0	0.0%	0	0.0%	0	0.0%	0	0.0%	3	3.0%	0	0.0%	0	0.0%
Marianne	1	0.2%	1	1.8%	0	0.0%	0	0.0%	0	0.0%	0	0.0%	0	0.0%	0	0.0%
Marked Tree	1	0.2%	0	0.0%	0	0.0%	0	0.0%	0	0.0%	1	1.1%	0	0.0%	0	0.0%
Mary Esther	1	0.2%	0	0.0%	0	0.0%	1	0.9%	0	0.0%	0	0.0%	0	0.0%	0	0.0%
McDonough	1	0.1%	0	0.0%	0	0.3%	0	0.0%	0	0.0%	0	0.0%	0	0.0%	0	0.0%
Melbourne	1	0.3%	0	0.0%	0	0.0%	0	0.0%	2	1.0%	0	0.0%	0	0.0%	0	0.0%
Memphis	5	0.8%	0	0.7%	2	1.2%	3	2.2%	0	0.2%	0	0.0%	0	0.0%	0	0.0%
Mendenhall	1	0.2%	0	0.0%	1	0.8%	0	0.0%	0	0.0%	0	0.0%	0	0.0%	0	0.0%
Meridian	1	0.1%	0	0.0%	0	0.3%	0	0.0%	0	0.0%	0	0.0%	0	0.0%	0	0.0%
Mexico Beach	1	0.2%	0	0.0%	1	0.8%	0	0.0%	0	0.0%	0	0.0%	0	0.0%	0	0.0%
Midwest	1	0.3%	0	0.0%	2	1.2%	0	0.0%	0	0.0%	0	0.0%	0	0.0%	0	0.0%
Milton	11	1.6%	0	0.0%	1	1.0%	0	0.0%	8	5.1%	0	0.0%	0	0.0%	0	0.0%
Miriam	1	0.3%	0	0.0%	0	0.0%	0	0.0%	0	0.0%	2	1.7%	0	0.0%	0	0.0%
Mississippi	6	0.9%	0	0.0%	1	1.1%	1	0.9%	1	0.7%	2	2.2%	0	0.0%	0	0.0%
Mobile	1	0.3%	0	0.0%	2	1.2%	0	0.0%	0	0.0%	0	0.0%	0	0.0%	0	0.0%
Molino	2	0.1%	0	0.0%	0	0.2%	0	0.0%	0	0.3%	0	0.0%	0	0.0%	0	0.0%
Monroe	1	0.1%	0	0.0%	0	0.3%	0	0.0%	0	0.0%	0	0.0%	0	0.0%	0	0.0%
Monroeville	2	0.2%	1	1.8%	0	0.2%	0	0.0%	0	0.0%	0	0.0%	0	0.0%	0	0.0%
Montgomery	19	2.1%	1	1.2%	1	0.7%	4	3.1%	7	4.5%	0	0.3%	0	0.0%	0	0.0%
Moultrie	1	0.0%	0	0.0%	0	0.0%	0	0.2%	0	0.0%	0	0.0%	0	0.0%	0	0.0%
Murrayville	1	0.1%	0	0.0%	0	0.0%	0	0.3%	0	0.0%	0	0.0%	0	0.0%	0	0.0%
Naples	1	0.2%	0	0.0%	0	0.0%	0	0.0%	0	0.0%	1	1.1%	0	0.0%	0	0.0%
Nashville	9	1.6%	1	1.8%	1	0.8%	4	3.0%	3	1.7%	1	1.3%	0	0.0%	0	0.0%
Nashvillle	1	0.2%	0	0.0%	0	0.0%	1	0.8%	0	0.0%	0	0.0%	0	0.0%	0	0.0%
Navarre	1	0.1%	0	0.0%	0	0.0%	0	0.0%	0	0.3%	0	0.0%	0	0.0%	0	0.0%
Niceville	8	0.7%	0	0.0%	0	0.0%	1	0.4%	0	0.2%	4	3.8%	0	0.0%	0	0.0%
North	1	0.1%	0	0.0%	0	0.0%	0	0.0%	0	0.0%	0	0.4%	0	0.0%	0	0.0%
North Carolina	1	0.2%	0	0.0%	0	0.0%	0	0.0%	0	0.0%	1	1.1%	0	0.0%	0	0.0%
Ocala	8	2.4%	8	14.2%	3	2.2%	0	0.0%	2	1.0%	1	1.5%	0	0.0%	0	0.0%
Okaloosa	3	0.4%	0	0.0%	0	0.0%	1	0.9%	0	0.3%	1	1.1%	0	0.0%	0	0.0%
Oklahoma	1	0.0%	0	0.0%	0	0.0%	0	0.0%	0	0.0%	0	0.0%	0	1.6%	0	0.0%
Opp	2	0.3%	0	0.0%	1	0.8%	1	0.9%	0	0.0%	0	0.0%	0	0.0%	0	0.0%
Orlando	17	3.9%	2	2.8%	2	1.6%	7	6.0%	9	5.4%	4	4.2%	0	0.0%	0	0.0%
Ozark	2	0.2%	1	2.5%	0	0.0%	0	0.0%	0	0.0%	0	0.0%	0	0.0%	0	0.0%
Pace	3	0.3%	0	0.0%	0	0.2%	0	0.0%	1	0.8%	0	0.0%	0	0.0%	0	0.0%
Panama City	6	1.0%	3	5.6%	2	1.2%	0	0.0%	0	0.0%	1	1.0%	0	0.0%	0	0.0%
Pascagoula	1	0.1%	0	0.0%	0	0.3%	0	0.0%	0	0.0%	0	0.0%	0	0.0%	0	0.0%
Pegeon Forge	1	0.3%	0	0.0%	0	0.0%	2	1.3%	0	0.0%	0	0.0%	0	0.0%	0	0.0%
Pensacola	45	7.7%	0	0.0%	34	25.1%	0	0.0%	13	8.4%	0	0.0%	0	0.0%	0	0.0%
Perry	2	0.4%	0	0.0%	0	0.0%	0	0.0%	0	0.0%	3	2.7%	0	0.0%	0	0.0%
Ponce De Leon	3	0.7%	0	0.0%	0	0.0%	0	0.0%	1	0.7%	3	3.0%	0	0.0%	0	0.0%
Richland	1	0.2%	0	0.0%	0	0.0%	0	0.0%	0	0.0%	1	1.0%	0	0.0%	0	0.0%
Richton	1	0.3%	0	0.0%	0	0.0%	2	1.3%	0	0.0%	0	0.0%	0	0.0%	0	0.0%
Robin's Air Force Base	1	0.2%	0	0.0%	0	0.0%	0	0.0%	0	0.0%	1	1.1%	0	0.0%	0	0.0%
Ruston	1	0.1%	0	0.0%	0	0.0%	0	0.0%	0	0.0%	0	0.4%	0	0.0%	0	0.0%
Saldda	1	0.2%	0	0.0%	1	0.8%	0	0.0%	0	0.0%	0	0.0%	0	0.0%	0	0.0%
San Diego	1	0.2%	0	0.0%	0	0.0%	0	0.0%	0	0.0%	1	1.1%	0	0.0%	0	0.0%
Sand Hill	1	0.2%	0	0.0%	0	0.0%	0	0.0%	1	0.7%	0	0.0%	0	0.0%	0	0.0%
Santa Rosa Beach	1	1.1%	0	0.0%	0	0.0%	0	0.0%	0	0.0%	7	6.7%	0	0.0%	0	0.0%
Savannah	3	0.5%	0	0.0%	1	0.8%	1	0.9%	1	0.7%	0	0.0%	0	0.0%	0	0.0%
Scottsdale	1	0.3%	0	0.0%	0	0.0%	0	0.0%	2	1.0%	0	0.0%	0	0.0%	0	0.0%
Seale	1	0.2%	0	0.0%	0	0.0%	1	0.9%	0	0.0%	0	0.0%	0	0.0%	0	0.0%
Selma	1	0.1%	0	0.0%	0	0.0%	0	0.3%	0	0.0%	0	0.0%	0	0.0%	0	0.0%
Shalimar	1	0.2%	0	0.0%	0	0.0%	1	0.8%	0	0.0%	0	0.0%	0	0.0%	0	0.0%
South Carolina	1	0.3%	0	0.0%	0	0.0%	0	0.0%	2	1.0%	0	0.0%	0	0.0%	0	0.0%
St. Augustine	2	0.3%	0	0.0%	0	0.0%	0	0.0%	0	0.0%	2	2.2%	0	0.0%	0	0.0%
St. Charles	1	0.1%	0	0.0%	0	0.3%	0	0.0%	0	0.0%	0	0.0%	0	0.0%	0	0.0%
St. Louis	2	0.1%	0	0.0%	1	0.5%	0	0.0%	0	0.0%	0	0.0%	0	0.0%	0	0.0%
Swainsboro	1	0.3%	2	2.8%	0	0.0%	0	0.0%	0	0.0%	0	0.0%	0	0.0%	0	0.0%
Tallahassee	40	8.4%	7	11.4%	10	7.7%	11	8.8%	12	7.2%	9	9.5%	2	10.0%	1	5.6%
Tampa	5	1.3%	1	1.7%	0	0.0%	4	3.5%	2	1.0%	1	1.1%	0	0.0%	0	0.0%
Tennessee	5	0.8%	0	0.0%	1	0.8%	1	1.0%	2	1.0%	1	0.8%	0	0.0%	0	0.0%

Evacuation Destination City (Hurricane Ivan) – Continued

	Total		Bay		Escambia		Okaloosa		Santa Rosa		Walton		Holmes		Washington	
	n	%	n	%	n	%	n	%	n	%	n	%	n	%	n	%
Texas	2	0.2%	0	0.0%	1	0.8%	0	0.0%	0	0.2%	0	0.0%	0	0.0%	0	0.0%
Theodore	1	0.0%	0	0.0%	0	0.0%	0	0.0%	0	0.2%	0	0.0%	0	0.0%	0	0.0%
Thomasville	1	0.3%	0	0.0%	0	0.0%	0	0.0%	2	1.0%	0	0.0%	0	0.0%	0	0.0%
Tifton	4	0.7%	0	0.0%	2	1.2%	0	0.3%	1	0.7%	0	0.0%	0	0.0%	1	5.4%
Tullahoma	1	0.2%	0	0.0%	0	0.0%	0	0.0%	1	0.7%	0	0.0%	0	0.0%	0	0.0%
Tupelo	1	0.2%	0	0.0%	0	0.0%	0	0.0%	1	0.7%	0	0.0%	0	0.0%	0	0.0%
Tuscaloosa	2	0.4%	0	0.0%	2	1.2%	0	0.0%	1	0.7%	0	0.0%	0	0.0%	0	0.0%
Valdosta	7	1.5%	2	2.8%	0	0.0%	5	3.9%	3	1.7%	0	0.0%	0	0.0%	0	0.0%
Vicksburg	4	0.4%	0	0.0%	0	0.2%	1	0.9%	1	0.8%	0	0.0%	0	0.0%	0	0.0%
Virginia Beach	1	0.3%	0	0.0%	0	0.0%	0	0.0%	0	0.0%	0	0.0%	0	0.0%	2	8.7%
Washington D.C.	2	0.3%	0	0.0%	0	0.0%	1	0.9%	0	0.0%	0	0.0%	0	0.0%	1	5.6%
Waverly	1	0.2%	0	0.0%	0	0.0%	0	0.0%	0	0.0%	1	1.1%	0	0.0%	0	0.0%
Weirsdale	1	0.2%	0	0.0%	0	0.0%	0	0.0%	1	0.7%	0	0.0%	0	0.0%	0	0.0%
West Palm Beach	1	0.2%	1	1.8%	0	0.0%	0	0.0%	0	0.0%	0	0.0%	0	0.0%	0	0.0%
Westville	1	0.2%	0	0.0%	0	0.0%	0	0.0%	0	0.0%	0	0.0%	1	6.5%	0	0.0%
Whiting Field	1	0.1%	0	0.0%	0	0.0%	0	0.0%	0	0.3%	0	0.0%	0	0.0%	0	0.0%
Winchester	1	0.0%	0	0.0%	0	0.0%	0	0.0%	0	0.2%	0	0.0%	0	0.0%	0	0.0%
York	1	0.0%	0	0.0%	0	0.0%	0	0.0%	0	0.2%	0	0.0%	0	0.0%	0	0.0%

Evacuation Destination City (Hurricane Katrina)

	Total		Bay		Escambia		Okaloosa		Santa Rosa		Walton		Holmes		Washington	
	n	%	n	%	n	%	n	%	n	%	n	%	n	%	n	%
Alabama	4	1.5%	0	0.0%	1	2.0%	2	4.9%	0	0.0%	0	0.6%	0	0.0%	0	0.0%
Albany	2	0.6%	0	0.0%	0	0.0%	0	0.7%	1	3.0%	0	0.0%	0	0.0%	0	0.0%
Andalusia	2	0.6%	0	0.0%	1	2.0%	0	0.7%	0	0.0%	0	0.0%	0	0.0%	0	0.0%
Athens	1	0.2%	0	0.0%	0	0.0%	0	0.0%	0	0.0%	0	0.9%	0	0.0%	0	0.0%
Atlanta	9	3.6%	3	12.8%	1	1.3%	2	5.3%	0	0.0%	2	5.2%	0	0.0%	0	0.0%
Auburn	2	0.6%	0	0.0%	0	0.0%	1	2.6%	0	0.0%	0	0.6%	0	0.0%	0	0.0%
Birmingham	11	4.8%	3	12.8%	3	6.5%	0	0.0%	1	1.5%	4	7.9%	0	0.0%	0	0.0%
Black Creek	1	0.1%	0	0.0%	0	0.0%	0	0.0%	0	0.0%	0	0.6%	0	0.0%	0	0.0%
Blackshear	1	0.5%	0	0.0%	0	0.0%	1	2.7%	0	0.0%	0	0.0%	0	0.0%	0	0.0%
Blakely	2	1.0%	0	0.0%	0	0.0%	0	0.0%	0	0.0%	2	4.4%	0	0.0%	0	0.0%
Blountstown	1	0.5%	1	4.7%	0	0.0%	0	0.0%	0	0.0%	0	0.0%	0	0.0%	0	0.0%
Bomont	1	0.8%	0	0.0%	0	0.0%	0	0.0%	0	0.0%	2	3.4%	0	0.0%	0	0.0%
Bonifay	3	1.1%	0	0.0%	0	0.0%	0	0.0%	0	0.0%	0	0.0%	2	19.1%	0	2.4%
Boston	1	0.5%	1	5.0%	0	0.0%	0	0.0%	0	0.0%	0	0.0%	0	0.0%	0	0.0%
Brigham	1	0.8%	0	0.0%	0	0.0%	0	0.0%	2	4.7%	0	0.0%	0	0.0%	0	0.0%
Brownsville	1	0.5%	0	0.0%	1	2.0%	0	0.0%	0	0.0%	0	0.0%	0	0.0%	0	0.0%
Bulah	1	0.1%	0	0.0%	0	0.5%	0	0.0%	0	0.0%	0	0.0%	0	0.0%	0	0.0%
Butler	1	0.8%	0	0.0%	0	0.0%	0	0.0%	0	0.0%	2	3.4%	0	0.0%	0	0.0%
Cahttanooga	1	0.1%	0	0.0%	0	0.0%	0	0.0%	0	0.0%	0	0.6%	0	0.0%	0	0.0%
Cantonment	3	1.4%	0	0.0%	3	5.7%	0	0.0%	0	0.0%	0	0.0%	0	0.0%	0	0.0%
Charleston	1	0.5%	0	0.0%	0	0.0%	1	2.7%	0	0.0%	0	0.0%	0	0.0%	0	0.0%
Chipley	5	3.8%	1	4.9%	0	0.0%	0	0.0%	0	0.0%	2	3.4%	0	0.0%	6	48.6%
Colorado	1	0.8%	0	0.0%	2	3.2%	0	0.0%	0	0.0%	0	0.0%	0	0.0%	0	0.0%
Columbus	4	1.5%	1	2.5%	0	0.0%	0	0.0%	3	7.7%	0	0.0%	0	0.0%	0	0.0%
Crestview	3	0.4%	0	0.0%	0	0.0%	1	1.4%	0	0.8%	0	0.0%	0	0.0%	0	0.0%
Dallas	2	1.2%	0	0.0%	0	0.0%	1	2.7%	2	4.7%	0	0.0%	0	0.0%	0	0.0%
Daytona Beach	1	0.5%	0	0.0%	0	0.0%	1	2.7%	0	0.0%	0	0.0%	0	0.0%	0	0.0%
Defuniak Springs	3	0.5%	0	0.0%	0	0.5%	0	0.0%	0	0.0%	1	1.7%	0	0.0%	0	0.0%
Delaware	1	0.1%	0	1.3%	0	0.0%	0	0.0%	0	0.0%	0	0.0%	0	0.0%	0	0.0%
Destin	1	0.9%	0	0.0%	0	0.0%	0	0.0%	2	5.4%	0	0.0%	0	0.0%	0	0.0%
Donaldsonville	1	0.5%	1	5.0%	0	0.0%	0	0.0%	0	0.0%	0	0.0%	0	0.0%	0	0.0%
Dothan	5	4.5%	0	2.0%	0	0.0%	6	16.1%	0	0.0%	2	4.3%	0	0.0%	1	9.4%
Duluth	1	0.2%	0	2.0%	0	0.0%	0	0.0%	0	0.0%	0	0.0%	0	0.0%	0	0.0%
East	1	0.5%	0	0.0%	0	0.0%	1	2.7%	0	0.0%	0	0.0%	0	0.0%	0	0.0%
Escambia	4	2.8%	0	0.0%	3	5.2%	0	0.0%	3	9.3%	0	0.0%	0	0.0%	0	0.0%
Freeport	1	0.1%	0	0.0%	0	0.0%	0	0.0%	0	0.0%	0	0.6%	0	0.0%	0	0.0%
Ft. Walton Beach	2	0.6%	0	0.0%	0	0.0%	1	2.7%	0	0.0%	0	0.6%	0	0.0%	0	0.0%
Geneva	2	0.2%	0	0.0%	0	0.0%	0	0.0%	0	0.0%	0	0.0%	1	4.8%	0	0.0%
Georgia	4	1.2%	0	0.0%	2	2.9%	0	0.0%	0	0.0%	1	2.2%	0	0.0%	0	0.0%
Graceville	1	0.5%	0	0.0%	0	0.0%	0	0.0%	0	0.0%	0	0.0%	1	9.6%	0	0.0%
Greenboro	1	0.5%	0	0.0%	0	0.0%	0	0.0%	0	0.0%	1	2.2%	0	0.0%	0	0.0%
Griffin	1	0.8%	0	0.0%	0	0.0%	0	0.0%	0	0.0%	2	3.4%	0	0.0%	0	0.0%
Gulf Breeze	1	0.5%	0	0.0%	1	1.9%	0	0.0%	0	0.0%	0	0.0%	0	0.0%	0	0.0%
Holmes	1	0.5%	0	0.0%	0	0.0%	0	0.0%	0	0.0%	0	0.0%	0	0.0%	1	9.4%
Houston	1	0.1%	0	0.0%	0	0.0%	0	0.0%	0	0.8%	0	0.0%	0	0.0%	0	0.0%
Inland	2	0.9%	0	0.0%	0	0.0%	2	4.9%	0	0.0%	0	0.0%	0	0.0%	0	0.0%
Jackson	1	0.8%	0	0.0%	0	0.0%	0	0.0%	2	4.7%	0	0.0%	0	0.0%	0	0.0%
Jacksonville	1	0.7%	0	0.0%	0	0.0%	0	0.0%	0	0.0%	0	0.0%	2	14.4%	0	0.0%
Jay	2	0.9%	0	0.0%	2	3.2%	0	0.0%	0	1.2%	0	0.0%	0	0.0%	0	0.0%
Key West	1	0.8%	0	0.0%	0	0.0%	2	4.2%	0	0.0%	0	0.0%	0	0.0%	0	0.0%
Lake Charles	1	0.2%	0	0.0%	0	0.0%	0	0.0%	0	1.2%	0	0.0%	0	0.0%	0	0.0%
Leonia	1	0.5%	0	0.0%	0	0.0%	0	0.0%	0	0.0%	0	0.0%	0	0.0%	1	9.4%
Live Oak	1	0.1%	0	0.0%	0	0.0%	0	0.0%	0	0.0%	0	0.0%	0	0.0%	0	2.4%
Macon	1	0.5%	0	0.0%	0	0.0%	0	0.0%	0	0.0%	0	0.0%	1	9.6%	0	0.0%
Marianna	1	0.2%	0	0.0%	0	0.0%	0	0.0%	0	0.0%	0	0.0%	0	3.8%	0	0.0%
Miami	1	0.2%	0	0.0%	0	0.0%	0	1.1%	0	0.0%	0	0.0%	0	0.0%	0	0.0%
Milton	3	1.8%	0	0.0%	0	0.0%	0	0.0%	4	11.3%	0	0.0%	0	0.0%	0	0.0%
Miriam	1	0.8%	0	0.0%	0	0.0%	0	0.0%	0	0.0%	2	3.4%	0	0.0%	0	0.0%
Mississippi	2	0.6%	0	0.0%	0	0.5%	1	2.6%	0	0.0%	0	0.0%	0	0.0%	0	0.0%
Mobile	1	0.8%	0	0.0%	2	3.2%	0	0.0%	0	0.0%	0	0.0%	0	0.0%	0	0.0%
Molino	1	0.1%	0	0.0%	0	0.5%	0	0.0%	0	0.0%	0	0.0%	0	0.0%	0	0.0%
Montgomery	5	1.1%	0	0.0%	0	0.0%	0	1.1%	1	3.8%	1	1.1%	0	0.0%	0	0.0%
Monticello	1	0.8%	0	0.0%	0	0.0%	0	0.0%	2	4.7%	0	0.0%	0	0.0%	0	0.0%
Moultrie	1	0.1%	0	0.0%	0	0.0%	0	0.7%	0	0.0%	0	0.0%	0	0.0%	0	0.0%
Murrayville	1	0.2%	0	0.0%	0	0.0%	0	1.1%	0	0.0%	0	0.0%	0	0.0%	0	0.0%
Nashville	1	0.2%	0	0.0%	0	0.0%	0	1.1%	0	0.0%	0	0.0%	0	0.0%	0	0.0%
Navarre	1	0.2%	0	0.0%	0	0.0%	0	0.0%	0	1.2%	0	0.0%	0	0.0%	0	0.0%
Niceville	4	1.5%	0	0.0%	0	0.0%	1	1.4%	0	0.0%	3	5.7%	0	0.0%	0	0.0%
Nokomis	1	0.5%	0	0.0%	0	0.0%	1	2.7%	0	0.0%	0	0.0%	0	0.0%	0	0.0%
North	2	0.3%	0	0.0%	0	0.0%	0	0.7%	0	0.0%	0	0.9%	0	0.0%	0	0.0%
North Carolina	1	0.1%	0	0.0%	0	0.0%	0	0.0%	0	0.0%	0	0.6%	0	0.0%	0	0.0%
Ocala	2	1.6%	0	0.0%	0	0.0%	2	4.9%	2	4.7%	0	0.0%	0	0.0%	0	0.0%
Ohio	1	0.5%	0	0.0%	0	0.0%	1	2.7%	0	0.0%	0	0.0%	0	0.0%	0	0.0%
Opp	1	0.5%	0	0.0%	0	0.0%	1	2.7%	0	0.0%	0	0.0%	0	0.0%	0	0.0%
Orlando	3	1.1%	0	0.0%	1	2.0%	0	0.7%	0	0.0%	1	2.1%	0	0.0%	0	0.0%
Ozark	1	0.5%	0	0.0%	0	0.0%	1	2.7%	0	0.0%	0	0.0%	0	0.0%	0	0.0%
Pace	1	0.1%	0	0.0%	0	0.5%	0	0.0%	0	0.0%	0	0.0%	0	0.0%	0	0.0%
Panama City	3	0.7%	2	7.4%	0	0.0%	0	0.0%	0	0.0%	0	0.0%	0	0.0%	0	0.0%
Peachtree City	1	0.2%	0	2.0%	0	0.0%	0	0.0%	0	0.0%	0	0.0%	0	0.0%	0	0.0%
Pensacola	24	11.3%	0	0.0%	19	36.5%	0	0.0%	5	12.8%	0	0.0%	0	0.0%	1	9.4%
Ponce De Leon	3	2.0%	0	0.0%	0	0.0%	0	0.0%	0	0.0%	1	2.2%	3	29.2%	0	0.0%
Princeton	1	0.2%	0	0.0%	0	0.8%	0	0.0%	0	0.0%	0	0.0%	0	0.0%	0	0.0%
Quincy	1	0.5%	1	4.7%	0	0.0%	0	0.0%	0	0.0%	0	0.0%	0	0.0%	0	0.0%

Evacuation Destination City (Hurricane Katrina) – Continued

	Total		Bay		Escambia		Okaloosa		Santa Rosa		Walton		Holmes		Washington	
	n	%	n	%	n	%	n	%	n	%	n	%	n	%	n	%
Raleigh	1	0.8%	0	0.0%	0	0.0%	2	4.2%	0	0.0%	0	0.0%	0	0.0%	0	0.0%
Rockledge	1	0.2%	0	0.0%	0	0.0%	0	1.1%	0	0.0%	0	0.0%	0	0.0%	0	0.0%
Roswell	1	0.1%	0	0.0%	0	0.0%	0	0.7%	0	0.0%	0	0.0%	0	0.0%	0	0.0%
San Antonio	1	0.1%	0	0.0%	0	0.0%	0	0.7%	0	0.0%	0	0.0%	0	0.0%	0	0.0%
Santa Rosa Beach	2	3.8%	0	0.0%	0	0.0%	0	0.0%	0	0.0%	8	17.2%	0	0.0%	0	0.0%
Seale	1	0.5%	0	0.0%	0	0.0%	1	2.7%	0	0.0%	0	0.0%	0	0.0%	0	0.0%
South Carliona	1	0.8%	0	0.0%	2	3.2%	0	0.0%	0	0.0%	0	0.0%	0	0.0%	0	0.0%
St. Augustine	2	1.2%	0	0.0%	0	0.0%	0	0.0%	0	0.0%	3	5.7%	0	0.0%	0	0.0%
St. Louis	1	0.1%	0	0.0%	0	0.5%	0	0.0%	0	0.0%	0	0.0%	0	0.0%	0	0.0%
Tallahassee	17	10.6%	4	20.1%	4	8.2%	3	7.2%	6	15.5%	6	12.9%	0	0.0%	0	0.0%
Tennessee	2	1.0%	1	5.0%	1	2.0%	0	0.0%	0	0.0%	0	0.0%	0	0.0%	0	0.0%
Tifton	1	0.5%	0	0.0%	0	0.0%	0	0.0%	0	0.0%	0	0.0%	0	0.0%	1	9.1%
Troy	1	0.2%	0	0.0%	0	0.8%	0	0.0%	0	0.0%	0	0.0%	0	0.0%	0	0.0%
Tuscaloosa	1	0.8%	0	0.0%	2	3.2%	0	0.0%	0	0.0%	0	0.0%	0	0.0%	0	0.0%
Valdosta	1	0.8%	2	7.8%	0	0.0%	0	0.0%	0	0.0%	0	0.0%	0	0.0%	0	0.0%
Warrington	1	0.2%	0	0.0%	0	0.8%	0	0.0%	0	0.0%	0	0.0%	0	0.0%	0	0.0%
Waverly	1	0.5%	0	0.0%	0	0.0%	0	0.0%	0	0.0%	1	2.2%	0	0.0%	0	0.0%
Westville	1	0.5%	0	0.0%	0	0.0%	0	0.0%	0	0.0%	0	0.0%	1	9.6%	0	0.0%
Whiting Field	1	0.2%	0	0.0%	0	0.0%	0	0.0%	0	1.2%	0	0.0%	0	0.0%	0	0.0%

18. Appendix C

All questions in the study were crosstabulated by type of housing so responses from residents who live in site built homes can be compared to responses from residents who live in mobile or manufactured homes. These crosstabulations are presented on the following pages. An example of a crosstabulation table with an explanation of how to interpret the table is on **page 218**. The table of contents for Appendix C is below:

Appendix C Table of Contents

Question		Page
Q.16	Have you ever seen a map of your county showing areas that would need to evacuate in case of a hurricane?	1
Q.17	Do you have access to the Internet so you could look up information about hurricanes?	2
Q.18	Have you ever visited ____ County's website to look up information about hurricanes?	3
Q.19	____ County has identified storm surge areas that people would need to evacuate in certain hurricanes. Do you live in one of the storm surge hurricane evacuation zones or do you live in an area that would not be affected by storm surge?	4
Q.21	[Escambia, Santa Rosa, Walton] Do you live in category 1, category 2/3, or the category 4/5 evacuation zone?	5
Q.29	[Okaloosa] Do you live in evacuation zone A, zone B, or zone C?	5
Q.337	[Bay] Do you live in evacuation zone 1 for category 1 storms, zone 2 for category 2 and 3 storms, or zone 3 for category 4 and 5 storms?	6
Q.30	A category 2 hurricane has winds of 100 MPH. If a category 2 hurricane with 100 MPH winds passed directly over your location, do you believe storm surge or waves would reach your home and cause flooding severe enough to pose a serious danger to your safety?	7
Q.31	Considering both wind from the hurricane as well as flooding, do you think it would be safe for you to stay in your home or building if a category 2 hurricane with 100 MPH winds passed directly over your location?	8
Q.32	In a category 2 hurricane with winds of 100 MPH, do you think Emergency Management officials in ____ County would issue an evacuation notice saying you should leave your home and go someplace safer? That is, would they tell you to evacuate?	9
Q.33a	Suppose officials DID issue a mandatory evacuation notice saying you had to leave because of potential flooding from a category 1 OR 2 hurricane. In that case, would you leave your home to go someplace safer?	10
Q.33b	Suppose that officials DID issue a mandatory evacuation notice saying that everyone living in areas that would be affected by flooding in a category 1 OR 2 hurricane and everyone living in mobile homes or manufactured housing in ____ County must evacuate their homes and go to a safer location. In that case, would you leave your home to go someplace safer?	11
Q.34	If you DID evacuate, would you go to: Read first 3 choices, then read "or someplace else"?	12
Q.35	Where would that be located?	13
Q.37	In what state is that located?	14
Q.38	Remember that a category 1 is the weakest and 5 is the strongest. A category 3 hurricane has winds of 125 MPH. Emergency Management officials call it a major hurricane. If a category 3 hurricane with 125 MPH winds passed directly over your location, do you believe storm surge or waves would reach your home and cause flooding severe enough to pose a serious danger to your safety?	15
Q.39	Considering both wind and flooding, do you think it would be safe for you to stay in your home if a category 3 hurricane with 125 MPH winds passed directly over your location?	16
Q.40	In a category 3 hurricane with winds of 125 MPH, do you think Emergency Management officials in ____ County would issue an evacuation notice saying you should leave your home and go someplace safer?	17
Q.41a	Suppose officials DID issue a mandatory evacuation notice saying you had to leave because of potential flooding from a category 3 hurricane. In that case, would you leave your home to go someplace safer?	18
Q.41b	Suppose that officials DID issue a mandatory evacuation notice saying that everyone living in areas that would be affected by flooding in a category 3 hurricane and everyone living in mobile homes or manufactured housing in ____ County must evacuate their homes and go to a safer location. That would apply to everyone living in areas that would be flooded by a category 1, 2, OR 3 hurricane and everyone in mobile homes. In that case, would you leave your home to go someplace safer?	19
Q.42	If you DID evacuate, would you go to a different place than you would in a category 2 hurricane?	20
Q.43	Would you go to: Read first 3 choices, then read "or someplace else"?	21

Q.44	Where would that be located?	22
Q.46	In what state is that located?	23
Q.47	Finally I would like you to consider a category 4 hurricane with winds of 155 MPH. It would almost be a category 5 hurricane. If a category 4 hurricane passed directly over your location, do you believe storm surge or waves would reach your home and cause flooding severe enough to pose a serious danger to your safety?	24
Q.48	Considering both wind and flooding, do you think it would be safe for you to stay in your home or building if a category 4 hurricane with 155 MPH winds passed directly over your location?	25
Q.49	In a category 4 hurricane with winds of 155 MPH, do you think Emergency Management officials in ____ County would issue an evacuation notice saying you should leave your home and go someplace safer?	26
Q.50a	Suppose that officials decided that the storm could strengthen and become a category 5 hurricane. If they issued a mandatory evacuation notice saying you should leave your home and go someplace safer, would you leave your home to go someplace safer?	27
Q.50b	Suppose that officials decided that the storm could strengthen and become a category 5 hurricane. They issued a mandatory evacuation notice saying that everyone living in areas that would be affected by flooding in category 1, 2, 3, 4, or 5 hurricane and everyone living in mobile homes or manufactured housing in ____ County must evacuate their home and go to a safer location. In that case, would you leave your home to go someplace safer?	28
Q.51	If you DID evacuate, would you go to a different place than you would in a category 3 hurricane?	29
Q.52	Would you go to: Read first 3 choices, then read “or someplace else?”	30
Q.53	Where would that be located?	31
Q.55	In what state is that located?	32
Q.56	____ County officials encourage evacuees to stay with friends or relatives in locations outside the areas being told to evacuate. Do you have friends or relatives in safe locations with whom you could stay in an evacuation if necessary?	33
Q.57	How many vehicles would be available in your household that you could use to evacuate? (Average)	34
Q.57	How many vehicles would be available in your household that you could use to evacuate?	35
Q.58	How many vehicles would your household take if you evacuated?	36
Q.58	Percentage of available vehicles used to evacuate	37
Q.59	If you evacuated, would you take a motor home or pull a trailer, boat, or camper?	38
Q.60	In an evacuation, would you or anyone in your household require assistance in order to evacuate?	39
Q.61	Would the person just need transportation, or do they have a disability or medical problem that would require special assistance?	40
Q.62	Would that assistance be provided by someone within your household, by an outside agency, or by a friend or relative outside your household?	41
Q.63	Is that person registered with ____ County as a person who would have special needs during a hurricane evacuation?	42
Q.64	Do you and your family currently have a definite plan for deciding whether to evacuate and where to go if a hurricane threatened?	43
Q.65	Are there any obstacles other than a lack of transportation or special needs that I’ve asked about that would prevent you from being able to leave your home and go someplace safer during a hurricane threat?	44
Q.66	What is that obstacle?	45
Q.87	Were you living in this location and at home, that is, not out of town, when Hurricane Dennis began to threaten this area in 2005?	46
Q.88	Did you leave your home to go someplace safer in response to the threat created by Hurricane Dennis?	47
Q.89	Did you go to: Read first 3 choices, then read “or someplace else”?	48
Q.90	Where was that located?	49
Q.92	In what state was that located?	50
Q.93	During the threat, did you hear either directly or indirectly anyone in an official position-such as elected officials, Emergency Management officials, or police-say that you and people in your location should evacuate to a safer place? That is, did state or local officials issue any kind of evacuation notice that applied to you that you were aware of before the storm had passed?	51
Q.94	During Hurricane Dennis, did officials recommend that you should evacuate or did they say it was mandatory that you must evacuate?	52

Q.123	Were you living in this location and at home, that is, not out of town, when Hurricane Ivan began to threaten this area in 2004?	53
Q.124	Did you leave your home to go someplace safer in response to the threat created by Hurricane Ivan?	54
Q.125	Did you go to: Read first 3 choices, then read "or someplace else"?	55
Q.126	Where was that located?	56
Q.128	In what state was that located?	57
Q.129	During the threat, did you hear either directly or indirectly anyone in an official position-such as elected officials, Emergency Management officials, or police-say that you and people in your location should evacuate to a safer place? That is, did state or local officials issue any kind of evacuation notice that applied to you that you were aware of before the storm had passed?	58
Q.130	During Hurricane Ivan, did officials recommend that you should evacuate or did they say it was mandatory that you must evacuate?	59
Q.150	Were you living in this location and at home, that is, not out of town, when Hurricane Katrina began to threaten this area in 2005?	60
Q.151	Did you leave your home to go someplace safer in response to the threat created by Hurricane Katrina?	61
Q.152	Did you go to: Read first 3 choices, then read "or someplace else"?	62
Q.153	Where was that located?	63
Q.155	In what state was that located?	64
Q.156	During the threat, did you hear either directly or indirectly anyone in an official position-such as elected officials, Emergency Management officials, or police-say that you and people in your location should evacuate to a safer place? That is, did state or local officials issue any kind of evacuation notice that applied to you that you were aware of before the storm had passed?	65
Q.157	During Hurricane Katrina, did officials recommend that you should evacuate or did they say it was mandatory that you must evacuate?	66
Q.177	Is your mobile or manufactured home built to the stronger wind standards they started using in 1994?	67
Q.178	Was your home built after 2002?	68
Q.179	Do you have protection for all of the windows and sliding glass doors in your house?	69
Q.180	Do you have any pets?	70
Q.181	What would you do with your pets during a hurricane evacuation?	71
Q.182	Are you aware that most public hurricane shelters don't allow pets inside?	72
Q.183	If you would not be allowed to take your pet with you to a public shelter, would that keep you from evacuating or would you go someplace else?	73
Q.184	My previous questions have dealt with hurricanes, but now I'd like to ask you just a few quick questions about wildfires. Wildfires are fires that mainly burn forests and other natural areas but can sometimes spread and threaten neighborhoods and communities where people live. First of all, do you believe that your home might ever be threatened by a wildfire?	74
Q.185	If a wildfire threatened your community and public safety officials ordered you to evacuate, would you?	75
Q.186	Where would you go if you evacuated because of a wildfire? Would you go to: Read first 3 choices, then read "or someplace else"?	76
Q.187	Since you've been living in this location, have you ever evacuated your home because of a wildfire?	77
Q.189	Did you go to: Read first 3 choices, then read "or someplace else"?	78
Q.190	My previous questions have dealt with hurricanes, but now I'd like to ask you just a few quick questions about freshwater flooding. In some locations, flooding can occur near rivers, streams, lakes, and low-lying areas because of heavy rainfall. That's sometimes called freshwater flooding. Do you believe that your home might ever be threatened by freshwater flooding?	79
Q.191	If freshwater flooding threatened your community and public safety officials ordered you to evacuate, would you?	80
Q.192	Where would you go if you evacuated because of freshwater flooding? Would you go to: Read first 3 choices, then read "or someplace else"?	81
Q.193	Since you've been living in this location, have you ever evacuated your home because of freshwater flooding?	82
Q.195	Did you go to: Read first 3 choices, then read "or someplace else?"	83

Q.196	My previous questions have dealt with hurricanes, but now I'd like to ask you just a few quick questions about hazardous material accidents. Sometimes threats can be created by transportation or industrial accidents that involved hazardous materials such as chemicals. Do you believe that your home might ever be threatened by a hazardous material accident?	84
Q.197	If a hazardous material accident threatened your community and public safety officials ordered you to evacuate, would you?	85
Q.198	Where would you go if you evacuated because of a hazardous material accident? Would you go to: Read first 3 choices, then read "or someplace else"?	86
Q.199	Since you've been living in this location, have you ever evacuated your home because of a hazardous material accident?	87
Q.201	Did you go to: Read first 3 choices, then read "or someplace else"?	88
Q.202	Suppose there was a hazardous material accident but public safety officials advised you to close your windows and doors, turn off your air conditioner, and stay indoors rather than trying to evacuate. Would you stay indoors rather than trying to evacuate?	89

How to Interpret Tables in Appendix C

Row N % is the percentage of residents that selected a particular answer choice.

Unweighted Count is the number of residents that answered the question.

						Seen County Hurricane Map			
						Yes	No	Don't know/not sure	Total
						Row N %	Row N %	Row N %	Unweighted Count
Type of housing	Site built homes	Withlacoochee	Total			75%	23%	2%	870
			Category 1			77%	21%	2%	311
			Category 2			82%	17%	1%	278
			Category 3			76%	22%	2%	273
			Category 4			68%	29%	3%	236
			Category 5			68%	29%	3%	236
			Non-Surge			70%	30%	1%	157
			Inland						
		Coastal County	Citrus	Risk Zone	Total	83%	16%	2%	312
					Surge	82%	16%	2%	249
					Non-surge	83%	16%	1%	63
			Hernando	Risk Zone	Total	82%	16%	2%	317
					Surge	82%	15%	3%	271
					Non-surge	78%	22%	0%	46
			Levy	Risk Zone	Total	60%	39%	2%	241
					Surge	63%	35%	2%	193
					Non-surge	46%	52%	2%	48
		Inland County	Marion						
			Sumter						
	Mobile homes	Withlacoochee	Total			57%	41%	2%	313
			Category 1			68%	29%	3%	131
			Category 2			63%	33%	4%	112
			Category 3			44%	55%	1%	97
			Category 4			46%	54%	0%	87
			Category 5			46%	54%	0%	87
			Non-Surge			55%	40%	5%	66
			Inland						
		Coastal County	Citrus	Risk Zone	Total	82%	15%	3%	83
					Surge	83%	15%	2%	72
					Non-surge	76%	14%	10%	11
			Hernando	Risk Zone	Total	70%	30%	0%	74
					Surge	69%	31%	0%	45
					Non-surge	71%	29%	0%	29
			Levy	Risk Zone	Total	44%	53%	3%	156
					Surge	45%	53%	2%	130
					Non-surge	37%	56%	7%	26
		Inland County	Marion						
			Sumter						

Site-built homes

Mobile homes

If a question was not asked in a particular county or evacuation zone, that line will be blank.

This data reflects all residents in the region broken down by evacuation zone.

This data reflects residents in a coastal county broken down by evacuation zone.

This data reflects residents in an inland county.

						Seen County Hurricane Map			
						Yes	No	Don't know/not sure	Total
						Row %	Row %	Row %	Unweighted Count
Type of housing	Site built homes	West	Total			72%	26%	2%	1,839
			Category 1			74%	24%	2%	505
			Category 2			75%	23%	2%	487
			Category 3			75%	23%	2%	487
			Category 4			70%	28%	2%	408
			Category 5			70%	28%	2%	408
			Non-Surge			71%	28%	2%	439
		Coastal County	Bay	Risk Zone	Total	78%	20%	2%	371
					Surge	82%	15%	3%	237
					Non-surge	71%	28%	1%	134
			Escambia	Risk Zone	Total	69%	29%	2%	379
					Surge	69%	29%	2%	288
					Non-surge	69%	29%	2%	91
			Okaloosa	Risk Zone	Total	69%	27%	3%	392
					Surge	70%	27%	3%	345
					Non-surge	68%	29%	4%	47
			Santa Rosa	Risk Zone	Total	75%	24%	1%	367
					Surge	75%	24%	1%	278
					Non-surge	75%	24%	1%	89
			Walton	Risk Zone	Total	72%	27%	1%	330
					Surge	73%	26%	1%	252
					Non-surge	68%	30%	3%	78
	Mobile homes	West	Total			56%	42%	2%	154
			Category 1			75%	24%	1%	23
			Category 2			63%	31%	6%	35
			Category 3			63%	31%	6%	35
			Category 4			59%	41%	1%	41
			Category 5			59%	41%	1%	41
			Non-Surge			44%	54%	3%	55
		Coastal County	Bay	Risk Zone	Total	67%	27%	6%	27
					Surge	78%	22%	0%	16
					Non-surge	55%	32%	13%	11
			Escambia	Risk Zone	Total	44%	50%	6%	20
					Surge	37%	52%	11%	11
					Non-surge	54%	46%	0%	9
			Okaloosa	Risk Zone	Total	24%	76%	0%	7
					Surge	74%	26%	0%	4
					Non-surge	0%	100%	0%	3
			Santa Rosa	Risk Zone	Total	58%	41%	1%	30
					Surge	67%	32%	2%	20
					Non-surge	40%	60%	0%	10
			Walton	Risk Zone	Total	61%	39%	0%	70
					Surge	65%	34%	1%	48
					Non-surge	50%	50%	0%	22

						Access to Internet			
						Yes	No	Don't know/depends	Total
						Row %	Row %	Row %	Unweighted Count
Type of housing	Site built homes	West	Total			85%	15%	0%	2,061
			Category 1			91%	9%	0%	505
			Category 2			88%	12%	0%	487
			Category 3			88%	12%	0%	487
			Category 4			82%	18%	0%	408
			Category 5			82%	18%	0%	408
			Non-Surge			82%	18%	0%	439
			Inland			74%	26%	0%	222
		Coastal County	Bay	Risk Zone	Total	86%	14%	0%	371
					Surge	89%	11%	0%	237
					Non-surge	83%	17%	0%	134
			Escambia	Risk Zone	Total	79%	21%	0%	379
					Surge	78%	22%	0%	288
					Non-surge	81%	19%	0%	91
			Okaloosa	Risk Zone	Total	89%	11%	0%	392
					Surge	90%	10%	0%	345
					Non-surge	88%	12%	0%	47
			Santa Rosa	Risk Zone	Total	88%	12%	0%	367
					Surge	90%	10%	0%	278
					Non-surge	82%	18%	0%	89
			Walton	Risk Zone	Total	88%	12%	0%	330
					Surge	90%	9%	1%	252
					Non-surge	79%	21%	0%	78
		Inland County	Holmes			76%	24%	0%	110
			Washington			72%	28%	0%	112
	Mobile homes	West	Total			61%	39%	0%	232
			Category 1			54%	46%	0%	23
			Category 2			79%	21%	0%	35
			Category 3			79%	21%	0%	35
			Category 4			56%	44%	0%	41
			Category 5			56%	44%	0%	41
			Non-Surge			52%	48%	0%	55
			Inland			66%	34%	0%	78
		Coastal County	Bay	Risk Zone	Total	58%	42%	0%	27
					Surge	65%	35%	0%	16
					Non-surge	52%	48%	0%	11
			Escambia	Risk Zone	Total	42%	58%	0%	20
					Surge	47%	53%	0%	11
					Non-surge	36%	64%	0%	9
			Okaloosa	Risk Zone	Total	39%	61%	0%	7
					Surge	93%	7%	0%	4
					Non-surge	13%	87%	0%	3
			Santa Rosa	Risk Zone	Total	48%	52%	0%	30
					Surge	45%	55%	0%	20
					Non-surge	55%	45%	0%	10
			Walton	Risk Zone	Total	72%	28%	0%	70
					Surge	70%	30%	0%	48
					Non-surge	76%	24%	0%	22
		Inland County	Holmes			62%	38%	0%	40
			Washington			70%	30%	0%	38

						Visited County Website			
						Yes	No	Don't know/depends	Total
						Row %	Row %	Row %	Unweighted Count
Type of housing	Site built homes	West	Total			32%	67%	1%	2,061
			Category 1			38%	60%	2%	505
			Category 2			31%	67%	2%	487
			Category 3			31%	67%	2%	487
			Category 4			35%	64%	1%	408
			Category 5			35%	64%	1%	408
			Non-Surge			28%	71%	1%	439
			Inland			17%	83%	1%	222
		Coastal County	Bay	Risk Zone	Total	34%	65%	1%	371
					Surge	37%	62%	0%	237
					Non-surge	28%	70%	2%	134
			Escambia	Risk Zone	Total	31%	67%	1%	379
					Surge	34%	64%	2%	288
					Non-surge	22%	78%	0%	91
			Okaloosa	Risk Zone	Total	39%	60%	1%	392
					Surge	38%	60%	2%	345
					Non-surge	42%	58%	0%	47
			Santa Rosa	Risk Zone	Total	32%	67%	1%	367
					Surge	33%	66%	1%	278
					Non-surge	31%	68%	2%	89
			Walton	Risk Zone	Total	29%	69%	2%	330
					Surge	32%	65%	3%	252
					Non-surge	20%	80%	0%	78
		Inland County	Holmes			19%	80%	1%	110
			Washington			15%	85%	0%	112
	Mobile homes	West	Total			17%	82%	1%	232
			Category 1			29%	71%	0%	23
			Category 2			22%	78%	0%	35
			Category 3			22%	78%	0%	35
			Category 4			27%	73%	0%	41
			Category 5			27%	73%	0%	41
			Non-Surge			9%	86%	5%	55
			Inland			13%	87%	0%	78
		Coastal County	Bay	Risk Zone	Total	12%	84%	4%	27
					Surge	15%	85%	0%	16
					Non-surge	8%	83%	8%	11
			Escambia	Risk Zone	Total	9%	84%	8%	20
					Surge	14%	86%	0%	11
					Non-surge	2%	80%	18%	9
			Okaloosa	Risk Zone	Total	0%	100%	0%	7
					Surge	0%	100%	0%	4
					Non-surge	0%	100%	0%	3
			Santa Rosa	Risk Zone	Total	16%	84%	0%	30
					Surge	18%	82%	0%	20
					Non-surge	11%	89%	0%	10
			Walton	Risk Zone	Total	31%	69%	0%	70
					Surge	38%	62%	0%	48
					Non-surge	15%	85%	0%	22
		Inland County	Holmes			5%	94%	1%	40
			Washington			20%	80%	0%	38

						Live in Storm Surge Hurricane Evacuation Zone			
						Surge evacuation zone	Area not affected by surge	Don't know/not sure	Total
						Row %	Row %	Row %	Unweighted Count
Type of housing	Site built homes	West	Total			33%	50%	17%	1,839
			Category 1			53%	30%	17%	505
			Category 2			42%	44%	15%	487
			Category 3			42%	44%	15%	487
			Category 4			26%	53%	21%	408
			Category 5			26%	53%	21%	408
			Non-Surge			11%	72%	17%	439
		Coastal County	Bay	Risk Zone	Total	34%	47%	20%	371
					Surge	50%	35%	15%	237
					Non-surge	10%	63%	27%	134
			Escambia	Risk Zone	Total	40%	42%	18%	379
					Surge	49%	30%	20%	288
					Non-surge	12%	77%	11%	91
			Okaloosa	Risk Zone	Total	24%	54%	23%	392
					Surge	27%	52%	21%	345
					Non-surge	7%	61%	31%	47
			Santa Rosa	Risk Zone	Total	31%	60%	9%	367
					Surge	37%	54%	9%	278
					Non-surge	14%	77%	9%	89
			Walton	Risk Zone	Total	37%	46%	17%	330
					Surge	46%	34%	20%	252
					Non-surge	8%	83%	8%	78
	Mobile homes	West	Total			31%	47%	22%	154
			Category 1			32%	32%	37%	23
			Category 2			41%	39%	20%	35
			Category 3			41%	39%	20%	35
			Category 4			42%	48%	11%	41
			Category 5			42%	48%	11%	41
			Non-Surge			17%	55%	28%	55
		Coastal County	Bay	Risk Zone	Total	25%	41%	33%	27
					Surge	34%	36%	30%	16
					Non-surge	16%	47%	37%	11
			Escambia	Risk Zone	Total	47%	48%	5%	20
					Surge	62%	32%	6%	11
					Non-surge	27%	71%	2%	9
			Okaloosa	Risk Zone	Total	13%	19%	68%	7
					Surge	41%	7%	53%	4
					Non-surge	0%	25%	75%	3
			Santa Rosa	Risk Zone	Total	18%	62%	21%	30
					Surge	27%	63%	11%	20
					Non-surge	0%	60%	40%	10
			Walton	Risk Zone	Total	35%	48%	17%	70
					Surge	38%	43%	19%	48
					Non-surge	26%	62%	11%	22

						Aware of Storm Surge Evacuation Zone				
						Category 1	Category 2/3	Category 4/5	Don't know/not sure	Total
						Row %	Row %	Row %	Row %	Unweighted Count
Type of housing	Site built homes	West	Total			17%	15%	9%	60%	390
			Category 1			24%	14%	5%	57%	157
			Category 2			14%	7%	10%	69%	132
			Category 3			14%	7%	10%	69%	132
			Category 4			8%	26%	18%	48%	75
			Category 5			8%	26%	18%	48%	75
			Non-Surge			19%	24%	3%	54%	26
		Coastal County	Escambia	Risk Zone	Total	21%	12%	8%	58%	150
					Surge	20%	12%	9%	58%	142
					Non-surge	34%	12%	0%	54%	8
			Santa Rosa	Risk Zone	Total	13%	11%	7%	68%	114
					Surge	15%	10%	8%	68%	103
					Non-surge	0%	21%	7%	72%	11
			Walton	Risk Zone	Total	13%	21%	12%	53%	126
					Surge	12%	20%	13%	55%	119
					Non-surge	32%	53%	0%	15%	7
	Mobile homes	West	Total			16%	8%	20%	56%	38
			Category 1			49%	0%	6%	45%	5
			Category 2			4%	32%	17%	47%	11
			Category 3			4%	32%	17%	47%	11
			Category 4			21%	0%	25%	54%	14
			Category 5			21%	0%	25%	54%	14
			Non-Surge			5%	0%	19%	76%	8
		Coastal County	Escambia	Risk Zone	Total	15%	8%	21%	56%	10
					Surge	15%	11%	11%	63%	7
					Non-surge	13%	0%	53%	34%	3
			Santa Rosa	Risk Zone	Total	0%	22%	46%	31%	5
					Surge	0%	22%	46%	31%	5
			Walton	Risk Zone	Total	21%	4%	14%	61%	23
					Surge	27%	6%	18%	50%	18
					Non-surge	0%	0%	0%	100%	5

						Aware of Storm Surge Evacuation Zone				
						A	B	C	Don't know/not sure	Total
						Row %	Row %	Row %	Row %	Unweighted Count
Type of housing	Site built homes	West	Total			9%	2%	9%	79%	102
			Category 1			10%	3%	4%	83%	56
			Category 2			1%	1%	24%	74%	23
			Category 3			1%	1%	24%	74%	23
			Category 4			13%	2%	8%	78%	17
			Category 5			13%	2%	8%	78%	17
			Non-Surge			29%	0%	0%	71%	6
		Coastal County	Okaloosa	Risk Zone	Total	9%	2%	9%	79%	102
					Surge	8%	2%	10%	80%	96
					Non-surge	29%	0%	0%	71%	6
	Mobile homes	West	Total			0%	0%	0%	100%	1
			Category 4			0%	0%	0%	100%	1
			Category 5			0%	0%	0%	100%	1
		Coastal County	Okaloosa	Risk Zone	Total	0%	0%	0%	100%	1
					Surge	0%	0%	0%	100%	1

						Aware of Storm Surge Evacuation Zone				
						Zone 1	Zone 2 (2-3)	Zone 3 (4-5)	Don't know/not sure	Total
						Row %	Row %	Row %	Row %	Unweighted Count
Type of housing	Site built homes	West	Total			19%	15%	13%	53%	132
			Category 1			28%	12%	12%	48%	63
			Category 2			14%	20%	14%	51%	40
			Category 3			14%	20%	14%	51%	40
			Category 4			8%	18%	20%	55%	15
			Category 5			8%	18%	20%	55%	15
			Non-Surge			0%	13%	12%	75%	14
		Coastal County	Bay	Risk Zone	Total	19%	15%	13%	53%	132
					Surge	21%	15%	14%	50%	118
					Non-surge	0%	13%	12%	75%	14
	Mobile homes	West	Total			6%	0%	40%	54%	7
			Category 1			20%	0%	80%	0%	2
			Category 2			0%	0%	0%	100%	2
			Category 3			0%	0%	0%	100%	2
			Category 4			0%	0%	0%	100%	1
			Category 5			0%	0%	0%	100%	1
			Non-Surge			0%	0%	48%	52%	2
		Coastal County	Bay	Risk Zone	Total	6%	0%	40%	54%	7
					Surge	9%	0%	36%	55%	5
					Non-surge	0%	0%	48%	52%	2

						Would Flood Dangerously in a Category 2 Hurricane			
						Yes	No	Don't know/depends	Total
						Row %	Row %	Row %	Unweighted Count
Type of housing	Site built homes	West	Total			15%	80%	5%	2,061
			Category 1			20%	74%	7%	505
			Category 2			16%	78%	5%	487
			Category 3			16%	78%	5%	487
			Category 4			17%	79%	4%	408
			Category 5			17%	79%	4%	408
			Non-Surge			9%	88%	3%	439
			Inland			11%	86%	3%	222
		Coastal County	Bay	Risk Zone	Total	17%	76%	8%	371
					Surge	18%	73%	9%	237
					Non-surge	14%	80%	6%	134
			Escambia	Risk Zone	Total	20%	76%	4%	379
					Surge	25%	69%	5%	288
					Non-surge	3%	97%	0%	91
			Okaloosa	Risk Zone	Total	12%	83%	6%	392
					Surge	12%	81%	6%	345
					Non-surge	7%	90%	3%	47
			Santa Rosa	Risk Zone	Total	12%	85%	3%	367
					Surge	14%	83%	3%	278
					Non-surge	6%	92%	1%	89
			Walton	Risk Zone	Total	16%	80%	4%	330
					Surge	18%	78%	4%	252
					Non-surge	9%	87%	4%	78
		Inland County	Holmes			11%	85%	4%	110
			Washington			10%	87%	3%	112
	Mobile homes	West	Total			13%	83%	4%	232
			Category 1			22%	78%	0%	23
			Category 2			20%	76%	5%	35
			Category 3			20%	76%	5%	35
			Category 4			28%	67%	5%	41
			Category 5			28%	67%	5%	41
			Non-Surge			0%	93%	7%	55
			Inland			11%	87%	2%	78
		Coastal County	Bay	Risk Zone	Total	17%	72%	10%	27
					Surge	33%	67%	0%	16
					Non-surge	0%	78%	22%	11
			Escambia	Risk Zone	Total	21%	74%	5%	20
					Surge	36%	64%	0%	11
					Non-surge	0%	87%	13%	9
			Okaloosa	Risk Zone	Total	0%	87%	13%	7
					Surge	0%	59%	41%	4
					Non-surge	0%	100%	0%	3
			Santa Rosa	Risk Zone	Total	18%	78%	4%	30
					Surge	28%	66%	6%	20
					Non-surge	0%	100%	0%	10
			Walton	Risk Zone	Total	14%	85%	1%	70
					Surge	19%	79%	2%	48
					Non-surge	1%	99%	0%	22
		Inland County	Holmes			7%	91%	2%	40
			Washington			14%	84%	2%	38

						Safe from Wind and Water in a Category 2 Hurricane			
						Yes	No	Don't know/depends	Total
						Row %	Row %	Row %	Unweighted Count
Type of housing	Site built homes	West	Total			73%	23%	4%	2,061
			Category 1			65%	32%	3%	505
			Category 2			69%	25%	6%	487
			Category 3			69%	25%	6%	487
			Category 4			78%	19%	3%	408
			Category 5			78%	19%	3%	408
			Non-Surge			79%	18%	3%	439
			Inland			75%	18%	6%	222
		Coastal County	Bay	Risk Zone	Total	70%	26%	4%	371
					Surge	72%	24%	3%	237
					Non-surge	68%	28%	5%	134
			Escambia	Risk Zone	Total	67%	27%	6%	379
					Surge	62%	32%	6%	288
					Non-surge	81%	14%	5%	91
			Okaloosa	Risk Zone	Total	76%	22%	2%	392
					Surge	76%	22%	2%	345
					Non-surge	77%	21%	2%	47
			Santa Rosa	Risk Zone	Total	79%	18%	3%	367
					Surge	75%	21%	4%	278
					Non-surge	89%	10%	1%	89
			Walton	Risk Zone	Total	72%	26%	3%	330
					Surge	67%	29%	4%	252
					Non-surge	87%	13%	0%	78
		Inland County	Holmes			78%	15%	7%	110
			Washington			73%	21%	6%	112
	Mobile homes	West	Total			43%	52%	5%	232
			Category 1			49%	50%	1%	23
			Category 2			60%	40%	0%	35
			Category 3			60%	40%	0%	35
			Category 4			57%	43%	0%	41
			Category 5			57%	43%	0%	41
			Non-Surge			29%	58%	13%	55
			Inland			40%	56%	5%	78
		Coastal County	Bay	Risk Zone	Total	41%	47%	12%	27
					Surge	51%	49%	0%	16
					Non-surge	29%	45%	25%	11
			Escambia	Risk Zone	Total	26%	74%	0%	20
					Surge	36%	64%	0%	11
					Non-surge	13%	87%	0%	9
			Okaloosa	Risk Zone	Total	19%	73%	9%	7
					Surge	33%	67%	0%	4
					Non-surge	12%	75%	13%	3
			Santa Rosa	Risk Zone	Total	47%	42%	11%	30
					Surge	59%	40%	2%	20
					Non-surge	26%	46%	28%	10
			Walton	Risk Zone	Total	59%	39%	2%	70
					Surge	65%	35%	0%	48
					Non-surge	45%	48%	6%	22
		Inland County	Holmes			39%	55%	6%	40
			Washington			41%	56%	3%	38

						Emergency Management Officials Will Issue an Evacuation Notice in a Category 2 Hurricane			
						Yes	No	Don't know/depends	Total
						Row %	Row %	Row %	Unweighted Count
Type of housing	Site built homes	West	Total			47%	39%	14%	2,061
			Category 1			57%	27%	16%	505
			Category 2			51%	34%	14%	487
			Category 3			51%	34%	14%	487
			Category 4			46%	42%	12%	408
			Category 5			46%	42%	12%	408
			Non-Surge			36%	51%	13%	439
			Inland			38%	47%	15%	222
		Coastal County	Bay	Risk Zone	Total	49%	35%	16%	371
					Surge	51%	30%	19%	237
					Non-surge	45%	42%	13%	134
			Escambia	Risk Zone	Total	55%	34%	11%	379
					Surge	59%	29%	13%	288
					Non-surge	44%	51%	6%	91
			Okaloosa	Risk Zone	Total	46%	42%	12%	392
					Surge	48%	41%	12%	345
					Non-surge	35%	48%	17%	47
			Santa Rosa	Risk Zone	Total	39%	45%	15%	367
					Surge	45%	40%	15%	278
					Non-surge	26%	59%	15%	89
			Walton	Risk Zone	Total	49%	37%	14%	330
					Surge	57%	29%	14%	252
					Non-surge	23%	62%	15%	78
		Inland County	Holmes			33%	50%	17%	110
			Washington			42%	44%	14%	112
	Mobile homes	West	Total			56%	28%	16%	232
			Category 1			68%	22%	10%	23
			Category 2			72%	17%	10%	35
			Category 3			72%	17%	10%	35
			Category 4			53%	33%	15%	41
			Category 5			53%	33%	15%	41
			Non-Surge			62%	24%	14%	55
			Inland			48%	32%	20%	78
		Coastal County	Bay	Risk Zone	Total	67%	16%	17%	27
					Surge	73%	3%	24%	16
					Non-surge	62%	30%	8%	11
			Escambia	Risk Zone	Total	72%	22%	6%	20
					Surge	62%	38%	0%	11
					Non-surge	85%	0%	15%	9
			Okaloosa	Risk Zone	Total	73%	11%	17%	7
					Surge	67%	7%	26%	4
					Non-surge	75%	13%	12%	3
			Santa Rosa	Risk Zone	Total	70%	13%	17%	30
					Surge	76%	14%	10%	20
					Non-surge	58%	11%	31%	10
			Walton	Risk Zone	Total	50%	38%	12%	70
					Surge	52%	35%	13%	48
					Non-surge	45%	44%	11%	22
		Inland County	Holmes			58%	22%	20%	40
			Washington			39%	42%	20%	38

						Would Leave Home if Mandatory Evacuation Notice is Given for a Category 1 or 2 Hurricane			
						Yes	No	Don't know/depends	Total
						Row %	Row %	Row %	Unweighted Count
Type of housing	Site built homes	West	Total			70%	25%	5%	2,061
			Category 1			72%	21%	7%	505
			Category 2			71%	25%	5%	487
			Category 3			71%	25%	5%	487
			Category 4			71%	23%	6%	408
			Category 5			71%	23%	6%	408
			Non-Surge			66%	30%	4%	439
			Inland			75%	24%	2%	222
		Coastal County	Bay	Risk Zone	Total	64%	29%	6%	371
					Surge	67%	26%	7%	237
					Non-surge	61%	35%	4%	134
			Escambia	Risk Zone	Total	73%	21%	6%	379
					Surge	74%	19%	7%	288
					Non-surge	70%	28%	2%	91
			Okaloosa	Risk Zone	Total	73%	23%	4%	392
					Surge	72%	23%	5%	345
					Non-surge	77%	21%	2%	47
			Santa Rosa	Risk Zone	Total	71%	24%	4%	367
					Surge	70%	26%	4%	278
					Non-surge	74%	21%	5%	89
			Walton	Risk Zone	Total	67%	26%	7%	330
					Surge	72%	21%	7%	252
					Non-surge	49%	42%	9%	78
		Inland County	Holmes			74%	23%	3%	110
			Washington			75%	24%	1%	112
	Mobile homes	West	Total			75%	22%	4%	232
			Category 1			65%	30%	5%	23
			Category 2			70%	30%	0%	35
			Category 3			70%	30%	0%	35
			Category 4			60%	36%	4%	41
			Category 5			60%	36%	4%	41
			Non-Surge			87%	9%	4%	55
			Inland			78%	18%	4%	78
		Coastal County	Bay	Risk Zone	Total	63%	29%	8%	27
					Surge	41%	44%	15%	16
					Non-surge	87%	13%	0%	11
			Escambia	Risk Zone	Total	89%	10%	2%	20
					Surge	83%	17%	0%	11
					Non-surge	96%	0%	4%	9
			Okaloosa	Risk Zone	Total	100%	0%	0%	7
					Surge	100%	0%	0%	4
					Non-surge	100%	0%	0%	3
			Santa Rosa	Risk Zone	Total	66%	34%	0%	30
					Surge	61%	39%	0%	20
					Non-surge	75%	25%	0%	10
			Walton	Risk Zone	Total	68%	28%	4%	70
					Surge	62%	36%	2%	48
					Non-surge	82%	9%	9%	22
		Inland County	Holmes			73%	21%	5%	40
			Washington			83%	14%	3%	38

						Would Leave Home if Mandatory Evacuation Notice is Given for Everyone Living in Category 1 OR 2 Evacuation Zones and Everyone in Mobile Homes			
						Yes	No	Don't know/depends	Total
						Row %	Row %	Row %	Unweighted Count
Type of housing	Site built homes	West	Total			59%	37%	5%	535
			Category 1			74%	17%	9%	55
			Category 2			64%	31%	4%	137
			Category 3			64%	31%	4%	137
			Category 4			56%	40%	4%	162
			Category 5			56%	40%	4%	162
			Non-Surge			50%	46%	3%	135
			Inland			51%	44%	5%	46
		Coastal County	Bay	Risk Zone	Total	56%	34%	10%	98
					Surge	56%	32%	12%	74
					Non-surge	56%	38%	6%	24
			Escambia	Risk Zone	Total	55%	42%	3%	86
					Surge	54%	41%	5%	58
					Non-surge	56%	43%	1%	28
			Okaloosa	Risk Zone	Total	53%	45%	1%	92
					Surge	50%	49%	1%	62
					Non-surge	59%	40%	1%	30
			Santa Rosa	Risk Zone	Total	50%	40%	10%	89
					Surge	55%	34%	10%	60
					Non-surge	40%	52%	8%	29
			Walton	Risk Zone	Total	74%	26%	0%	124
					Surge	82%	18%	0%	100
					Non-surge	40%	60%	0%	24
		Inland County	Holmes			62%	30%	8%	23
			Washington			43%	56%	2%	23
	Mobile homes	West	Total			74%	24%	2%	59
			Category 1			64%	36%	0%	3
			Category 2			85%	15%	0%	11
			Category 3			85%	15%	0%	11
			Category 4			67%	33%	0%	18
			Category 5			67%	33%	0%	18
			Non-Surge			77%	23%	0%	13
			Inland			77%	16%	8%	14
		Coastal County	Bay	Risk Zone	Total	67%	33%	0%	12
					Surge	82%	18%	0%	8
					Non-surge	44%	56%	0%	4
			Escambia	Risk Zone	Total	81%	19%	0%	7
					Surge	65%	35%	0%	5
					Non-surge	100%	0%	0%	2
			Okaloosa	Risk Zone	Total	100%	0%	0%	1
					Surge	100%	0%	0%	1
			Santa Rosa	Risk Zone	Total	50%	50%	0%	4
					Surge	33%	67%	0%	3
					Non-surge	100%	0%	0%	1
			Walton	Risk Zone	Total	76%	24%	0%	21
					Surge	74%	26%	0%	15
					Non-surge	81%	19%	0%	6
		Inland County	Holmes			65%	23%	11%	7
			Washington			100%	0%	0%	7

						Type of Refuge in a Category 1 or 2 Hurricane						
						Public shelter	Friend/relative	Hotel/motel	Depends/don't know	Would not evacuate	Other	Total
						Row %	Row %	Row %	Row %	Row %	Row %	Unweighted Count
Type of housing	Site built homes	West	Total			8%	46%	22%	8%	8%	9%	2,061
			Category 1			3%	48%	24%	7%	7%	12%	505
			Category 2			7%	46%	25%	9%	5%	8%	487
			Category 3			7%	46%	25%	9%	5%	8%	487
			Category 4			7%	49%	23%	7%	7%	7%	408
			Category 5			7%	49%	23%	7%	7%	7%	408
			Non-Surge			10%	43%	19%	10%	9%	9%	439
			Inland			16%	41%	17%	10%	12%	5%	222
		Coastal County	Bay	Risk Zone	Total	7%	45%	24%	9%	8%	7%	371
					Surge	5%	51%	25%	7%	6%	7%	237
					Non-surge	11%	36%	21%	12%	12%	7%	134
			Escambia	Risk Zone	Total	10%	49%	21%	7%	6%	7%	379
					Surge	9%	51%	23%	6%	4%	6%	288
					Non-surge	12%	42%	16%	11%	10%	9%	91
			Okaloosa	Risk Zone	Total	4%	46%	26%	9%	6%	9%	392
					Surge	3%	47%	25%	10%	6%	9%	345
					Non-surge	12%	37%	33%	6%	4%	8%	47
			Santa Rosa	Risk Zone	Total	6%	47%	21%	5%	10%	10%	367
					Surge	6%	46%	24%	3%	11%	10%	278
					Non-surge	6%	50%	14%	11%	7%	11%	89
			Walton	Risk Zone	Total	6%	43%	21%	11%	6%	13%	330
					Surge	4%	41%	23%	12%	6%	15%	252
					Non-surge	9%	51%	16%	8%	8%	8%	78
		Inland County	Holmes			8%	47%	16%	12%	13%	3%	110
			Washington			23%	35%	18%	8%	10%	6%	112
	Mobile homes	West	Total			10%	53%	12%	11%	7%	7%	232
			Category 1			12%	36%	31%	1%	13%	7%	23
			Category 2			5%	36%	19%	10%	7%	22%	35
			Category 3			5%	36%	19%	10%	7%	22%	35
			Category 4			9%	60%	9%	14%	6%	3%	41
			Category 5			9%	60%	9%	14%	6%	3%	41
			Non-Surge			12%	60%	11%	7%	3%	8%	55
			Inland			10%	53%	9%	14%	8%	5%	78
		Coastal County	Bay	Risk Zone	Total	13%	40%	7%	17%	11%	11%	27
					Surge	17%	28%	14%	26%	9%	6%	16
					Non-surge	8%	54%	0%	8%	13%	17%	11
			Escambia	Risk Zone	Total	6%	71%	9%	10%	4%	0%	20
					Surge	0%	67%	16%	11%	6%	0%	11
					Non-surge	15%	76%	0%	9%	0%	0%	9
			Okaloosa	Risk Zone	Total	0%	75%	9%	9%	0%	8%	7
					Surge	0%	74%	0%	26%	0%	0%	4
					Non-surge	0%	75%	13%	0%	0%	12%	3
			Santa Rosa	Risk Zone	Total	13%	42%	19%	10%	5%	11%	30
					Surge	2%	54%	17%	2%	8%	16%	20
					Non-surge	32%	17%	23%	25%	0%	3%	10
			Walton	Risk Zone	Total	10%	51%	18%	5%	6%	10%	70
					Surge	11%	44%	18%	7%	9%	11%	48
					Non-surge	7%	69%	16%	0%	0%	8%	22
		Inland County	Holmes			17%	56%	6%	5%	8%	8%	40
			Washington			4%	50%	12%	24%	8%	3%	38

						Evacuation Destination (Category 1 or 2)					
						Own neighborhood	Own county	Someplace else in Florida	Someplace outside Florida	Don't know	Total
						Row %	Row %	Row %	Row %	Row %	Unweighted Count
Type of housing	Site built homes	West	Total			6%	14%	20%	51%	8%	1,686
			Category 1			2%	12%	25%	53%	8%	430
			Category 2			5%	17%	22%	49%	7%	405
			Category 3			5%	17%	22%	49%	7%	405
			Category 4			5%	15%	21%	53%	5%	338
			Category 5			5%	15%	21%	53%	5%	338
			Non-Surge			11%	11%	13%	52%	13%	343
			Inland			13%	20%	21%	40%	6%	170
		Coastal County	Bay	Risk Zone	Total	6%	10%	25%	50%	9%	301
					Surge	3%	12%	31%	47%	7%	203
					Non-surge	11%	6%	14%	55%	13%	98
			Escambia	Risk Zone	Total	7%	24%	18%	42%	9%	323
					Surge	6%	27%	20%	39%	7%	252
					Non-surge	12%	13%	9%	51%	14%	71
			Okaloosa	Risk Zone	Total	3%	12%	18%	56%	10%	313
					Surge	3%	13%	19%	58%	7%	275
					Non-surge	5%	9%	15%	45%	27%	38
			Santa Rosa	Risk Zone	Total	4%	10%	22%	57%	7%	316
					Surge	3%	9%	23%	57%	7%	242
					Non-surge	5%	12%	18%	58%	6%	74
			Walton	Risk Zone	Total	7%	11%	21%	54%	7%	263
					Surge	3%	9%	24%	57%	7%	201
					Non-surge	19%	17%	10%	45%	9%	62
		Inland County	Holmes			11%	18%	23%	43%	5%	84
			Washington			15%	23%	18%	37%	7%	86
	Mobile homes	West	Total			16%	25%	19%	33%	7%	194
			Category 1			7%	19%	24%	18%	31%	20
			Category 2			0%	16%	24%	49%	11%	27
			Category 3			0%	16%	24%	49%	11%	27
			Category 4			20%	13%	16%	51%	0%	32
			Category 5			20%	13%	16%	51%	0%	32
			Non-Surge			23%	33%	12%	23%	9%	49
			Inland			16%	28%	23%	28%	5%	66
		Coastal County	Bay	Risk Zone	Total	12%	27%	14%	40%	6%	20
					Surge	14%	19%	0%	55%	12%	11
					Non-surge	11%	35%	27%	27%	0%	9
			Escambia	Risk Zone	Total	39%	37%	9%	15%	0%	17
					Surge	31%	50%	3%	16%	0%	9
					Non-surge	48%	22%	16%	14%	0%	8
			Okaloosa	Risk Zone	Total	9%	58%	9%	24%	0%	6
					Surge	0%	9%	36%	55%	0%	3
					Non-surge	12%	75%	0%	13%	0%	3
			Santa Rosa	Risk Zone	Total	8%	12%	27%	37%	16%	24
					Surge	0%	5%	39%	40%	16%	17
					Non-surge	27%	27%	0%	30%	15%	7
			Walton	Risk Zone	Total	13%	13%	18%	42%	13%	61
					Surge	10%	8%	21%	50%	10%	39
					Non-surge	20%	23%	11%	28%	18%	22
		Inland County	Holmes			16%	27%	32%	21%	5%	35
			Washington			17%	30%	11%	37%	5%	31

						State to Which You Will Evacuate (Category 1 or 2)									
						Don't know	Florida	Alabama	Georgia	Tennessee	Mississippi	South Carolina	North Carolina	Other	Total
						Row %	Row %	Row %	Row %	Row %	Row %	Row %	Row %	Row %	Unweighted Count
Type of housing	Site built homes	West	Total			4%	45%	20%	15%	3%	2%	1%	1%	9%	1,554
			Category 1			4%	42%	23%	12%	5%	2%	1%	1%	8%	392
			Category 2			5%	47%	17%	16%	2%	3%	0%	1%	9%	377
			Category 3			5%	47%	17%	16%	2%	3%	0%	1%	9%	377
			Category 4			2%	44%	18%	17%	3%	3%	1%	1%	11%	318
			Category 5			2%	44%	18%	17%	3%	3%	1%	1%	11%	318
			Non-Surge			6%	40%	25%	16%	3%	1%	0%	0%	8%	306
			Inland			4%	58%	19%	13%	3%	0%	0%	0%	3%	161
		Coastal County	Bay	Risk Zone	Total	5%	45%	20%	15%	4%	3%	0%	1%	7%	274
					Surge	5%	50%	16%	14%	5%	4%	0%	1%	6%	187
					Non-surge	5%	37%	27%	17%	3%	0%	0%	1%	10%	87
			Escambia	Risk Zone	Total	3%	54%	16%	12%	2%	1%	1%	0%	11%	299
					Surge	2%	57%	17%	9%	2%	1%	1%	0%	11%	237
					Non-surge	5%	40%	13%	22%	5%	1%	2%	0%	11%	62
			Okaloosa	Risk Zone	Total	5%	38%	22%	17%	4%	2%	1%	0%	11%	283
					Surge	4%	37%	19%	19%	4%	2%	1%	0%	12%	251
					Non-surge	8%	39%	42%	5%	4%	0%	0%	0%	3%	32
			Santa Rosa	Risk Zone	Total	3%	39%	20%	19%	5%	3%	1%	2%	10%	294
					Surge	3%	39%	19%	19%	4%	3%	1%	2%	10%	226
					Non-surge	4%	38%	22%	18%	5%	3%	0%	0%	9%	68
			Walton	Risk Zone	Total	5%	42%	26%	14%	2%	3%	1%	2%	6%	243
					Surge	4%	39%	26%	15%	3%	4%	1%	3%	6%	186
					Non-surge	8%	51%	26%	11%	0%	0%	0%	0%	3%	57
		Inland County	Holmes			2%	55%	21%	15%	2%	1%	0%	0%	5%	81
			Washington			6%	60%	18%	10%	4%	0%	0%	0%	2%	80
	Mobile homes	West	Total			1%	65%	17%	4%	4%	2%	0%	0%	7%	179
			Category 1			0%	74%	8%	4%	0%	0%	0%	0%	14%	15
			Category 2			2%	45%	20%	7%	8%	0%	0%	0%	18%	24
			Category 3			2%	45%	20%	7%	8%	0%	0%	0%	18%	24
			Category 4			0%	49%	27%	11%	4%	3%	0%	0%	7%	32
			Category 5			0%	49%	27%	11%	4%	3%	0%	0%	7%	32
			Non-Surge			2%	75%	13%	1%	4%	2%	0%	0%	3%	45
			Inland			1%	71%	14%	3%	5%	1%	1%	0%	5%	63
		Coastal County	Bay	Risk Zone	Total	2%	57%	26%	2%	0%	0%	0%	0%	12%	19
					Surge	5%	37%	24%	5%	0%	0%	0%	0%	27%	10
					Non-surge	0%	73%	27%	0%	0%	0%	0%	0%	0%	9
			Escambia	Risk Zone	Total	0%	85%	5%	4%	0%	0%	0%	0%	7%	17
					Surge	0%	84%	0%	3%	0%	0%	0%	0%	13%	9
					Non-surge	0%	86%	10%	4%	0%	0%	0%	0%	0%	8
			Okaloosa	Risk Zone	Total	9%	76%	15%	0%	0%	0%	0%	0%	0%	6
					Surge	0%	45%	55%	0%	0%	0%	0%	0%	0%	3
					Non-surge	13%	87%	0%	0%	0%	0%	0%	0%	0%	3
			Santa Rosa	Risk Zone	Total	0%	56%	16%	0%	6%	6%	0%	0%	17%	20
					Surge	0%	52%	15%	0%	0%	8%	0%	0%	25%	14
					Non-surge	0%	64%	18%	0%	18%	0%	0%	0%	0%	6
			Walton	Risk Zone	Total	0%	51%	24%	10%	8%	2%	0%	0%	5%	54
					Surge	0%	44%	29%	14%	9%	0%	0%	0%	3%	35
					Non-surge	0%	66%	12%	0%	6%	6%	0%	0%	9%	19
		Inland County	Holmes			0%	78%	13%	0%	4%	0%	0%	0%	5%	33
			Washington			3%	61%	15%	6%	6%	3%	1%	0%	5%	30

						Would Flood Dangerously in a Category 3 Hurricane			
						Yes	No	Don't know/depends	Total
						Row %	Row %	Row %	Unweighted Count
Type of housing	Site built homes	West	Total			27%	65%	7%	2,061
			Category 1			37%	53%	10%	505
			Category 2			32%	60%	9%	487
			Category 3			32%	60%	9%	487
			Category 4			26%	66%	8%	408
			Category 5			26%	66%	8%	408
			Non-Surge			18%	78%	4%	439
			Inland			19%	76%	5%	222
		Coastal County	Bay	Risk Zone	Total	34%	57%	9%	371
					Surge	40%	48%	12%	237
					Non-surge	24%	69%	6%	134
			Escambia	Risk Zone	Total	32%	57%	11%	379
					Surge	38%	49%	13%	288
					Non-surge	14%	83%	3%	91
			Okaloosa	Risk Zone	Total	23%	69%	8%	392
					Surge	24%	67%	9%	345
					Non-surge	15%	82%	2%	47
			Santa Rosa	Risk Zone	Total	24%	73%	4%	367
					Surge	26%	70%	4%	278
					Non-surge	17%	80%	3%	89
			Walton	Risk Zone	Total	28%	65%	7%	330
					Surge	32%	60%	7%	252
					Non-surge	12%	83%	5%	78
		Inland County	Holmes			14%	80%	7%	110
			Washington			24%	73%	3%	112
	Mobile homes	West	Total			30%	64%	6%	232
			Category 1			33%	56%	11%	23
			Category 2			27%	63%	10%	35
			Category 3			27%	63%	10%	35
			Category 4			37%	53%	11%	41
			Category 5			37%	53%	11%	41
			Non-Surge			19%	74%	7%	55
			Inland			33%	65%	2%	78
		Coastal County	Bay	Risk Zone	Total	31%	53%	16%	27
					Surge	40%	41%	19%	16
					Non-surge	21%	66%	13%	11
			Escambia	Risk Zone	Total	28%	53%	19%	20
					Surge	13%	61%	26%	11
					Non-surge	49%	42%	9%	9
			Okaloosa	Risk Zone	Total	16%	76%	9%	7
					Surge	47%	26%	26%	4
					Non-surge	0%	100%	0%	3
			Santa Rosa	Risk Zone	Total	24%	66%	10%	30
					Surge	28%	66%	6%	20
					Non-surge	17%	65%	18%	10
			Walton	Risk Zone	Total	30%	68%	3%	70
					Surge	39%	58%	4%	48
					Non-surge	10%	90%	0%	22
		Inland County	Holmes			36%	61%	3%	40
			Washington			29%	70%	1%	38

						Safe from Wind and Water in a Category 3 Hurricane			
						Yes	No	Don't know/depends	Total
						Row %	Row %	Row %	Unweighted Count
Type of housing	Site built homes	West	Total			44%	49%	7%	2,061
			Category 1			33%	61%	6%	505
			Category 2			42%	51%	8%	487
			Category 3			42%	51%	8%	487
			Category 4			47%	47%	6%	408
			Category 5			47%	47%	6%	408
			Non-Surge			53%	40%	8%	439
			Inland			47%	47%	7%	222
		Coastal County	Bay	Risk Zone	Total	40%	51%	9%	371
					Surge	37%	57%	5%	237
					Non-surge	44%	42%	14%	134
			Escambia	Risk Zone	Total	40%	52%	8%	379
					Surge	34%	57%	8%	288
					Non-surge	57%	36%	7%	91
			Okaloosa	Risk Zone	Total	44%	49%	7%	392
					Surge	43%	49%	8%	345
					Non-surge	51%	47%	2%	47
			Santa Rosa	Risk Zone	Total	55%	42%	3%	367
					Surge	54%	43%	4%	278
					Non-surge	58%	40%	2%	89
			Walton	Risk Zone	Total	40%	54%	6%	330
					Surge	34%	60%	6%	252
					Non-surge	61%	34%	5%	78
		Inland County	Holmes			54%	37%	9%	110
			Washington			41%	55%	5%	112
	Mobile homes	West	Total			27%	69%	3%	232
			Category 1			10%	90%	0%	23
			Category 2			26%	74%	0%	35
			Category 3			26%	74%	0%	35
			Category 4			50%	50%	0%	41
			Category 5			50%	50%	0%	41
			Non-Surge			18%	71%	11%	55
			Inland			25%	72%	2%	78
		Coastal County	Bay	Risk Zone	Total	18%	75%	6%	27
					Surge	20%	80%	0%	16
					Non-surge	17%	70%	13%	11
			Escambia	Risk Zone	Total	30%	69%	2%	20
					Surge	52%	48%	0%	11
					Non-surge	0%	96%	4%	9
			Okaloosa	Risk Zone	Total	2%	90%	8%	7
					Surge	7%	93%	0%	4
					Non-surge	0%	88%	12%	3
			Santa Rosa	Risk Zone	Total	36%	60%	4%	30
					Surge	34%	66%	0%	20
					Non-surge	40%	49%	11%	10
			Walton	Risk Zone	Total	33%	63%	4%	70
					Surge	37%	63%	0%	48
					Non-surge	25%	62%	13%	22
		Inland County	Holmes			25%	74%	1%	40
			Washington			26%	70%	4%	38

						Emergency Management Officials Will Issue an Evacuation Notice in a Category 3 Hurricane			
						Yes	No	Don't know/depends	Total
						Row %	Row %	Row %	Unweighted Count
Type of housing	Site built homes	West	Total			72%	17%	11%	2,061
			Category 1			83%	8%	9%	505
			Category 2			78%	12%	10%	487
			Category 3			78%	12%	10%	487
			Category 4			71%	18%	11%	408
			Category 5			71%	18%	11%	408
			Non-Surge			61%	28%	11%	439
			Inland			62%	23%	14%	222
		Coastal County	Bay	Risk Zone	Total	79%	13%	9%	371
					Surge	80%	12%	8%	237
					Non-surge	76%	14%	10%	134
			Escambia	Risk Zone	Total	76%	15%	9%	379
					Surge	82%	9%	9%	288
					Non-surge	57%	34%	8%	91
			Okaloosa	Risk Zone	Total	67%	18%	14%	392
					Surge	70%	17%	13%	345
					Non-surge	50%	27%	22%	47
			Santa Rosa	Risk Zone	Total	70%	21%	9%	367
					Surge	74%	16%	10%	278
					Non-surge	60%	32%	7%	89
			Walton	Risk Zone	Total	74%	16%	10%	330
					Surge	83%	8%	10%	252
					Non-surge	47%	44%	9%	78
		Inland County	Holmes			59%	27%	15%	110
			Washington			65%	21%	14%	112
	Mobile homes	West	Total			77%	15%	8%	232
			Category 1			97%	0%	3%	23
			Category 2			87%	8%	5%	35
			Category 3			87%	8%	5%	35
			Category 4			71%	21%	8%	41
			Category 5			71%	21%	8%	41
			Non-Surge			75%	15%	10%	55
			Inland			74%	17%	9%	78
		Coastal County	Bay	Risk Zone	Total	90%	6%	4%	27
					Surge	100%	0%	0%	16
					Non-surge	78%	13%	8%	11
			Escambia	Risk Zone	Total	85%	10%	5%	20
					Surge	83%	17%	0%	11
					Non-surge	87%	0%	13%	9
			Okaloosa	Risk Zone	Total	83%	9%	9%	7
					Surge	74%	0%	26%	4
					Non-surge	87%	13%	0%	3
			Santa Rosa	Risk Zone	Total	81%	12%	7%	30
					Surge	84%	12%	4%	20
					Non-surge	75%	11%	14%	10
			Walton	Risk Zone	Total	69%	20%	10%	70
					Surge	73%	18%	9%	48
					Non-surge	60%	27%	13%	22
		Inland County	Holmes			81%	11%	9%	40
			Washington			68%	23%	8%	38

						Would Leave Home if Mandatory Evacuation Notice is Given for a Category 3 Hurricane			
						Yes	No	Don't know/depends	Total
						Row %	Row %	Row %	Unweighted Count
Type of housing	Site built homes	West	Total			82%	15%	3%	2,061
			Category 1			86%	12%	3%	505
			Category 2			84%	13%	3%	487
			Category 3			84%	13%	3%	487
			Category 4			81%	16%	2%	408
			Category 5			81%	16%	2%	408
			Non-Surge			77%	18%	5%	439
			Inland			86%	13%	1%	222
		Coastal County	Bay	Risk Zone	Total	79%	17%	5%	371
					Surge	81%	15%	4%	237
					Non-surge	76%	18%	6%	134
			Escambia	Risk Zone	Total	86%	12%	2%	379
					Surge	88%	9%	2%	288
					Non-surge	77%	21%	2%	91
			Okaloosa	Risk Zone	Total	81%	16%	3%	392
					Surge	80%	17%	3%	345
					Non-surge	88%	10%	2%	47
			Santa Rosa	Risk Zone	Total	84%	14%	2%	367
					Surge	85%	13%	2%	278
					Non-surge	82%	14%	5%	89
			Walton	Risk Zone	Total	80%	15%	4%	330
					Surge	84%	12%	3%	252
					Non-surge	66%	25%	9%	78
		Inland County	Holmes			86%	14%	0%	110
			Washington			87%	12%	1%	112
	Mobile homes	West	Total			81%	16%	2%	232
			Category 1			82%	13%	5%	23
			Category 2			83%	17%	0%	35
			Category 3			83%	17%	0%	35
			Category 4			83%	14%	3%	41
			Category 5			83%	14%	3%	41
			Non-Surge			80%	16%	4%	55
			Inland			81%	18%	2%	78
		Coastal County	Bay	Risk Zone	Total	74%	20%	5%	27
					Surge	70%	19%	10%	16
					Non-surge	78%	22%	0%	11
			Escambia	Risk Zone	Total	89%	10%	2%	20
					Surge	83%	17%	0%	11
					Non-surge	96%	0%	4%	9
			Okaloosa	Risk Zone	Total	100%	0%	0%	7
					Surge	100%	0%	0%	4
					Non-surge	100%	0%	0%	3
			Santa Rosa	Risk Zone	Total	76%	20%	4%	30
					Surge	86%	14%	0%	20
					Non-surge	58%	32%	11%	10
			Walton	Risk Zone	Total	80%	17%	3%	70
					Surge	83%	15%	2%	48
					Non-surge	73%	22%	5%	22
		Inland County	Holmes			87%	13%	0%	40
			Washington			75%	22%	3%	38

						Would Leave Home if Mandatory Evacuation Notice is Given for Everyone Living in Category 1, 2, or 3 Evacuation Zones and Everyone in Mobile Homes			
						Yes	No	Don't know/depends	Total
						Row %	Row %	Row %	Unweighted Count
Type of housing	Site built homes	West	Total			76%	19%	5%	535
			Category 1			87%	7%	6%	55
			Category 2			82%	14%	4%	137
			Category 3			82%	14%	4%	137
			Category 4			74%	22%	4%	162
			Category 5			74%	22%	4%	162
			Non-Surge			68%	26%	6%	135
			Inland			74%	20%	7%	46
		Coastal County	Bay	Risk Zone	Total	75%	14%	11%	98
					Surge	75%	15%	10%	74
					Non-surge	75%	11%	14%	24
			Escambia	Risk Zone	Total	69%	26%	5%	86
					Surge	72%	24%	3%	58
					Non-surge	63%	30%	7%	28
			Okaloosa	Risk Zone	Total	76%	23%	1%	92
					Surge	77%	21%	2%	62
					Non-surge	73%	27%	0%	30
			Santa Rosa	Risk Zone	Total	73%	23%	4%	89
					Surge	80%	19%	2%	60
					Non-surge	60%	32%	8%	29
			Walton	Risk Zone	Total	83%	14%	3%	124
					Surge	86%	10%	4%	100
					Non-surge	65%	33%	2%	24
		Inland County	Holmes			82%	16%	2%	23
			Washington			67%	23%	11%	23
	Mobile homes	West	Total			78%	21%	1%	60
			Category 1			100%	0%	0%	3
			Category 2			94%	6%	0%	11
			Category 3			94%	6%	0%	11
			Category 4			72%	28%	0%	18
			Category 5			72%	28%	0%	18
			Non-Surge			71%	23%	6%	13
			Inland			80%	20%	0%	15
		Coastal County	Bay	Risk Zone	Total	78%	22%	0%	12
					Surge	100%	0%	0%	8
					Non-surge	44%	56%	0%	4
			Escambia	Risk Zone	Total	85%	15%	0%	7
					Surge	72%	28%	0%	5
					Non-surge	100%	0%	0%	2
			Okaloosa	Risk Zone	Total	100%	0%	0%	1
					Surge	100%	0%	0%	1
			Santa Rosa	Risk Zone	Total	50%	50%	0%	4
					Surge	33%	67%	0%	3
					Non-surge	100%	0%	0%	1
			Walton	Risk Zone	Total	76%	20%	5%	21
					Surge	80%	20%	0%	15
					Non-surge	62%	19%	19%	6
		Inland County	Holmes			77%	23%	0%	7
			Washington			87%	13%	0%	8

						If you DID evacuate, would you go to a different place than you would in a Category 2 hurricane?		
						Yes - I would go someplace different	No - same as category 2 answer	Total
						Row %	Row %	Unweighted Count
Type of housing	Site built homes	West	Total			9%	91%	2,061
			Category 1			10%	90%	505
			Category 2			10%	90%	487
			Category 3			10%	90%	487
			Category 4			11%	89%	408
			Category 5			11%	89%	408
			Non-Surge			6%	94%	439
			Inland			10%	90%	222
		Coastal County	Bay	Risk Zone	Total	9%	91%	371
					Surge	12%	88%	237
					Non-surge	5%	95%	134
			Escambia	Risk Zone	Total	10%	90%	379
					Surge	11%	89%	288
					Non-surge	10%	90%	91
			Okaloosa	Risk Zone	Total	6%	94%	392
					Surge	6%	94%	345
					Non-surge	3%	97%	47
			Santa Rosa	Risk Zone	Total	12%	88%	367
					Surge	14%	86%	278
					Non-surge	7%	93%	89
			Walton	Risk Zone	Total	10%	90%	330
					Surge	11%	89%	252
					Non-surge	6%	94%	78
		Inland County	Holmes			10%	90%	110
			Washington			10%	90%	112
	Mobile homes	West	Total			9%	91%	232
			Category 1			0%	100%	23
			Category 2			11%	89%	35
			Category 3			11%	89%	35
			Category 4			9%	91%	41
			Category 5			9%	91%	41
			Non-Surge			9%	91%	55
			Inland			11%	89%	78
		Coastal County	Bay	Risk Zone	Total	2%	98%	27
					Surge	3%	97%	16
					Non-surge	0%	100%	11
			Escambia	Risk Zone	Total	9%	91%	20
					Surge	3%	97%	11
					Non-surge	16%	84%	9
			Okaloosa	Risk Zone	Total	8%	92%	7
					Surge	0%	100%	4
					Non-surge	12%	88%	3
			Santa Rosa	Risk Zone	Total	6%	94%	30
					Surge	8%	92%	20
					Non-surge	3%	97%	10
			Walton	Risk Zone	Total	11%	89%	70
					Surge	11%	89%	48
					Non-surge	12%	88%	22
		Inland County	Holmes			14%	86%	40
			Washington			8%	92%	38

						Type of Refuge in a Category 3 Hurricane						
						Public shelter	Friend/relative	Hotel/motel	Depends/don't know	Would not evacuate	Other	Total
						Row %	Row %	Row %	Row %	Row %	Row %	Unweighted Count
Type of housing	Site built homes	West	Total			7%	45%	23%	10%	5%	9%	2,061
			Category 1			3%	47%	25%	9%	5%	12%	505
			Category 2			7%	46%	25%	11%	3%	8%	487
			Category 3			7%	46%	25%	11%	3%	8%	487
			Category 4			8%	47%	24%	9%	5%	7%	408
			Category 5			8%	47%	24%	9%	5%	7%	408
			Non-Surge			10%	43%	20%	11%	8%	9%	439
			Inland			15%	43%	18%	10%	8%	6%	222
		Coastal County	Bay	Risk Zone	Total	8%	45%	23%	11%	6%	7%	371
					Surge	5%	50%	24%	10%	3%	7%	237
					Non-surge	12%	38%	23%	12%	9%	7%	134
			Escambia	Risk Zone	Total	10%	47%	21%	11%	4%	7%	379
					Surge	9%	49%	23%	10%	3%	6%	288
					Non-surge	11%	42%	15%	13%	10%	9%	91
			Okaloosa	Risk Zone	Total	4%	45%	27%	11%	5%	8%	392
					Surge	3%	47%	25%	11%	5%	9%	345
					Non-surge	12%	36%	34%	6%	4%	8%	47
			Santa Rosa	Risk Zone	Total	6%	48%	23%	7%	6%	10%	367
					Surge	6%	47%	26%	5%	6%	9%	278
					Non-surge	5%	49%	15%	11%	7%	12%	89
			Walton	Risk Zone	Total	5%	43%	23%	11%	5%	12%	330
					Surge	4%	40%	25%	12%	5%	13%	252
					Non-surge	8%	51%	16%	9%	6%	10%	78
		Inland County	Holmes			8%	51%	17%	12%	7%	6%	110
			Washington			22%	36%	20%	8%	9%	6%	112
	Mobile homes	West	Total			10%	50%	13%	13%	5%	9%	232
			Category 1			12%	36%	31%	1%	13%	7%	23
			Category 2			1%	38%	23%	10%	2%	26%	35
			Category 3			1%	38%	23%	10%	2%	26%	35
			Category 4			9%	55%	9%	17%	6%	5%	41
			Category 5			9%	55%	9%	17%	6%	5%	41
			Non-Surge			12%	55%	12%	8%	3%	10%	55
			Inland			11%	51%	10%	16%	6%	6%	78
		Coastal County	Bay	Risk Zone	Total	13%	40%	7%	17%	11%	11%	27
					Surge	17%	28%	14%	26%	9%	6%	16
					Non-surge	8%	54%	0%	8%	13%	17%	11
			Escambia	Risk Zone	Total	5%	66%	9%	10%	4%	6%	20
					Surge	0%	67%	16%	11%	6%	0%	11
					Non-surge	13%	64%	0%	9%	0%	14%	9
			Okaloosa	Risk Zone	Total	0%	75%	9%	17%	0%	0%	7
					Surge	0%	74%	0%	26%	0%	0%	4
					Non-surge	0%	75%	13%	12%	0%	0%	3
			Santa Rosa	Risk Zone	Total	14%	43%	23%	9%	0%	11%	30
					Surge	2%	57%	23%	2%	0%	16%	20
					Non-surge	35%	17%	23%	22%	0%	3%	10
			Walton	Risk Zone	Total	9%	45%	19%	8%	6%	14%	70
					Surge	9%	38%	18%	11%	8%	15%	48
					Non-surge	7%	61%	21%	0%	0%	12%	22
		Inland County	Holmes			14%	55%	8%	8%	6%	9%	40
			Washington			8%	48%	12%	24%	6%	3%	38

						Evacuation Destination (Category 3)					
						Own neighborhood	Own county	Someplace else in Florida	Someplace outside Florida	Don't know	Total
						Row %	Row %	Row %	Row %	Row %	Unweighted Count
Type of housing	Site built homes	West	Total			6%	14%	20%	52%	8%	1,700
			Category 1			2%	11%	24%	55%	8%	427
			Category 2			4%	16%	22%	50%	8%	406
			Category 3			4%	16%	22%	50%	8%	406
			Category 4			5%	15%	20%	55%	5%	343
			Category 5			5%	15%	20%	55%	5%	343
			Non-Surge			11%	10%	13%	52%	13%	347
			Inland			14%	20%	20%	41%	6%	177
		Coastal County	Bay	Risk Zone	Total	7%	9%	24%	51%	9%	305
					Surge	3%	12%	29%	48%	7%	202
					Non-surge	13%	5%	15%	55%	13%	103
			Escambia	Risk Zone	Total	7%	23%	16%	45%	9%	321
					Surge	6%	26%	18%	43%	7%	251
					Non-surge	12%	12%	8%	53%	15%	70
			Okaloosa	Risk Zone	Total	3%	12%	18%	57%	10%	311
					Surge	3%	12%	19%	59%	7%	273
					Non-surge	5%	9%	15%	45%	27%	38
			Santa Rosa	Risk Zone	Total	4%	10%	20%	58%	8%	321
					Surge	4%	10%	22%	57%	7%	247
					Non-surge	4%	11%	16%	60%	8%	74
			Walton	Risk Zone	Total	7%	9%	22%	55%	7%	265
					Surge	3%	7%	25%	58%	6%	203
					Non-surge	21%	16%	12%	43%	9%	62
		Inland County	Holmes			14%	16%	22%	42%	6%	89
			Washington			14%	23%	18%	40%	6%	88
	Mobile homes	West	Total			16%	24%	19%	34%	7%	196
			Category 1			7%	19%	24%	18%	31%	20
			Category 2			0%	15%	23%	52%	10%	29
			Category 3			0%	15%	23%	52%	10%	29
			Category 4			21%	14%	17%	49%	0%	31
			Category 5			21%	14%	17%	49%	0%	31
			Non-Surge			21%	30%	13%	28%	9%	49
			Inland			16%	27%	22%	30%	5%	67
		Coastal County	Bay	Risk Zone	Total	12%	27%	14%	40%	6%	20
					Surge	14%	19%	0%	55%	12%	11
					Non-surge	11%	35%	27%	27%	0%	9
			Escambia	Risk Zone	Total	39%	36%	3%	22%	0%	17
					Surge	31%	50%	3%	16%	0%	9
					Non-surge	48%	20%	3%	30%	0%	8
			Okaloosa	Risk Zone	Total	0%	63%	10%	26%	0%	5
					Surge	0%	9%	36%	55%	0%	3
					Non-surge	0%	86%	0%	14%	0%	2
			Santa Rosa	Risk Zone	Total	8%	12%	25%	41%	14%	27
					Surge	0%	5%	35%	46%	14%	19
					Non-surge	26%	29%	0%	29%	15%	8
			Walton	Risk Zone	Total	12%	11%	21%	42%	13%	60
					Surge	10%	9%	22%	48%	11%	38
					Non-surge	16%	15%	19%	31%	18%	22
		Inland County	Holmes			16%	22%	33%	25%	5%	35
			Washington			16%	34%	9%	36%	4%	32

						State to Which You Will Evacuate (Category 3)									
						Don't know	Florida	Alabama	Georgia	Tennessee	Mississippi	South Carolina	North Carolina	Other	Total
						Row %	Row %	Row %	Row %	Row %	Row %	Row %	Row %	Row %	Unweighted Count
Type of housing	Site built homes	West	Total			4%	43%	22%	15%	3%	2%	1%	1%	8%	1,565
			Category 1			4%	41%	23%	13%	5%	3%	1%	1%	8%	390
			Category 2			5%	46%	18%	17%	2%	3%	0%	1%	9%	376
			Category 3			5%	46%	18%	17%	2%	3%	0%	1%	9%	376
			Category 4			3%	42%	20%	16%	3%	3%	1%	1%	10%	322
			Category 5			3%	42%	20%	16%	3%	3%	1%	1%	10%	322
			Non-Surge			6%	40%	26%	15%	4%	1%	0%	0%	8%	309
			Inland			5%	57%	20%	13%	3%	0%	0%	0%	3%	168
		Coastal County	Bay	Risk Zone	Total	4%	44%	22%	15%	4%	3%	0%	1%	7%	277
					Surge	4%	48%	19%	15%	5%	4%	0%	1%	5%	185
					Non-surge	4%	37%	28%	17%	3%	0%	0%	1%	11%	92
			Escambia	Risk Zone	Total	3%	50%	18%	13%	3%	2%	1%	0%	9%	297
					Surge	3%	53%	19%	11%	2%	2%	1%	0%	9%	236
					Non-surge	6%	38%	15%	20%	6%	1%	2%	0%	12%	61
			Okaloosa	Risk Zone	Total	5%	37%	23%	18%	4%	2%	1%	0%	11%	281
					Surge	4%	37%	20%	20%	4%	2%	1%	0%	12%	249
					Non-surge	8%	39%	43%	4%	4%	0%	0%	0%	3%	32
			Santa Rosa	Risk Zone	Total	4%	38%	21%	18%	4%	3%	1%	2%	10%	296
					Surge	4%	39%	20%	17%	4%	3%	1%	2%	10%	229
					Non-surge	6%	34%	23%	20%	6%	1%	0%	0%	9%	67
			Walton	Risk Zone	Total	6%	41%	25%	13%	2%	3%	1%	2%	6%	246
					Surge	6%	38%	25%	14%	3%	3%	2%	3%	7%	189
					Non-surge	8%	53%	26%	10%	0%	0%	0%	0%	3%	57
		Inland County	Holmes			1%	56%	22%	14%	1%	1%	0%	0%	5%	85
			Washington			8%	58%	18%	11%	4%	0%	0%	0%	1%	83
	Mobile homes	West	Total			2%	63%	17%	5%	5%	2%	0%	0%	7%	181
			Category 1			0%	74%	8%	4%	0%	0%	0%	0%	14%	15
			Category 2			7%	42%	14%	9%	9%	0%	0%	0%	19%	26
			Category 3			7%	42%	14%	9%	9%	0%	0%	0%	19%	26
			Category 4			0%	51%	28%	11%	1%	3%	0%	0%	7%	31
			Category 5			0%	51%	28%	11%	1%	3%	0%	0%	7%	31
			Non-Surge			2%	70%	15%	1%	7%	2%	0%	0%	3%	45
			Inland			1%	69%	16%	3%	5%	1%	1%	0%	5%	64
		Coastal County	Bay	Risk Zone	Total	2%	57%	26%	2%	0%	0%	0%	0%	12%	19
					Surge	5%	37%	24%	5%	0%	0%	0%	0%	27%	10
					Non-surge	0%	73%	27%	0%	0%	0%	0%	0%	0%	9
			Escambia	Risk Zone	Total	0%	78%	5%	2%	7%	0%	0%	0%	9%	17
					Surge	0%	84%	0%	0%	0%	0%	0%	0%	16%	9
					Non-surge	0%	70%	10%	4%	16%	0%	0%	0%	0%	8
			Okaloosa	Risk Zone	Total	10%	74%	16%	0%	0%	0%	0%	0%	0%	5
					Surge	0%	45%	55%	0%	0%	0%	0%	0%	0%	3
					Non-surge	14%	86%	0%	0%	0%	0%	0%	0%	0%	2
			Santa Rosa	Risk Zone	Total	0%	52%	15%	5%	7%	5%	0%	0%	16%	23
					Surge	0%	47%	14%	7%	3%	7%	0%	0%	22%	16
					Non-surge	0%	66%	17%	0%	17%	0%	0%	0%	0%	7
			Walton	Risk Zone	Total	2%	51%	24%	10%	6%	2%	0%	0%	5%	53
					Surge	3%	46%	27%	15%	5%	0%	0%	0%	3%	34
					Non-surge	0%	62%	17%	0%	6%	6%	0%	0%	9%	19
		Inland County	Holmes			0%	74%	17%	0%	4%	0%	0%	0%	5%	33
			Washington			3%	62%	14%	6%	5%	3%	1%	0%	5%	31

						Would Flood Dangerously in a Category 4 Hurricane			
						Yes	No	Don't know/depends	Total
						Row %	Row %	Row %	Unweighted Count
Type of housing	Site built homes	West	Total			46%	46%	9%	2,061
			Category 1			58%	33%	10%	505
			Category 2			52%	38%	10%	487
			Category 3			52%	38%	10%	487
			Category 4			48%	42%	11%	408
			Category 5			48%	42%	11%	408
			Non-Surge			32%	63%	5%	439
			Inland			30%	63%	7%	222
		Coastal County	Bay	Risk Zone	Total	56%	36%	8%	371
					Surge	63%	28%	9%	237
					Non-surge	45%	48%	8%	134
			Escambia	Risk Zone	Total	50%	42%	9%	379
					Surge	58%	31%	11%	288
					Non-surge	22%	75%	3%	91
			Okaloosa	Risk Zone	Total	46%	47%	8%	392
					Surge	48%	43%	9%	345
					Non-surge	30%	68%	2%	47
			Santa Rosa	Risk Zone	Total	40%	53%	8%	367
					Surge	43%	47%	10%	278
					Non-surge	31%	66%	2%	89
			Walton	Risk Zone	Total	45%	43%	12%	330
					Surge	53%	34%	13%	252
					Non-surge	22%	70%	8%	78
		Inland County	Holmes			27%	64%	10%	110
			Washington			32%	63%	5%	112
	Mobile homes	West	Total			42%	54%	5%	232
			Category 1			47%	38%	15%	23
			Category 2			44%	50%	5%	35
			Category 3			44%	50%	5%	35
			Category 4			56%	39%	5%	41
			Category 5			56%	39%	5%	41
			Non-Surge			28%	65%	7%	55
			Inland			41%	58%	0%	78
		Coastal County	Bay	Risk Zone	Total	51%	34%	15%	27
					Surge	59%	24%	17%	16
					Non-surge	43%	44%	13%	11
			Escambia	Risk Zone	Total	53%	43%	5%	20
					Surge	46%	48%	6%	11
					Non-surge	62%	36%	2%	9
			Okaloosa	Risk Zone	Total	24%	68%	8%	7
					Surge	74%	26%	0%	4
					Non-surge	0%	88%	12%	3
			Santa Rosa	Risk Zone	Total	32%	58%	10%	30
					Surge	47%	47%	6%	20
					Non-surge	3%	79%	18%	10
			Walton	Risk Zone	Total	42%	54%	4%	70
					Surge	50%	44%	6%	48
					Non-surge	22%	78%	0%	22
		Inland County	Holmes			47%	53%	0%	40
			Washington			35%	64%	1%	38

						Safe from Wind and Water in a Category 4 Hurricane			
						Yes	No	Don't know/depends	Total
						Row %	Row %	Row %	Unweighted Count
Type of housing	Site built homes	West	Total			19%	74%	7%	2,061
			Category 1			14%	79%	7%	505
			Category 2			17%	77%	5%	487
			Category 3			17%	77%	5%	487
			Category 4			20%	73%	8%	408
			Category 5			20%	73%	8%	408
			Non-Surge			26%	66%	8%	439
			Inland			17%	72%	11%	222
		Coastal County	Bay	Risk Zone	Total	18%	77%	5%	371
					Surge	17%	79%	4%	237
					Non-surge	19%	74%	7%	134
			Escambia	Risk Zone	Total	20%	72%	7%	379
					Surge	16%	77%	7%	288
					Non-surge	33%	57%	10%	91
			Okaloosa	Risk Zone	Total	17%	75%	8%	392
					Surge	17%	76%	7%	345
					Non-surge	18%	71%	11%	47
			Santa Rosa	Risk Zone	Total	21%	72%	8%	367
					Surge	18%	75%	7%	278
					Non-surge	28%	63%	8%	89
			Walton	Risk Zone	Total	21%	72%	7%	330
					Surge	18%	75%	7%	252
					Non-surge	32%	62%	6%	78
		Inland County	Holmes			18%	68%	14%	110
			Washington			16%	76%	8%	112
	Mobile homes	West	Total			17%	79%	4%	232
			Category 1			5%	95%	0%	23
			Category 2			17%	79%	4%	35
			Category 3			17%	79%	4%	35
			Category 4			21%	79%	0%	41
			Category 5			21%	79%	0%	41
			Non-Surge			14%	77%	9%	55
			Inland			19%	77%	3%	78
		Coastal County	Bay	Risk Zone	Total	10%	83%	6%	27
					Surge	12%	88%	0%	16
					Non-surge	8%	78%	13%	11
			Escambia	Risk Zone	Total	12%	88%	0%	20
					Surge	11%	89%	0%	11
					Non-surge	14%	86%	0%	9
			Okaloosa	Risk Zone	Total	0%	100%	0%	7
					Surge	0%	100%	0%	4
					Non-surge	0%	100%	0%	3
			Santa Rosa	Risk Zone	Total	16%	80%	4%	30
					Surge	9%	91%	0%	20
					Non-surge	29%	61%	11%	10
			Walton	Risk Zone	Total	22%	73%	5%	70
					Surge	24%	74%	2%	48
					Non-surge	16%	71%	13%	22
		Inland County	Holmes			4%	90%	6%	40
			Washington			34%	66%	0%	38

						Emergency Management Officials Will Issue an Evacuation Notice in a Category 4 Hurricane			
						Yes	No	Don't know/depends	Total
						Row %	Row %	Row %	Unweighted Count
Type of housing	Site built homes	West	Total			89%	6%	5%	2,061
			Category 1			94%	2%	4%	505
			Category 2			94%	4%	2%	487
			Category 3			94%	4%	2%	487
			Category 4			86%	8%	7%	408
			Category 5			86%	8%	7%	408
			Non-Surge			84%	10%	6%	439
			Inland			86%	6%	8%	222
		Coastal County	Bay	Risk Zone	Total	91%	5%	4%	371
					Surge	92%	5%	3%	237
					Non-surge	90%	6%	4%	134
			Escambia	Risk Zone	Total	89%	6%	5%	379
					Surge	92%	4%	5%	288
					Non-surge	80%	12%	8%	91
			Okaloosa	Risk Zone	Total	88%	7%	5%	392
					Surge	88%	7%	5%	345
					Non-surge	92%	4%	4%	47
			Santa Rosa	Risk Zone	Total	91%	7%	2%	367
					Surge	94%	4%	2%	278
					Non-surge	83%	14%	4%	89
			Walton	Risk Zone	Total	88%	6%	6%	330
					Surge	92%	3%	5%	252
					Non-surge	76%	15%	9%	78
		Inland County	Holmes			85%	5%	10%	110
			Washington			87%	8%	6%	112
	Mobile homes	West	Total			93%	4%	3%	232
			Category 1			99%	0%	1%	23
			Category 2			93%	1%	5%	35
			Category 3			93%	1%	5%	35
			Category 4			91%	6%	3%	41
			Category 5			91%	6%	3%	41
			Non-Surge			92%	4%	3%	55
			Inland			94%	4%	2%	78
		Coastal County	Bay	Risk Zone	Total	94%	6%	0%	27
					Surge	100%	0%	0%	16
					Non-surge	87%	13%	0%	11
			Escambia	Risk Zone	Total	96%	0%	4%	20
					Surge	100%	0%	0%	11
					Non-surge	91%	0%	9%	9
			Okaloosa	Risk Zone	Total	91%	9%	0%	7
					Surge	100%	0%	0%	4
					Non-surge	87%	13%	0%	3
			Santa Rosa	Risk Zone	Total	93%	2%	5%	30
					Surge	95%	2%	2%	20
					Non-surge	89%	0%	11%	10
			Walton	Risk Zone	Total	91%	5%	4%	70
					Surge	88%	7%	6%	48
					Non-surge	100%	0%	0%	22
		Inland County	Holmes			91%	4%	5%	40
			Washington			97%	3%	0%	38

						Would Leave Home if Mandatory Evacuation Notice is Given for a Category 5 Hurricane			
						Yes	No	Don't know/depends	Total
						Row %	Row %	Row %	Unweighted Count
Type of housing	Site built homes	West	Total			92%	6%	2%	2,061
			Category 1			94%	4%	2%	505
			Category 2			93%	5%	2%	487
			Category 3			93%	5%	2%	487
			Category 4			90%	5%	4%	408
			Category 5			90%	5%	4%	408
			Non-Surge			90%	8%	2%	439
			Inland			92%	7%	1%	222
		Coastal County	Bay	Risk Zone	Total	90%	8%	2%	371
					Surge	92%	7%	2%	237
					Non-surge	87%	10%	3%	134
			Escambia	Risk Zone	Total	93%	5%	2%	379
					Surge	94%	4%	2%	288
					Non-surge	89%	10%	1%	91
			Okaloosa	Risk Zone	Total	92%	5%	4%	392
					Surge	91%	5%	4%	345
					Non-surge	94%	3%	2%	47
			Santa Rosa	Risk Zone	Total	95%	4%	1%	367
					Surge	95%	4%	1%	278
					Non-surge	95%	4%	1%	89
			Walton	Risk Zone	Total	89%	6%	5%	330
					Surge	90%	5%	6%	252
					Non-surge	86%	10%	4%	78
		Inland County	Holmes			89%	8%	3%	110
			Washington			94%	6%	0%	112
	Mobile homes	West	Total			93%	6%	1%	232
			Category 1			95%	5%	0%	23
			Category 2			98%	2%	0%	35
			Category 3			98%	2%	0%	35
			Category 4			87%	11%	2%	41
			Category 5			87%	11%	2%	41
			Non-Surge			96%	4%	0%	55
			Inland			93%	5%	2%	78
		Coastal County	Bay	Risk Zone	Total	88%	12%	0%	27
					Surge	90%	10%	0%	16
					Non-surge	87%	13%	0%	11
			Escambia	Risk Zone	Total	96%	4%	0%	20
					Surge	94%	6%	0%	11
					Non-surge	100%	0%	0%	9
			Okaloosa	Risk Zone	Total	100%	0%	0%	7
					Surge	100%	0%	0%	4
					Non-surge	100%	0%	0%	3
			Santa Rosa	Risk Zone	Total	98%	2%	0%	30
					Surge	98%	2%	0%	20
					Non-surge	100%	0%	0%	10
			Walton	Risk Zone	Total	91%	8%	2%	70
					Surge	89%	9%	2%	48
					Non-surge	95%	5%	0%	22
		Inland County	Holmes			97%	0%	3%	40
			Washington			89%	11%	0%	38

						Would Leave Home if Mandatory Evacuation Notice is Given for Everyone Living in Category 1, 2, 3, 4, or 5 Evacuation Zones and Everyone in Mobile Homes			
						Yes	No	Don't know/depends	Total
						Row %	Row %	Row %	Unweighted Count
Type of housing	Site built homes	West	Total			90%	6%	4%	535
			Category 1			98%	2%	0%	55
			Category 2			97%	2%	0%	137
			Category 3			97%	2%	0%	137
			Category 4			87%	8%	5%	162
			Category 5			87%	8%	5%	162
			Non-Surge			84%	8%	7%	135
			Inland			89%	9%	2%	46
		Coastal County	Bay	Risk Zone	Total	89%	4%	6%	98
					Surge	93%	4%	3%	74
					Non-surge	81%	5%	14%	24
			Escambia	Risk Zone	Total	90%	8%	2%	86
					Surge	92%	8%	0%	58
					Non-surge	87%	8%	5%	28
			Okaloosa	Risk Zone	Total	93%	5%	2%	92
					Surge	93%	6%	1%	62
					Non-surge	92%	3%	5%	30
			Santa Rosa	Risk Zone	Total	93%	4%	3%	89
					Surge	96%	2%	2%	60
					Non-surge	88%	8%	4%	29
			Walton	Risk Zone	Total	87%	8%	5%	124
					Surge	91%	5%	4%	100
					Non-surge	71%	21%	8%	24
		Inland County	Holmes			96%	2%	2%	23
			Washington			83%	16%	2%	23
	Mobile homes	West	Total			89%	10%	1%	60
			Category 1			100%	0%	0%	3
			Category 2			100%	0%	0%	11
			Category 3			100%	0%	0%	11
			Category 4			86%	14%	0%	18
			Category 5			86%	14%	0%	18
			Non-Surge			71%	23%	6%	13
			Inland			100%	0%	0%	15
		Coastal County	Bay	Risk Zone	Total	78%	22%	0%	12
					Surge	100%	0%	0%	8
					Non-surge	44%	56%	0%	4
			Escambia	Risk Zone	Total	100%	0%	0%	7
					Surge	100%	0%	0%	5
					Non-surge	100%	0%	0%	2
			Okaloosa	Risk Zone	Total	100%	0%	0%	1
					Surge	100%	0%	0%	1
			Santa Rosa	Risk Zone	Total	60%	40%	0%	4
					Surge	47%	53%	0%	3
					Non-surge	100%	0%	0%	1
			Walton	Risk Zone	Total	83%	12%	5%	21
					Surge	90%	10%	0%	15
					Non-surge	62%	19%	19%	6
		Inland County	Holmes			100%	0%	0%	7
			Washington			100%	0%	0%	8

						If you DID evacuate, would you go to a different place than you would in a category 3 hurricane? (IF NEEDED: ...Which was described in the previous scenario)			
						Yes - I would go someplace different	No - same as category 3 answer	No - same as category 2 answer	Total
						Row %	Row %	Row %	Unweighted Count
Type of housing	Site built homes	West	Total			17%	74%	9%	2,061
			Category 1			17%	74%	9%	505
			Category 2			18%	74%	8%	487
			Category 3			18%	74%	8%	487
			Category 4			16%	74%	10%	408
			Category 5			16%	74%	10%	408
			Non-Surge			17%	72%	11%	439
			Inland			18%	77%	6%	222
		Coastal County	Bay	Risk Zone	Total	16%	73%	11%	371
					Surge	16%	75%	9%	237
					Non-surge	14%	71%	15%	134
			Escambia	Risk Zone	Total	14%	75%	10%	379
					Surge	16%	76%	8%	288
					Non-surge	8%	73%	19%	91
			Okaloosa	Risk Zone	Total	17%	76%	7%	392
					Surge	18%	75%	7%	345
					Non-surge	14%	82%	3%	47
			Santa Rosa	Risk Zone	Total	18%	74%	8%	367
					Surge	18%	73%	9%	278
					Non-surge	19%	77%	4%	89
			Walton	Risk Zone	Total	20%	69%	11%	330
					Surge	16%	71%	13%	252
					Non-surge	32%	61%	8%	78
		Inland County	Holmes			15%	79%	7%	110
			Washington			20%	75%	5%	112
	Mobile homes	West	Total			16%	74%	10%	232
			Category 1			25%	67%	8%	23
			Category 2			11%	89%	0%	35
			Category 3			11%	89%	0%	35
			Category 4			17%	77%	5%	41
			Category 5			17%	77%	5%	41
			Non-Surge			20%	60%	19%	55
			Inland			11%	78%	11%	78
		Coastal County	Bay	Risk Zone	Total	25%	59%	17%	27
					Surge	20%	68%	12%	16
					Non-surge	30%	48%	22%	11
			Escambia	Risk Zone	Total	12%	80%	8%	20
					Surge	17%	76%	7%	11
					Non-surge	6%	85%	9%	9
			Okaloosa	Risk Zone	Total	0%	49%	51%	7
					Surge	0%	100%	0%	4
					Non-surge	0%	25%	75%	3
			Santa Rosa	Risk Zone	Total	9%	87%	4%	30
					Surge	2%	98%	0%	20
					Non-surge	23%	66%	11%	10
			Walton	Risk Zone	Total	25%	71%	4%	70
					Surge	23%	74%	3%	48
					Non-surge	30%	65%	5%	22
		Inland County	Holmes			13%	78%	9%	40
			Washington			10%	78%	12%	38

						Type of Refuge in a Category 5 Hurricane						
						Public shelter	Friend/relative	Hotel/motel	Depends/don't know	Would not evacuate	Other	Total
						Row %	Row %	Row %	Row %	Row %	Row %	Unweighted Count
Type of housing	Site built homes	West	Total			7%	45%	25%	12%	3%	9%	2,061
			Category 1			3%	46%	27%	9%	2%	12%	505
			Category 2			5%	45%	25%	15%	2%	8%	487
			Category 3			5%	45%	25%	15%	2%	8%	487
			Category 4			7%	48%	26%	10%	3%	6%	408
			Category 5			7%	48%	26%	10%	3%	6%	408
			Non-Surge			9%	43%	22%	12%	5%	9%	439
			Inland			15%	39%	20%	15%	6%	5%	222
		Coastal County	Bay	Risk Zone	Total	8%	43%	24%	14%	5%	7%	371
					Surge	5%	47%	24%	14%	3%	7%	237
					Non-surge	11%	38%	23%	15%	6%	6%	134
			Escambia	Risk Zone	Total	8%	46%	24%	12%	4%	7%	379
					Surge	8%	47%	26%	12%	2%	6%	288
					Non-surge	7%	45%	19%	12%	8%	9%	91
			Okaloosa	Risk Zone	Total	3%	47%	28%	13%	2%	8%	392
					Surge	3%	49%	26%	13%	2%	7%	345
					Non-surge	8%	34%	39%	7%	2%	9%	47
			Santa Rosa	Risk Zone	Total	5%	48%	27%	7%	2%	11%	367
					Surge	5%	46%	30%	6%	2%	10%	278
					Non-surge	3%	54%	17%	10%	2%	14%	89
			Walton	Risk Zone	Total	6%	41%	24%	13%	3%	13%	330
					Surge	4%	41%	25%	13%	2%	15%	252
					Non-surge	13%	40%	18%	15%	6%	8%	78
		Inland County	Holmes			7%	47%	19%	16%	6%	5%	110
			Washington			22%	32%	21%	14%	5%	6%	112
	Mobile homes	West	Total			9%	50%	15%	13%	4%	9%	232
			Category 1			6%	29%	36%	8%	5%	15%	23
			Category 2			7%	34%	27%	10%	2%	20%	35
			Category 3			7%	34%	27%	10%	2%	20%	35
			Category 4			7%	60%	12%	11%	6%	5%	41
			Category 5			7%	60%	12%	11%	6%	5%	41
			Non-Surge			11%	54%	12%	13%	3%	8%	55
			Inland			11%	52%	10%	16%	4%	7%	78
		Coastal County	Bay	Risk Zone	Total	9%	40%	14%	15%	11%	11%	27
					Surge	9%	40%	14%	22%	9%	6%	16
					Non-surge	8%	41%	13%	8%	13%	17%	11
			Escambia	Risk Zone	Total	5%	62%	19%	4%	4%	6%	20
					Surge	0%	60%	33%	0%	6%	0%	11
					Non-surge	11%	65%	0%	9%	0%	14%	9
			Okaloosa	Risk Zone	Total	0%	75%	9%	17%	0%	0%	7
					Surge	0%	74%	0%	26%	0%	0%	4
					Non-surge	0%	75%	13%	12%	0%	0%	3
			Santa Rosa	Risk Zone	Total	12%	45%	23%	9%	0%	11%	30
					Surge	2%	57%	23%	2%	0%	16%	20
					Non-surge	29%	23%	23%	22%	0%	3%	10
			Walton	Risk Zone	Total	9%	45%	18%	13%	3%	12%	70
					Surge	10%	38%	21%	11%	5%	15%	48
					Non-surge	7%	61%	13%	16%	0%	4%	22
		Inland County	Holmes			14%	55%	8%	8%	3%	12%	40
			Washington			8%	49%	11%	24%	6%	3%	38

						Evacuation Destination (Category 5)					
						Own neighborhood	Own county	Someplace else in Florida	Someplace outside Florida	Don't know	Total
						Row %	Row %	Row %	Row %	Row %	Unweighted Count
Type of housing	Site built homes	West	Total			6%	11%	18%	58%	9%	1,705
			Category 1			2%	8%	20%	60%	10%	435
			Category 2			4%	12%	21%	56%	8%	401
			Category 3			4%	12%	21%	56%	8%	401
			Category 4			6%	12%	17%	59%	5%	346
			Category 5			6%	12%	17%	59%	5%	346
			Non-Surge			8%	7%	12%	59%	14%	350
			Inland			12%	19%	17%	47%	5%	173
		Coastal County	Bay	Risk Zone	Total	7%	6%	21%	56%	9%	302
					Surge	4%	7%	26%	56%	7%	198
					Non-surge	13%	5%	13%	57%	13%	104
			Escambia	Risk Zone	Total	6%	19%	15%	51%	10%	322
					Surge	5%	21%	17%	48%	9%	250
					Non-surge	7%	12%	8%	59%	14%	72
			Okaloosa	Risk Zone	Total	2%	8%	17%	62%	10%	316
					Surge	2%	9%	18%	64%	7%	277
					Non-surge	2%	4%	15%	52%	27%	39
			Santa Rosa	Risk Zone	Total	3%	7%	17%	65%	7%	326
					Surge	4%	6%	18%	64%	8%	249
					Non-surge	1%	8%	15%	70%	6%	77
			Walton	Risk Zone	Total	7%	8%	18%	58%	9%	266
					Surge	4%	8%	21%	60%	8%	208
					Non-surge	18%	7%	9%	51%	14%	58
		Inland County	Holmes			13%	13%	22%	46%	6%	87
			Washington			11%	23%	13%	48%	4%	86
	Mobile homes	West	Total			15%	20%	16%	42%	7%	196
			Category 1			7%	19%	14%	29%	31%	19
			Category 2			7%	9%	16%	58%	10%	29
			Category 3			7%	9%	16%	58%	10%	29
			Category 4			19%	10%	15%	55%	0%	33
			Category 5			19%	10%	15%	55%	0%	33
			Non-Surge			19%	27%	10%	35%	9%	47
			Inland			16%	24%	20%	37%	4%	68
		Coastal County	Bay	Risk Zone	Total	12%	15%	19%	53%	0%	20
					Surge	13%	18%	0%	69%	0%	11
					Non-surge	11%	13%	38%	38%	0%	9
			Escambia	Risk Zone	Total	36%	36%	2%	26%	0%	18
					Surge	28%	48%	3%	21%	0%	10
					Non-surge	48%	18%	0%	34%	0%	8
			Okaloosa	Risk Zone	Total	0%	63%	10%	26%	0%	5
					Surge	0%	9%	36%	55%	0%	3
					Non-surge	0%	86%	0%	14%	0%	2
			Santa Rosa	Risk Zone	Total	8%	8%	25%	45%	14%	27
					Surge	0%	2%	35%	48%	14%	19
					Non-surge	26%	22%	0%	37%	15%	8
			Walton	Risk Zone	Total	13%	7%	12%	53%	16%	58
					Surge	14%	2%	13%	58%	13%	38
					Non-surge	10%	18%	8%	43%	21%	20
		Inland County	Holmes			15%	20%	28%	32%	4%	36
			Washington			16%	28%	9%	42%	4%	32

						State to Which You Will Evacuate (Category 5)									
						Don't know	Florida	Alabama	Georgia	Tennessee	Mississippi	South Carolina	North Carolina	Other	Total
						Row %	Row %	Row %	Row %	Row %	Row %	Row %	Row %	Row %	Unweighted Count
Type of housing	Site built homes	West	Total			7%	37%	22%	16%	4%	2%	1%	1%	10%	1,561
			Category 1			8%	33%	25%	13%	6%	3%	1%	2%	9%	390
			Category 2			6%	40%	19%	17%	3%	3%	1%	2%	10%	372
			Category 3			6%	40%	19%	17%	3%	3%	1%	2%	10%	372
			Category 4			4%	37%	18%	19%	4%	3%	1%	1%	12%	325
			Category 5			4%	37%	18%	19%	4%	3%	1%	1%	12%	325
			Non-Surge			9%	32%	26%	16%	4%	1%	2%	0%	10%	309
			Inland			6%	50%	21%	12%	7%	1%	0%	0%	3%	165
		Coastal County	Bay	Risk Zone	Total	8%	38%	20%	16%	4%	3%	0%	1%	10%	273
					Surge	7%	40%	17%	16%	6%	4%	0%	1%	9%	181
					Non-surge	8%	35%	26%	17%	3%	0%	0%	1%	11%	92
			Escambia	Risk Zone	Total	6%	44%	18%	15%	3%	2%	2%	0%	9%	295
					Surge	6%	48%	19%	13%	2%	2%	0%	0%	9%	233
					Non-surge	7%	31%	14%	22%	6%	1%	8%	0%	11%	62
			Okaloosa	Risk Zone	Total	7%	31%	22%	17%	5%	2%	2%	2%	12%	287
					Surge	7%	31%	19%	18%	5%	2%	1%	2%	13%	254
					Non-surge	8%	29%	46%	4%	6%	0%	4%	0%	3%	33
			Santa Rosa	Risk Zone	Total	6%	29%	24%	18%	5%	3%	1%	2%	13%	299
					Surge	6%	31%	23%	17%	4%	3%	1%	2%	13%	229
					Non-surge	7%	25%	24%	18%	6%	3%	1%	0%	14%	70
			Walton	Risk Zone	Total	8%	36%	25%	15%	3%	3%	1%	2%	6%	242
					Surge	6%	35%	25%	16%	4%	4%	2%	3%	7%	190
					Non-surge	15%	41%	28%	11%	0%	0%	0%	0%	5%	52
		Inland County	Holmes			2%	51%	24%	11%	6%	1%	0%	0%	5%	83
			Washington			10%	50%	18%	12%	7%	1%	0%	0%	2%	82
	Mobile homes	West	Total			3%	55%	18%	6%	5%	2%	1%	0%	10%	182
			Category 1			9%	58%	15%	4%	0%	0%	0%	0%	14%	15
			Category 2			7%	36%	14%	14%	9%	0%	0%	0%	21%	26
			Category 3			7%	36%	14%	14%	9%	0%	0%	0%	21%	26
			Category 4			0%	45%	25%	10%	1%	2%	0%	0%	16%	33
			Category 5			0%	45%	25%	10%	1%	2%	0%	0%	16%	33
			Non-Surge			6%	61%	14%	1%	8%	2%	0%	0%	8%	43
			Inland			2%	62%	17%	6%	4%	1%	3%	0%	5%	65
		Coastal County	Bay	Risk Zone	Total	11%	47%	15%	2%	0%	0%	0%	0%	25%	20
					Surge	4%	31%	20%	4%	0%	0%	0%	0%	40%	11
					Non-surge	17%	62%	11%	0%	0%	0%	0%	0%	11%	9
			Escambia	Risk Zone	Total	0%	74%	6%	6%	7%	0%	0%	0%	8%	18
					Surge	0%	79%	0%	7%	0%	0%	0%	0%	14%	10
					Non-surge	0%	66%	14%	4%	16%	0%	0%	0%	0%	8
			Okaloosa	Risk Zone	Total	10%	74%	16%	0%	0%	0%	0%	0%	0%	5
					Surge	0%	45%	55%	0%	0%	0%	0%	0%	0%	3
					Non-surge	14%	86%	0%	0%	0%	0%	0%	0%	0%	2
			Santa Rosa	Risk Zone	Total	1%	48%	15%	5%	7%	5%	0%	0%	19%	23
					Surge	0%	44%	14%	7%	3%	7%	0%	0%	25%	16
					Non-surge	4%	57%	17%	0%	17%	0%	0%	0%	4%	7
			Walton	Risk Zone	Total	4%	37%	27%	11%	6%	2%	0%	0%	13%	51
					Surge	6%	34%	29%	15%	5%	0%	0%	0%	11%	34
					Non-surge	0%	45%	21%	0%	8%	7%	0%	0%	19%	17
		Inland County	Holmes			0%	66%	22%	4%	4%	0%	0%	0%	5%	34
			Washington			4%	56%	12%	9%	5%	3%	6%	0%	5%	31

						Can Evacuate to Friends or Relatives				
						Yes	No	Don't know/depends	Other	Total
						Row %	Row %	Row %	Row %	Unweighted Count
Type of housing	Site built homes	West	Total			61%	36%	2%	1%	172
			Category 1			50%	42%	8%	0%	21
			Category 2			73%	26%	1%	0%	32
			Category 3			73%	26%	1%	0%	32
			Category 4			78%	22%	1%	0%	28
			Category 5			78%	22%	1%	0%	28
			Non-Surge			49%	51%	0%	0%	51
			Inland			56%	35%	4%	4%	40
		Coastal County	Bay	Risk Zone	Total	37%	62%	1%	0%	36
					Surge	50%	48%	3%	0%	18
					Non-surge	28%	72%	0%	0%	18
			Escambia	Risk Zone	Total	76%	24%	0%	0%	30
					Surge	88%	12%	0%	0%	19
					Non-surge	40%	60%	0%	0%	11
			Okaloosa	Risk Zone	Total	58%	33%	9%	0%	17
					Surge	42%	43%	15%	0%	13
					Non-surge	86%	14%	0%	0%	4
			Santa Rosa	Risk Zone	Total	68%	32%	0%	0%	26
					Surge	71%	29%	0%	0%	19
					Non-surge	61%	39%	0%	0%	7
			Walton	Risk Zone	Total	67%	33%	0%	0%	23
					Surge	70%	30%	0%	0%	12
					Non-surge	64%	36%	0%	0%	11
		Inland County	Holmes			65%	17%	0%	17%	17
			Washington			53%	41%	5%	0%	23
	Mobile homes	West	Total			54%	39%	1%	5%	37
			Category 1			54%	46%	0%	0%	3
			Category 2			47%	0%	0%	53%	3
			Category 3			47%	0%	0%	53%	3
			Category 4			68%	32%	0%	0%	6
			Category 5			68%	32%	0%	0%	6
			Non-Surge			44%	56%	0%	0%	10
			Inland			56%	41%	3%	0%	15
		Coastal County	Bay	Risk Zone	Total	37%	63%	0%	0%	4
					Surge	54%	46%	0%	0%	3
					Non-surge	0%	100%	0%	0%	1
			Escambia	Risk Zone	Total	100%	0%	0%	0%	3
					Non-surge	100%	0%	0%	0%	3
			Santa Rosa	Risk Zone	Total	26%	74%	0%	0%	5
					Surge	100%	0%	0%	0%	1
					Non-surge	17%	83%	0%	0%	4
			Walton	Risk Zone	Total	60%	22%	0%	17%	10
					Surge	58%	21%	0%	20%	8
					Non-surge	72%	28%	0%	0%	2
		Inland County	Holmes			57%	38%	4%	0%	9
			Washington			53%	47%	0%	0%	6

						Vehicle Availability During an Evacuation	
						Mean	Unweighted Count
Type of housing	Site built homes	West	Total			2.07	2,061
			Category 1			2.01	505
			Category 2			2.05	487
			Category 3			2.05	487
			Category 4			1.98	408
			Category 5			1.98	408
			Non-Surge			2.12	439
			Inland			2.29	222
		Coastal County	Bay	Risk Zone	Total	2.09	371
					Surge	2.13	237
					Non-surge	2.04	134
			Escambia	Risk Zone	Total	1.90	379
					Surge	1.84	288
					Non-surge	2.11	91
			Okaloosa	Risk Zone	Total	2.02	392
					Surge	1.99	345
					Non-surge	2.17	47
			Santa Rosa	Risk Zone	Total	2.16	367
					Surge	2.14	278
					Non-surge	2.19	89
			Walton	Risk Zone	Total	2.07	330
					Surge	2.05	252
					Non-surge	2.15	78
		Inland County	Holmes			2.23	110
			Washington			2.35	112
	Mobile homes	West	Total			1.98	232
			Category 1			3.66	23
			Category 2			2.05	35
			Category 3			2.05	35
			Category 4			1.73	41
			Category 5			1.73	41
			Non-Surge			1.74	55
			Inland			1.91	78
		Coastal County	Bay	Risk Zone	Total	1.88	27
					Surge	2.33	16
					Non-surge	1.40	11
			Escambia	Risk Zone	Total	2.49	20
					Surge	3.21	11
					Non-surge	1.53	9
			Okaloosa	Risk Zone	Total	2.42	7
					Surge	1.74	4
					Non-surge	2.75	3
			Santa Rosa	Risk Zone	Total	1.63	30
					Surge	1.64	20
					Non-surge	1.63	10
			Walton	Risk Zone	Total	1.98	70
					Surge	2.11	48
					Non-surge	1.69	22
		Inland County	Holmes			1.73	40
			Washington			2.08	38

						Vehicle Availability During an Evacuation		
						No car	At least 1 car	Total
						Row %	Row %	Unweighted Count
Type of housing	Site built homes	West	Total			2%	98%	2,057
			Category 1			1%	99%	504
			Category 2			1%	99%	487
			Category 3			1%	99%	487
			Category 4			2%	98%	407
			Category 5			2%	98%	407
			Non-Surge			2%	98%	438
			Inland			2%	98%	221
		Coastal County	Bay	Risk Zone	Total	2%	98%	371
					Surge	2%	98%	237
					Non-surge	4%	96%	134
			Escambia	Risk Zone	Total	1%	99%	378
					Surge	2%	98%	287
					Non-surge	1%	99%	91
			Okaloosa	Risk Zone	Total	2%	98%	392
					Surge	2%	98%	345
					Non-surge	1%	99%	47
			Santa Rosa	Risk Zone	Total	1%	99%	366
					Surge	1%	99%	277
					Non-surge	0%	100%	89
			Walton	Risk Zone	Total	1%	99%	329
					Surge	0%	100%	252
					Non-surge	5%	95%	77
		Inland County	Holmes			2%	98%	110
			Washington			1%	99%	111
	Mobile homes	West	Total			7%	93%	229
			Category 1			0%	100%	23
			Category 2			0%	100%	35
			Category 3			0%	100%	35
			Category 4			8%	92%	40
			Category 5			8%	92%	40
			Non-Surge			8%	92%	54
			Inland			8%	92%	77
		Coastal County	Bay	Risk Zone	Total	7%	93%	27
					Surge	0%	100%	16
					Non-surge	15%	85%	11
			Escambia	Risk Zone	Total	21%	79%	20
					Surge	26%	74%	11
					Non-surge	14%	86%	9
			Okaloosa	Risk Zone	Total	0%	100%	7
					Surge	0%	100%	4
					Non-surge	0%	100%	3
			Santa Rosa	Risk Zone	Total	0%	100%	30
					Surge	0%	100%	20
					Non-surge	0%	100%	10
			Walton	Risk Zone	Total	2%	98%	68
					Surge	0%	100%	47
					Non-surge	8%	92%	21
		Inland County	Holmes			3%	97%	39
			Washington			12%	88%	38

						Vehicle Use During an Evacuation	
						Mean	Unweighted Count
Type of housing	Site built homes	West	Total			1.42	2,061
			Category 1			1.54	505
			Category 2			1.38	487
			Category 3			1.38	487
			Category 4			1.37	408
			Category 5			1.37	408
			Non-Surge			1.37	439
			Inland			1.49	222
		Coastal County	Bay	Risk Zone	Total	1.35	371
					Surge	1.39	237
					Non-surge	1.29	134
			Escambia	Risk Zone	Total	1.39	379
					Surge	1.39	288
					Non-surge	1.38	91
			Okaloosa	Risk Zone	Total	1.46	392
					Surge	1.47	345
					Non-surge	1.38	47
			Santa Rosa	Risk Zone	Total	1.41	367
					Surge	1.47	278
					Non-surge	1.27	89
			Walton	Risk Zone	Total	1.47	330
					Surge	1.42	252
					Non-surge	1.65	78
		Inland County	Holmes			1.55	110
			Washington			1.43	112
	Mobile homes	West	Total			1.45	232
			Category 1			1.63	23
			Category 2			1.41	35
			Category 3			1.41	35
			Category 4			1.55	41
			Category 5			1.55	41
			Non-Surge			1.43	55
			Inland			1.38	78
		Coastal County	Bay	Risk Zone	Total	1.28	27
					Surge	1.15	16
					Non-surge	1.45	11
			Escambia	Risk Zone	Total	1.80	20
					Surge	1.89	11
					Non-surge	1.70	9
			Okaloosa	Risk Zone	Total	1.31	7
					Surge	1.67	4
					Non-surge	1.13	3
			Santa Rosa	Risk Zone	Total	1.14	30
					Surge	1.14	20
					Non-surge	1.13	10
			Walton	Risk Zone	Total	1.64	70
					Surge	1.68	48
					Non-surge	1.55	22
		Inland County	Holmes			1.27	40
			Washington			1.50	38

						Percent of Available Vehicles Used in Evacuation	
						Mean	Unweighted Count
Type of housing	Site built homes	West	Total			.76	2,061
			Category 1			.85	505
			Category 2			.74	487
			Category 3			.74	487
			Category 4			.75	408
			Category 5			.75	408
			Non-Surge			.73	439
			Inland			.71	222
		Coastal County	Bay	Risk Zone	Total	.72	371
					Surge	.73	237
					Non-surge	.70	134
			Escambia	Risk Zone	Total	.81	379
					Surge	.84	288
					Non-surge	.71	91
			Okaloosa	Risk Zone	Total	.79	392
					Surge	.80	345
					Non-surge	.73	47
			Santa Rosa	Risk Zone	Total	.70	367
					Surge	.73	278
					Non-surge	.64	89
			Walton	Risk Zone	Total	.81	330
					Surge	.77	252
					Non-surge	.95	78
		Inland County	Holmes			.74	110
			Washington			.68	112
	Mobile homes	West	Total			.78	232
			Category 1			.69	23
			Category 2			.72	35
			Category 3			.72	35
			Category 4			.89	41
			Category 5			.89	41
			Non-Surge			.82	55
			Inland			.73	78
		Coastal County	Bay	Risk Zone	Total	.80	27
					Surge	.71	16
					Non-surge	.92	11
			Escambia	Risk Zone	Total	.80	20
					Surge	.66	11
					Non-surge	.97	9
			Okaloosa	Risk Zone	Total	.61	7
					Surge	.97	4
					Non-surge	.44	3
			Santa Rosa	Risk Zone	Total	.76	30
					Surge	.75	20
					Non-surge	.77	10
			Walton	Risk Zone	Total	.87	70
					Surge	.86	48
					Non-surge	.89	22
		Inland County	Holmes			.77	40
			Washington			.68	38

						If you evacuated, would you take a motor home or pull a trailer, boat, or camper?				
						Yes	No	Don't know	Other	Total
						Row %	Row %	Row %	Row %	Unweighted Count
Type of housing	Site built homes	West	Total			11%	88%	1%	0%	2,014
			Category 1			11%	87%	1%	0%	500
			Category 2			13%	84%	1%	1%	478
			Category 3			13%	84%	1%	1%	478
			Category 4			10%	89%	0%	0%	395
			Category 5			10%	89%	0%	0%	395
			Non-Surge			9%	91%	1%	0%	426
			Inland			14%	85%	0%	0%	215
		Coastal County	Bay	Risk Zone	Total	13%	86%	0%	0%	359
					Surge	16%	84%	0%	0%	231
					Non-surge	10%	90%	1%	0%	128
			Escambia	Risk Zone	Total	8%	89%	1%	1%	369
					Surge	9%	88%	1%	2%	280
					Non-surge	6%	94%	0%	0%	89
			Okaloosa	Risk Zone	Total	10%	89%	1%	0%	381
					Surge	10%	89%	1%	0%	336
					Non-surge	8%	90%	2%	0%	45
			Santa Rosa	Risk Zone	Total	15%	85%	1%	0%	364
					Surge	18%	82%	1%	0%	275
					Non-surge	6%	94%	0%	0%	89
			Walton	Risk Zone	Total	9%	89%	2%	0%	326
					Surge	7%	90%	2%	0%	251
					Non-surge	13%	86%	1%	0%	75
		Inland County	Holmes			12%	88%	0%	0%	105
			Washington			16%	83%	0%	0%	110
	Mobile homes	West	Total			13%	85%	1%	1%	225
			Category 1			20%	72%	8%	0%	23
			Category 2			24%	72%	4%	0%	35
			Category 3			24%	72%	4%	0%	35
			Category 4			13%	87%	0%	0%	40
			Category 5			13%	87%	0%	0%	40
			Non-Surge			4%	93%	0%	3%	51
			Inland			15%	85%	0%	0%	76
		Coastal County	Bay	Risk Zone	Total	4%	96%	0%	0%	25
					Surge	0%	100%	0%	0%	16
					Non-surge	10%	90%	0%	0%	9
			Escambia	Risk Zone	Total	10%	78%	5%	8%	18
					Surge	18%	73%	9%	0%	10
					Non-surge	0%	83%	0%	17%	8
			Okaloosa	Risk Zone	Total	9%	91%	0%	0%	7
					Surge	0%	100%	0%	0%	4
					Non-surge	13%	87%	0%	0%	3
			Santa Rosa	Risk Zone	Total	14%	86%	0%	0%	30
					Surge	22%	78%	0%	0%	20
					Non-surge	0%	100%	0%	0%	10
			Walton	Risk Zone	Total	16%	81%	2%	0%	69
					Surge	22%	74%	3%	0%	48
					Non-surge	1%	99%	0%	0%	21
		Inland County	Holmes			18%	81%	1%	0%	39
			Washington			11%	89%	0%	0%	37

						Household Members Need Assistance to Evacuate			
						Yes	No	Not sure	Total
						Row %	Row %	Row %	Unweighted Count
Type of housing	Site built homes	West	Total			6%	93%	1%	2,061
			Category 1			4%	95%	1%	505
			Category 2			5%	94%	2%	487
			Category 3			5%	94%	2%	487
			Category 4			8%	91%	1%	408
			Category 5			8%	91%	1%	408
			Non-Surge			6%	93%	1%	439
			Inland			11%	89%	0%	222
		Coastal County	Bay	Risk Zone	Total	5%	93%	2%	371
					Surge	5%	92%	2%	237
					Non-surge	5%	93%	2%	134
			Escambia	Risk Zone	Total	8%	91%	1%	379
					Surge	8%	91%	1%	288
					Non-surge	8%	92%	0%	91
			Okaloosa	Risk Zone	Total	5%	95%	0%	392
					Surge	5%	95%	0%	345
					Non-surge	3%	97%	0%	47
			Santa Rosa	Risk Zone	Total	3%	96%	1%	367
					Surge	3%	95%	1%	278
					Non-surge	3%	97%	0%	89
			Walton	Risk Zone	Total	7%	92%	1%	330
					Surge	6%	93%	1%	252
					Non-surge	10%	88%	1%	78
		Inland County	Holmes			10%	89%	0%	110
			Washington			12%	88%	0%	112
	Mobile homes	West	Total			11%	88%	1%	232
			Category 1			2%	98%	0%	23
			Category 2			4%	95%	1%	35
			Category 3			4%	95%	1%	35
			Category 4			7%	93%	0%	41
			Category 5			7%	93%	0%	41
			Non-Surge			17%	81%	3%	55
			Inland			13%	86%	1%	78
		Coastal County	Bay	Risk Zone	Total	9%	85%	6%	27
					Surge	0%	100%	0%	16
					Non-surge	19%	68%	13%	11
			Escambia	Risk Zone	Total	25%	75%	0%	20
					Surge	0%	100%	0%	11
					Non-surge	58%	42%	0%	9
			Okaloosa	Risk Zone	Total	0%	100%	0%	7
					Surge	0%	100%	0%	4
					Non-surge	0%	100%	0%	3
			Santa Rosa	Risk Zone	Total	12%	86%	2%	30
					Surge	18%	80%	2%	20
					Non-surge	3%	97%	0%	10
			Walton	Risk Zone	Total	4%	96%	0%	70
					Surge	4%	96%	0%	48
					Non-surge	5%	95%	0%	22
		Inland County	Holmes			11%	89%	0%	40
			Washington			16%	82%	2%	38

						Type of Assistance Needed During Evacuation					
						Transportation only	Special need	Both	Don't know	Other	Total
						Row %	Row %	Row %	Row %	Row %	Unweighted Count
Type of housing	Site built homes	West	Total			23%	47%	21%	2%	6%	162
			Category 1			26%	34%	15%	0%	25%	27
			Category 2			47%	38%	4%	9%	1%	31
			Category 3			47%	38%	4%	9%	1%	31
			Category 4			20%	55%	22%	2%	1%	39
			Category 5			20%	55%	22%	2%	1%	39
			Non-Surge			15%	48%	32%	0%	5%	37
			Inland			9%	56%	28%	2%	5%	28
		Coastal County	Bay	Risk Zone	Total	21%	45%	23%	9%	2%	31
					Surge	30%	33%	19%	16%	3%	17
					Non-surge	7%	64%	29%	0%	0%	14
			Escambia	Risk Zone	Total	45%	39%	14%	1%	2%	30
					Surge	52%	43%	1%	1%	3%	23
					Non-surge	23%	26%	51%	0%	0%	7
			Okaloosa	Risk Zone	Total	16%	48%	21%	0%	15%	30
					Surge	16%	45%	23%	0%	16%	27
					Non-surge	24%	76%	0%	0%	0%	3
			Santa Rosa	Risk Zone	Total	23%	27%	20%	3%	27%	17
					Surge	27%	25%	24%	4%	19%	13
					Non-surge	8%	33%	8%	0%	51%	4
			Walton	Risk Zone	Total	12%	64%	24%	1%	0%	26
					Surge	10%	67%	21%	2%	0%	17
					Non-surge	15%	56%	29%	0%	0%	9
		Inland County	Holmes			3%	54%	28%	4%	11%	13
			Washington			14%	58%	28%	0%	0%	15
	Mobile homes	West	Total			32%	49%	20%	0%	0%	20
			Category 1			0%	100%	0%	0%	0%	1
			Category 2			100%	0%	0%	0%	0%	1
			Category 3			100%	0%	0%	0%	0%	1
			Category 4			0%	80%	20%	0%	0%	4
			Category 5			0%	80%	20%	0%	0%	4
			Non-Surge			18%	61%	20%	0%	0%	8
			Inland			45%	33%	21%	0%	0%	6
		Coastal County	Bay	Risk Zone	Total	11%	44%	44%	0%	0%	3
					Non-surge	11%	44%	44%	0%	0%	3
			Escambia	Risk Zone	Total	24%	60%	16%	0%	0%	3
					Non-surge	24%	60%	16%	0%	0%	3
			Santa Rosa	Risk Zone	Total	31%	69%	0%	0%	0%	4
					Surge	33%	67%	0%	0%	0%	3
					Non-surge	0%	100%	0%	0%	0%	1
			Walton	Risk Zone	Total	0%	76%	24%	0%	0%	4
					Surge	0%	61%	39%	0%	0%	3
					Non-surge	0%	100%	0%	0%	0%	1
		Inland County	Holmes			0%	52%	48%	0%	0%	3
			Washington			77%	20%	3%	0%	0%	3

						Who WIll Provide Evacuation Assistance				
						Within household	Friend/relative (outside)	Outside agency	Don't know	Total
						Row %	Row %	Row %	Row %	Unweighted Count
Type of housing	Site built homes	West	Total			35%	34%	26%	6%	162
			Category 1			52%	35%	13%	0%	27
			Category 2			35%	32%	30%	2%	31
			Category 3			35%	32%	30%	2%	31
			Category 4			26%	32%	30%	12%	39
			Category 5			26%	32%	30%	12%	39
			Non-Surge			35%	21%	38%	6%	37
			Inland			37%	53%	7%	3%	28
		Coastal County	Bay	Risk Zone	Total	46%	38%	12%	4%	31
					Surge	48%	50%	2%	0%	17
					Non-surge	44%	20%	27%	10%	14
			Escambia	Risk Zone	Total	13%	23%	50%	14%	30
					Surge	9%	29%	47%	15%	23
					Non-surge	23%	6%	59%	12%	7
			Okaloosa	Risk Zone	Total	38%	33%	28%	1%	30
					Surge	40%	28%	30%	1%	27
					Non-surge	15%	85%	0%	0%	3
			Santa Rosa	Risk Zone	Total	56%	28%	10%	5%	17
					Surge	58%	32%	3%	7%	13
					Non-surge	51%	17%	33%	0%	4
			Walton	Risk Zone	Total	45%	30%	25%	0%	26
					Surge	50%	31%	20%	0%	17
					Non-surge	36%	28%	36%	0%	9
		Inland County	Holmes			17%	62%	14%	7%	13
			Washington			51%	47%	2%	0%	15
	Mobile homes	West	Total			44%	40%	15%	0%	20
			Category 1			0%	0%	100%	0%	1
			Category 2			0%	100%	0%	0%	1
			Category 3			0%	100%	0%	0%	1
			Category 4			80%	20%	0%	0%	4
			Category 5			80%	20%	0%	0%	4
			Non-Surge			59%	18%	23%	0%	8
			Inland			29%	59%	12%	0%	6
		Coastal County	Bay	Risk Zone	Total	44%	11%	44%	0%	3
					Non-surge	44%	11%	44%	0%	3
			Escambia	Risk Zone	Total	60%	24%	16%	0%	3
					Non-surge	60%	24%	16%	0%	3
			Santa Rosa	Risk Zone	Total	49%	31%	20%	0%	4
					Surge	53%	33%	13%	0%	3
					Non-surge	0%	0%	100%	0%	1
			Walton	Risk Zone	Total	76%	24%	0%	0%	4
					Surge	61%	39%	0%	0%	3
					Non-surge	100%	0%	0%	0%	1
		Inland County	Holmes			71%	0%	29%	0%	3
			Washington			0%	100%	0%	0%	3

						Person Needing Assistance is Registered with County			
						Yes	No	Don't know/not sure	Total
						Row %	Row %	Row %	Unweighted Count
Type of housing	Site built homes	West	Total			20%	69%	11%	162
			Category 1			10%	73%	18%	27
			Category 2			12%	71%	17%	31
			Category 3			12%	71%	17%	31
			Category 4			35%	59%	6%	39
			Category 5			35%	59%	6%	39
			Non-Surge			20%	72%	8%	37
			Inland			11%	76%	14%	28
		Coastal County	Bay	Risk Zone	Total	27%	49%	24%	31
					Surge	31%	38%	31%	17
					Non-surge	20%	67%	13%	14
			Escambia	Risk Zone	Total	25%	74%	1%	30
					Surge	29%	70%	1%	23
					Non-surge	14%	86%	0%	7
			Okaloosa	Risk Zone	Total	1%	82%	16%	30
					Surge	1%	81%	18%	27
					Non-surge	0%	100%	0%	3
			Santa Rosa	Risk Zone	Total	24%	54%	22%	17
					Surge	15%	58%	27%	13
					Non-surge	51%	41%	8%	4
			Walton	Risk Zone	Total	28%	68%	4%	26
					Surge	33%	67%	0%	17
					Non-surge	19%	68%	13%	9
		Inland County	Holmes			6%	84%	10%	13
			Washington			15%	69%	16%	15
	Mobile homes	West	Total			33%	47%	19%	20
			Category 1			100%	0%	0%	1
			Category 2			100%	0%	0%	1
			Category 3			100%	0%	0%	1
			Category 4			0%	51%	49%	4
			Category 5			0%	51%	49%	4
			Non-Surge			3%	87%	10%	8
			Inland			57%	21%	21%	6
		Coastal County	Bay	Risk Zone	Total	0%	56%	44%	3
					Non-surge	0%	56%	44%	3
			Escambia	Risk Zone	Total	0%	100%	0%	3
					Non-surge	0%	100%	0%	3
			Santa Rosa	Risk Zone	Total	51%	0%	49%	4
					Surge	47%	0%	53%	3
					Non-surge	100%	0%	0%	1
			Walton	Risk Zone	Total	0%	100%	0%	4
					Surge	0%	100%	0%	3
					Non-surge	0%	100%	0%	1
		Inland County	Holmes			0%	48%	52%	3
			Washington			97%	3%	0%	3

						Have Hurricane Evacuation Plan					
						Yes	No	Not very definite	Don't know	Other	Total
						Row %	Row %	Row %	Row %	Row %	Unweighted Count
Type of housing	Site built homes	West	Total			71%	19%	10%	0%	0%	2,061
			Category 1			74%	16%	9%	0%	0%	505
			Category 2			75%	14%	10%	0%	0%	487
			Category 3			75%	14%	10%	0%	0%	487
			Category 4			73%	18%	10%	0%	0%	408
			Category 5			73%	18%	10%	0%	0%	408
			Non-Surge			67%	24%	10%	0%	0%	439
			Inland			57%	28%	14%	0%	0%	222
		Coastal County	Bay	Risk Zone	Total	67%	24%	8%	0%	0%	371
					Surge	69%	22%	8%	0%	1%	237
					Non-surge	65%	27%	8%	0%	0%	134
			Escambia	Risk Zone	Total	70%	18%	12%	0%	0%	379
					Surge	71%	16%	13%	0%	0%	288
					Non-surge	66%	23%	10%	1%	0%	91
			Okaloosa	Risk Zone	Total	73%	19%	7%	0%	0%	392
					Surge	74%	18%	7%	0%	0%	345
					Non-surge	65%	27%	8%	0%	0%	47
			Santa Rosa	Risk Zone	Total	74%	12%	13%	0%	0%	367
					Surge	75%	12%	13%	0%	0%	278
					Non-surge	72%	15%	14%	0%	0%	89
			Walton	Risk Zone	Total	77%	15%	8%	0%	0%	330
					Surge	80%	11%	8%	0%	0%	252
					Non-surge	67%	25%	8%	0%	0%	78
		Inland County	Holmes			63%	29%	7%	0%	0%	110
			Washington			52%	28%	20%	0%	0%	112
	Mobile homes	West	Total			71%	19%	9%	1%	0%	232
			Category 1			55%	21%	24%	0%	0%	23
			Category 2			80%	4%	16%	0%	0%	35
			Category 3			80%	4%	16%	0%	0%	35
			Category 4			71%	25%	4%	0%	0%	41
			Category 5			71%	25%	4%	0%	0%	41
			Non-Surge			60%	28%	9%	3%	0%	55
			Inland			77%	15%	8%	0%	0%	78
		Coastal County	Bay	Risk Zone	Total	67%	9%	18%	6%	0%	27
					Surge	75%	17%	8%	0%	0%	16
					Non-surge	57%	0%	29%	13%	0%	11
			Escambia	Risk Zone	Total	54%	40%	6%	0%	0%	20
					Surge	62%	27%	11%	0%	0%	11
					Non-surge	43%	57%	0%	0%	0%	9
			Okaloosa	Risk Zone	Total	83%	9%	9%	0%	0%	7
					Surge	47%	26%	26%	0%	0%	4
					Non-surge	100%	0%	0%	0%	0%	3
			Santa Rosa	Risk Zone	Total	55%	27%	18%	0%	0%	30
					Surge	50%	22%	27%	0%	0%	20
					Non-surge	64%	36%	0%	0%	0%	10
			Walton	Risk Zone	Total	73%	21%	7%	0%	0%	70
					Surge	80%	14%	6%	0%	0%	48
					Non-surge	55%	36%	9%	0%	0%	22
		Inland County	Holmes			75%	20%	5%	0%	0%	40
			Washington			79%	11%	10%	0%	0%	38

					Obstacles to Evacuating		
					Yes	No	Total
					Row %	Row %	Unweighted Count
Type of housing	Site built homes	West	Total		14%	86%	2,061
			Category 1		16%	84%	505
			Category 2		12%	88%	487
			Category 3		12%	88%	487
			Category 4		14%	86%	408
			Category 5		14%	86%	408
			Non-Surge		12%	88%	439
			Inland		18%	82%	222
		Coastal County	Bay	Risk Zone Total	11%	89%	371
				Surge	11%	89%	237
				Non-surge	12%	88%	134
			Escambia	Risk Zone Total	14%	86%	379
				Surge	12%	88%	288
				Non-surge	19%	81%	91
			Okaloosa	Risk Zone Total	14%	86%	392
				Surge	14%	86%	345
				Non-surge	11%	89%	47
			Santa Rosa	Risk Zone Total	15%	85%	367
				Surge	17%	83%	278
				Non-surge	9%	91%	89
			Walton	Risk Zone Total	14%	86%	330
				Surge	16%	84%	252
				Non-surge	9%	91%	78
		Inland County	Holmes		23%	77%	110
			Washington		13%	87%	112
	Mobile homes	West	Total		12%	88%	232
			Category 1		7%	93%	23
			Category 2		11%	89%	35
			Category 3		11%	89%	35
			Category 4		12%	89%	41
			Category 5		12%	89%	41
			Non-Surge		15%	85%	55
			Inland		11%	89%	78
		Coastal County	Bay	Risk Zone Total	14%	86%	27
				Surge	8%	92%	16
				Non-surge	22%	78%	11
			Escambia	Risk Zone Total	24%	76%	20
				Surge	14%	86%	11
				Non-surge	38%	62%	9
			Okaloosa	Risk Zone Total	17%	83%	7
				Surge	26%	74%	4
				Non-surge	12%	88%	3
			Santa Rosa	Risk Zone Total	9%	91%	30
				Surge	8%	92%	20
				Non-surge	11%	89%	10
			Walton	Risk Zone Total	7%	93%	70
				Surge	10%	90%	48
				Non-surge	1%	99%	22
		Inland County	Holmes		19%	81%	40
			Washington		3%	97%	38

						Q66										
						Road obstruction	Pet	Job	Need to care for another person	Spouse/other won't leave	Lack of money	No place to go	Other	Traffic	Gas	Total
						Row %	Row %	Row %	Row %	Row %	Row %	Row %	Row %	Row %	Row %	Unweighted Count
Type of housing	Site built homes	West	Total			10%	18%	18%	10%	2%	18%	5%	15%	28%	11%	257
			Category 1			5%	15%	21%	12%	5%	8%	4%	19%	33%	6%	67
			Category 2			5%	17%	25%	3%	0%	23%	0%	17%	28%	19%	57
			Category 3			5%	17%	25%	3%	0%	23%	0%	17%	28%	19%	57
			Category 4			12%	15%	21%	9%	0%	16%	2%	10%	24%	9%	53
			Category 5			12%	15%	21%	9%	0%	16%	2%	10%	24%	9%	53
			Non-Surge			5%	27%	9%	3%	3%	26%	9%	17%	29%	9%	49
			Inland			32%	13%	8%	27%	0%	18%	17%	11%	24%	12%	31
		Coastal County	Bay	Risk Zone	Total	4%	11%	15%	5%	0%	16%	9%	8%	33%	13%	36
					Surge	7%	12%	28%	2%	0%	11%	2%	11%	22%	23%	23
					Non-surge	0%	11%	0%	8%	0%	24%	19%	5%	47%	0%	13
			Escambia	Risk Zone	Total	2%	21%	21%	2%	2%	27%	3%	12%	13%	8%	50
					Surge	2%	24%	23%	3%	0%	21%	3%	11%	12%	10%	34
					Non-surge	0%	17%	16%	2%	5%	39%	5%	13%	16%	5%	16
			Okaloosa	Risk Zone	Total	10%	18%	19%	8%	2%	16%	4%	10%	35%	3%	55
					Surge	11%	13%	21%	9%	2%	16%	4%	6%	36%	0%	49
					Non-surge	0%	60%	0%	0%	0%	16%	0%	40%	24%	24%	6
			Santa Rosa	Risk Zone	Total	3%	17%	21%	9%	6%	12%	4%	21%	42%	18%	45
					Surge	4%	12%	20%	10%	5%	13%	2%	21%	43%	16%	36
					Non-surge	0%	43%	27%	0%	11%	11%	11%	17%	41%	30%	9
			Walton	Risk Zone	Total	18%	22%	19%	14%	0%	14%	0%	30%	20%	11%	40
					Surge	13%	17%	22%	17%	0%	13%	0%	28%	23%	13%	35
					Non-surge	47%	53%	0%	0%	0%	23%	0%	38%	0%	0%	5
		Inland County	Holmes			35%	6%	8%	20%	0%	11%	22%	17%	30%	13%	17
			Washington			27%	23%	7%	38%	0%	28%	11%	2%	14%	10%	14
	Mobile homes	West	Total			17%	26%	21%	4%	0%	28%	5%	1%	6%	3%	28
			Category 1			20%	0%	0%	80%	0%	0%	0%	20%	20%	0%	2
			Category 2			0%	0%	67%	0%	0%	67%	0%	0%	0%	0%	3
			Category 3			0%	0%	67%	0%	0%	67%	0%	0%	0%	0%	3
			Category 4			0%	32%	18%	5%	0%	0%	0%	0%	28%	18%	7
			Category 5			0%	32%	18%	5%	0%	0%	0%	0%	28%	18%	7
			Non-Surge			0%	25%	0%	0%	0%	58%	18%	0%	0%	0%	8
			Inland			43%	33%	29%	0%	0%	9%	0%	0%	0%	0%	8
		Coastal County	Bay	Risk Zone	Total	0%	0%	0%	0%	0%	28%	44%	0%	0%	28%	3
					Surge	0%	0%	0%	0%	0%	0%	0%	0%	0%	100%	1
					Non-surge	0%	0%	0%	0%	0%	39%	61%	0%	0%	0%	2
			Escambia	Risk Zone	Total	0%	0%	16%	0%	0%	84%	0%	0%	0%	0%	5
					Surge	0%	0%	50%	0%	0%	50%	0%	0%	0%	0%	2
					Non-surge	0%	0%	0%	0%	0%	100%	0%	0%	0%	0%	3
			Okaloosa	Risk Zone	Total	0%	48%	52%	0%	0%	0%	0%	0%	0%	0%	2
					Surge	0%	0%	100%	0%	0%	0%	0%	0%	0%	0%	1
					Non-surge	0%	100%	0%	0%	0%	0%	0%	0%	0%	0%	1
			Santa Rosa	Risk Zone	Total	11%	89%	0%	0%	0%	0%	0%	11%	11%	0%	3
					Surge	20%	80%	0%	0%	0%	0%	0%	20%	20%	0%	2
					Non-surge	0%	100%	0%	0%	0%	0%	0%	0%	0%	0%	1
			Walton	Risk Zone	Total	0%	21%	21%	26%	0%	21%	0%	0%	32%	0%	7
					Surge	0%	17%	22%	27%	0%	22%	0%	0%	34%	0%	6
					Non-surge	0%	100%	0%	0%	0%	0%	0%	0%	0%	0%	1
		Inland County	Holmes			34%	39%	34%	0%	0%	11%	0%	0%	0%	0%	7
			Washington			100%	0%	0%	0%	0%	0%	0%	0%	0%	0%	1

Custom Tables

						Were you living in this location and at home, that is, not out of town, when Hurricane Dennis began to threaten this area in 2005?			
						Yes	No	Don't know/other	Total
						Row %	Row %	Row %	Unweighted Count
Type of housing	Site built homes	West	Total			77%	23%	1%	2,061
			Category 1			73%	26%	1%	505
			Category 2			78%	22%	0%	487
			Category 3			78%	22%	0%	487
			Category 4			79%	21%	0%	408
			Category 5			79%	21%	0%	408
			Non-Surge			75%	23%	1%	439
			Inland			80%	19%	0%	222
		Coastal County	Bay	Risk Zone	Total	72%	26%	2%	371
					Surge	76%	23%	1%	237
					Non-surge	67%	29%	4%	134
			Escambia	Risk Zone	Total	76%	23%	0%	379
					Surge	73%	27%	0%	288
					Non-surge	88%	12%	0%	91
			Okaloosa	Risk Zone	Total	77%	23%	0%	392
					Surge	77%	23%	0%	345
					Non-surge	78%	22%	0%	47
			Santa Rosa	Risk Zone	Total	78%	22%	0%	367
					Surge	82%	18%	0%	278
					Non-surge	66%	34%	0%	89
			Walton	Risk Zone	Total	78%	21%	1%	330
					Surge	76%	24%	0%	252
					Non-surge	86%	13%	1%	78
		Inland County	Holmes			82%	18%	0%	110
			Washington			79%	21%	0%	112
	Mobile homes	West	Total			72%	26%	2%	232
			Category 1			76%	22%	1%	23
			Category 2			81%	18%	1%	35
			Category 3			81%	18%	1%	35
			Category 4			72%	28%	0%	41
			Category 5			72%	28%	0%	41
			Non-Surge			78%	17%	5%	55
			Inland			66%	34%	0%	78
		Coastal County	Bay	Risk Zone	Total	63%	30%	7%	27
					Surge	84%	11%	5%	16
					Non-surge	40%	52%	8%	11
			Escambia	Risk Zone	Total	79%	21%	0%	20
					Surge	64%	36%	0%	11
					Non-surge	100%	0%	0%	9
			Okaloosa	Risk Zone	Total	78%	22%	0%	7
					Surge	33%	67%	0%	4
					Non-surge	100%	0%	0%	3
			Santa Rosa	Risk Zone	Total	81%	15%	4%	30
					Surge	84%	16%	0%	20
					Non-surge	75%	14%	11%	10
			Walton	Risk Zone	Total	78%	21%	2%	70
					Surge	77%	23%	0%	48
					Non-surge	80%	15%	5%	22
		Inland County	Holmes			69%	31%	0%	40
			Washington			63%	37%	1%	38

Custom Tables

						Did you leave your home to go someplace safer in response to the threat created by Hurricane Dennis?			
						Yes	No	Don't know	Total
						Row %	Row %	Row %	Unweighted Count
Type of housing	Site built homes	West	Total			36%	62%	3%	1,664
			Category 1			50%	47%	4%	389
			Category 2			40%	56%	4%	396
			Category 3			40%	56%	4%	396
			Category 4			32%	65%	3%	337
			Category 5			32%	65%	3%	337
			Non-Surge			28%	71%	1%	358
			Inland			19%	80%	0%	184
		Coastal County	Bay	Risk Zone	Total	29%	67%	3%	279
					Surge	33%	62%	5%	178
					Non-surge	23%	76%	1%	101
			Escambia	Risk Zone	Total	37%	61%	1%	307
					Surge	42%	56%	2%	224
					Non-surge	25%	75%	0%	83
			Okaloosa	Risk Zone	Total	38%	57%	5%	324
					Surge	36%	58%	6%	285
					Non-surge	47%	51%	1%	39
			Santa Rosa	Risk Zone	Total	47%	53%	0%	299
					Surge	49%	51%	0%	232
					Non-surge	39%	61%	0%	67
			Walton	Risk Zone	Total	35%	60%	5%	271
					Surge	42%	52%	6%	203
					Non-surge	14%	83%	2%	68
		Inland County	Holmes			16%	84%	0%	95
			Washington			22%	77%	1%	89
	Mobile homes	West	Total			40%	55%	4%	173
			Category 1			40%	60%	0%	17
			Category 2			61%	39%	0%	29
			Category 3			61%	39%	0%	29
			Category 4			29%	71%	0%	30
			Category 5			29%	71%	0%	30
			Non-Surge			50%	41%	9%	43
			Inland			32%	62%	6%	54
		Coastal County	Bay	Risk Zone	Total	35%	56%	9%	18
					Surge	37%	63%	0%	12
					Non-surge	31%	45%	25%	6
			Escambia	Risk Zone	Total	60%	40%	0%	18
					Surge	42%	58%	0%	9
					Non-surge	76%	24%	0%	9
			Okaloosa	Risk Zone	Total	86%	14%	0%	5
					Surge	80%	20%	0%	2
					Non-surge	87%	13%	0%	3
			Santa Rosa	Risk Zone	Total	42%	51%	7%	23
					Surge	58%	42%	0%	16
					Non-surge	8%	69%	23%	7
			Walton	Risk Zone	Total	36%	63%	2%	55
					Surge	34%	66%	0%	37
					Non-surge	39%	54%	6%	18
		Inland County	Holmes			38%	62%	0%	28
			Washington			26%	62%	12%	26

						Did you go to: : Read first 3 choices, then read “or someplace else?”					
						Public shelter	Friend/relative	Hotel/motel	Other	Don't know	Total
						Row %	Row %	Row %	Row %	Row %	Unweighted Count
Type of housing	Site built homes	West	Total			4%	56%	26%	12%	1%	568
			Category 1			1%	52%	29%	17%	1%	186
			Category 2			7%	57%	25%	11%	1%	149
			Category 3			7%	57%	25%	11%	1%	149
			Category 4			4%	61%	25%	9%	1%	117
			Category 5			4%	61%	25%	9%	1%	117
			Non-Surge			5%	51%	32%	11%	0%	89
			Inland			7%	82%	1%	5%	5%	27
		Coastal County	Bay	Risk Zone	Total	1%	48%	41%	8%	1%	72
					Surge	1%	48%	38%	11%	2%	54
					Non-surge	1%	48%	49%	2%	0%	18
			Escambia	Risk Zone	Total	9%	62%	17%	12%	0%	129
					Surge	9%	62%	16%	13%	0%	102
					Non-surge	5%	63%	22%	10%	0%	27
			Okaloosa	Risk Zone	Total	1%	58%	32%	7%	2%	109
					Surge	1%	58%	30%	8%	3%	96
					Non-surge	0%	56%	40%	4%	0%	13
			Santa Rosa	Risk Zone	Total	6%	52%	29%	12%	1%	138
					Surge	4%	54%	31%	10%	1%	114
					Non-surge	16%	44%	18%	22%	0%	24
			Walton	Risk Zone	Total	1%	53%	21%	24%	0%	93
					Surge	2%	54%	20%	24%	0%	86
					Non-surge	0%	40%	34%	26%	0%	7
		Inland County	Holmes			9%	69%	0%	9%	14%	12
			Washington			6%	91%	1%	2%	0%	15
	Mobile homes	West	Total			7%	73%	9%	10%	0%	72
			Category 1			0%	45%	17%	38%	0%	8
			Category 2			6%	51%	18%	23%	2%	17
			Category 3			6%	51%	18%	23%	2%	17
			Category 4			0%	88%	0%	12%	0%	11
			Category 5			0%	88%	0%	12%	0%	11
			Non-Surge			14%	74%	12%	0%	0%	19
			Inland			6%	86%	1%	7%	0%	17
		Coastal County	Bay	Risk Zone	Total	17%	33%	33%	13%	4%	8
					Surge	0%	49%	25%	20%	6%	6
					Non-surge	52%	0%	48%	0%	0%	2
			Escambia	Risk Zone	Total	16%	76%	8%	0%	0%	9
					Surge	0%	100%	0%	0%	0%	4
					Non-surge	23%	64%	12%	0%	0%	5
			Okaloosa	Risk Zone	Total	0%	87%	0%	13%	0%	3
					Surge	0%	0%	0%	100%	0%	1
					Non-surge	0%	100%	0%	0%	0%	2
			Santa Rosa	Risk Zone	Total	9%	77%	11%	3%	0%	12
					Surge	10%	75%	12%	3%	0%	10
					Non-surge	0%	100%	0%	0%	0%	2
			Walton	Risk Zone	Total	2%	61%	13%	24%	0%	23
					Surge	0%	52%	12%	36%	0%	15
					Non-surge	6%	78%	16%	0%	0%	8
		Inland County	Holmes			8%	81%	0%	11%	0%	12
			Washington			3%	94%	3%	0%	0%	5

						Where was that located? (READ)					
						Own neighborhood	Own county	Someplace else in Florida	Someplace outside Florida	Don't know	Total
						Row %	Row %	Row %	Row %	Row %	Unweighted Count
Type of housing	Site built homes	West	Total			8%	15%	30%	46%	1%	568
			Category 1			5%	13%	34%	47%	1%	186
			Category 2			8%	16%	23%	52%	2%	149
			Category 3			8%	16%	23%	52%	2%	149
			Category 4			4%	15%	33%	48%	1%	117
			Category 5			4%	15%	33%	48%	1%	117
			Non-Surge			13%	10%	35%	41%	0%	89
			Inland			15%	48%	15%	22%	0%	27
		Coastal County	Bay	Risk Zone	Total	13%	5%	37%	44%	1%	72
					Surge	18%	7%	27%	47%	2%	54
					Non-surge	1%	1%	59%	39%	0%	18
			Escambia	Risk Zone	Total	9%	27%	16%	46%	1%	129
					Surge	6%	31%	16%	46%	2%	102
					Non-surge	19%	13%	20%	49%	0%	27
			Okaloosa	Risk Zone	Total	7%	7%	35%	50%	1%	109
					Surge	5%	9%	35%	51%	1%	96
					Non-surge	17%	3%	35%	44%	1%	13
			Santa Rosa	Risk Zone	Total	6%	11%	35%	48%	1%	138
					Surge	3%	8%	34%	54%	1%	114
					Non-surge	17%	24%	39%	20%	0%	24
			Walton	Risk Zone	Total	2%	15%	34%	48%	0%	93
					Surge	1%	16%	38%	45%	0%	86
					Non-surge	10%	10%	0%	80%	0%	7
		Inland County	Holmes			29%	39%	0%	31%	0%	12
			Washington			6%	54%	24%	16%	0%	15
	Mobile homes	West	Total			17%	36%	28%	18%	2%	72
			Category 1			16%	11%	44%	11%	17%	8
			Category 2			11%	33%	33%	21%	2%	17
			Category 3			11%	33%	33%	21%	2%	17
			Category 4			33%	2%	33%	31%	0%	11
			Category 5			33%	2%	33%	31%	0%	11
			Non-Surge			22%	42%	17%	19%	0%	19
			Inland			6%	52%	30%	12%	0%	17
		Coastal County	Bay	Risk Zone	Total	16%	34%	22%	24%	4%	8
					Surge	24%	25%	10%	35%	6%	6
					Non-surge	0%	52%	48%	0%	0%	2
			Escambia	Risk Zone	Total	42%	25%	21%	11%	0%	9
					Surge	25%	39%	25%	10%	0%	4
					Non-surge	51%	19%	19%	12%	0%	5
			Okaloosa	Risk Zone	Total	13%	75%	12%	0%	0%	3
					Surge	100%	0%	0%	0%	0%	1
					Non-surge	0%	86%	14%	0%	0%	2
			Santa Rosa	Risk Zone	Total	28%	9%	25%	38%	0%	12
					Surge	29%	10%	27%	34%	0%	10
					Non-surge	0%	0%	0%	100%	0%	2
			Walton	Risk Zone	Total	8%	19%	40%	27%	6%	23
					Surge	3%	16%	56%	16%	8%	15
					Non-surge	18%	25%	8%	49%	0%	8
		Inland County	Holmes			8%	25%	47%	20%	0%	12
			Washington			3%	94%	3%	0%	0%	5

						In what state was that located?									
						Don't know	Florida	Alabama	Georgia	Tennessee	Mississippi	South Carolina	North Carolina	Other	Total
						Row %	Row %	Row %	Row %	Row %	Row %	Row %	Row %	Row %	Unweighted Count
Type of housing	Site built homes	West	Total			2%	53%	14%	15%	2%	2%	1%	1%	10%	560
			Category 1			0%	52%	16%	17%	4%	2%	2%	1%	6%	183
			Category 2			4%	47%	16%	15%	0%	1%	1%	2%	13%	147
			Category 3			4%	47%	16%	15%	0%	1%	1%	2%	13%	147
			Category 4			0%	52%	9%	16%	3%	2%	0%	1%	18%	115
			Category 5			0%	52%	9%	16%	3%	2%	0%	1%	18%	115
			Non-Surge			4%	59%	15%	12%	2%	2%	0%	0%	8%	88
			Inland			0%	78%	4%	13%	5%	0%	0%	0%	0%	27
		Coastal County	Bay	Risk Zone	Total	7%	55%	6%	19%	4%	0%	1%	2%	5%	71
					Surge	11%	52%	5%	16%	6%	0%	2%	3%	5%	53
					Non-surge	0%	61%	9%	25%	0%	0%	0%	0%	4%	18
			Escambia	Risk Zone	Total	0%	53%	10%	15%	4%	2%	0%	1%	15%	128
					Surge	0%	54%	11%	14%	3%	2%	0%	1%	15%	101
					Non-surge	0%	51%	3%	18%	6%	4%	0%	0%	17%	27
			Okaloosa	Risk Zone	Total	0%	50%	22%	16%	1%	0%	2%	2%	6%	106
					Surge	0%	49%	18%	19%	1%	0%	3%	3%	7%	94
					Non-surge	0%	56%	42%	2%	0%	0%	0%	0%	0%	12
			Santa Rosa	Risk Zone	Total	0%	52%	12%	12%	1%	4%	1%	1%	18%	136
					Surge	0%	45%	13%	14%	1%	4%	1%	1%	20%	112
					Non-surge	0%	80%	8%	2%	0%	4%	0%	0%	7%	24
			Walton	Risk Zone	Total	4%	51%	20%	16%	0%	2%	0%	0%	6%	92
					Surge	0%	55%	21%	16%	0%	2%	0%	0%	5%	85
					Non-surge	40%	20%	10%	10%	3%	0%	0%	0%	16%	7
		Inland County	Holmes			0%	69%	0%	31%	0%	0%	0%	0%	0%	12
			Washington			0%	84%	6%	1%	9%	0%	0%	0%	0%	15
	Mobile homes	West	Total			0%	81%	6%	1%	3%	1%	1%	2%	5%	70
			Category 1			0%	86%	5%	8%	0%	0%	0%	0%	0%	7
			Category 2			0%	78%	8%	3%	8%	0%	3%	0%	0%	16
			Category 3			0%	78%	8%	3%	8%	0%	3%	0%	0%	16
			Category 4			0%	69%	0%	0%	0%	0%	0%	15%	15%	11
			Category 5			0%	69%	0%	0%	0%	0%	0%	15%	15%	11
			Non-Surge			0%	81%	5%	0%	4%	4%	0%	0%	5%	19
			Inland			0%	88%	7%	0%	0%	0%	0%	0%	5%	17
		Coastal County	Bay	Risk Zone	Total	0%	75%	18%	7%	0%	0%	0%	0%	0%	7
					Surge	0%	63%	27%	11%	0%	0%	0%	0%	0%	5
					Non-surge	0%	100%	0%	0%	0%	0%	0%	0%	0%	2
			Escambia	Risk Zone	Total	0%	89%	0%	0%	0%	8%	3%	0%	0%	9
					Surge	0%	90%	0%	0%	0%	0%	10%	0%	0%	4
					Non-surge	0%	88%	0%	0%	0%	12%	0%	0%	0%	5
			Okaloosa	Risk Zone	Total	0%	100%	0%	0%	0%	0%	0%	0%	0%	3
					Surge	0%	100%	0%	0%	0%	0%	0%	0%	0%	1
					Non-surge	0%	100%	0%	0%	0%	0%	0%	0%	0%	2
			Santa Rosa	Risk Zone	Total	0%	62%	6%	0%	11%	0%	0%	0%	21%	12
					Surge	0%	66%	3%	0%	12%	0%	0%	0%	19%	10
					Non-surge	0%	0%	50%	0%	0%	0%	0%	0%	50%	2
			Walton	Risk Zone	Total	0%	71%	6%	2%	6%	0%	0%	9%	6%	22
					Surge	0%	82%	0%	4%	0%	0%	0%	14%	0%	14
					Non-surge	0%	51%	16%	0%	16%	0%	0%	0%	16%	8
		Inland County	Holmes			0%	80%	12%	0%	0%	0%	0%	0%	8%	12
			Washington			0%	100%	0%	0%	0%	0%	0%	0%	0%	5

						During the threat, did you hear either directly or indirectly anyone in an official position - such as elected officials, emergency management officials, or police - say that you and people in your location should evacuate to a safer place? That is,			
						Yes	No	Don't know	Total
						Row %	Row %	Row %	Unweighted Count
Type of housing	Site built homes	West	Total			29%	57%	13%	1,660
			Category 1			42%	39%	19%	387
			Category 2			32%	53%	15%	396
			Category 3			32%	53%	15%	396
			Category 4			25%	62%	13%	336
			Category 5			25%	62%	13%	336
			Non-Surge			26%	64%	9%	357
			Inland			9%	84%	7%	184
		Coastal County	Bay	Risk Zone	Total	34%	51%	15%	279
					Surge	36%	46%	18%	178
					Non-surge	32%	58%	10%	101
			Escambia	Risk Zone	Total	30%	63%	7%	306
					Surge	31%	61%	8%	223
					Non-surge	28%	66%	6%	83
			Okaloosa	Risk Zone	Total	35%	52%	13%	323
					Surge	35%	51%	13%	285
					Non-surge	32%	54%	14%	38
			Santa Rosa	Risk Zone	Total	28%	55%	16%	298
					Surge	31%	51%	19%	231
					Non-surge	21%	71%	8%	67
			Walton	Risk Zone	Total	29%	51%	19%	270
					Surge	34%	44%	22%	202
					Non-surge	16%	72%	12%	68
		Inland County	Holmes			6%	84%	10%	95
			Washington			12%	84%	5%	89
	Mobile homes	West	Total			30%	57%	14%	171
			Category 1			48%	37%	15%	17
			Category 2			46%	45%	8%	29
			Category 3			46%	45%	8%	29
			Category 4			28%	61%	11%	30
			Category 5			28%	61%	11%	30
			Non-Surge			23%	58%	19%	42
			Inland			25%	62%	13%	53
		Coastal County	Bay	Risk Zone	Total	47%	43%	10%	17
					Surge	38%	62%	0%	12
					Non-surge	67%	0%	33%	5
			Escambia	Risk Zone	Total	24%	56%	20%	18
					Surge	15%	52%	33%	9
					Non-surge	32%	59%	9%	9
			Okaloosa	Risk Zone	Total	11%	79%	10%	5
					Surge	80%	20%	0%	2
					Non-surge	0%	88%	12%	3
			Santa Rosa	Risk Zone	Total	37%	51%	12%	23
					Surge	47%	53%	0%	16
					Non-surge	15%	47%	38%	7
			Walton	Risk Zone	Total	32%	54%	14%	55
					Surge	38%	48%	13%	37
					Non-surge	18%	65%	16%	18
		Inland County	Holmes			13%	82%	5%	28
			Washington			39%	41%	21%	25

						During Hurricane Dennis, did officials recommend that you should evacuate or did they say it was mandatory that you must evacuate?			
						Should	Must	Don't know	Total
						Row %	Row %	Row %	Unweighted Count
Type of housing	Site built homes	West	Total			54%	29%	17%	409
			Category 1			47%	37%	16%	134
			Category 2			46%	37%	17%	107
			Category 3			46%	37%	17%	107
			Category 4			54%	22%	25%	84
			Category 5			54%	22%	25%	84
			Non-Surge			72%	14%	14%	73
			Inland			81%	19%	0%	11
		Coastal County	Bay	Risk Zone	Total	46%	31%	23%	84
					Surge	35%	39%	26%	56
					Non-surge	66%	16%	18%	28
			Escambia	Risk Zone	Total	58%	26%	16%	82
					Surge	49%	33%	18%	67
					Non-surge	81%	9%	10%	15
			Okaloosa	Risk Zone	Total	49%	31%	20%	85
					Surge	45%	33%	22%	76
					Non-surge	72%	21%	7%	9
			Santa Rosa	Risk Zone	Total	56%	33%	10%	75
					Surge	52%	38%	9%	65
					Non-surge	77%	9%	14%	10
			Walton	Risk Zone	Total	59%	24%	16%	72
					Surge	59%	26%	15%	61
					Non-surge	61%	15%	24%	11
		Inland County	Holmes			61%	39%	0%	4
			Washington			89%	11%	0%	7
	Mobile homes	West	Total			40%	29%	31%	53
			Category 1			37%	17%	45%	6
			Category 2			53%	47%	0%	12
			Category 3			53%	47%	0%	12
			Category 4			60%	40%	0%	10
			Category 5			60%	40%	0%	10
			Non-Surge			36%	35%	29%	13
			Inland			26%	12%	62%	12
		Coastal County	Bay	Risk Zone	Total	19%	56%	25%	9
					Surge	10%	53%	38%	5
					Non-surge	31%	61%	8%	4
			Escambia	Risk Zone	Total	40%	28%	32%	5
					Surge	28%	72%	0%	2
					Non-surge	44%	11%	44%	3
			Okaloosa	Risk Zone	Total	100%	0%	0%	1
					Surge	100%	0%	0%	1
			Santa Rosa	Risk Zone	Total	26%	40%	34%	7
					Surge	30%	46%	24%	6
					Non-surge	0%	0%	100%	1
			Walton	Risk Zone	Total	68%	30%	2%	19
					Surge	73%	27%	0%	14
					Non-surge	43%	48%	9%	5
		Inland County	Holmes			32%	46%	23%	5
			Washington			23%	0%	77%	7

						Were you living in this location and at home, that is, not out of town, when Hurricane Ivan began to threaten this area in 2004?			
						Yes	No	Don't know/other	Total
						Row %	Row %	Row %	Unweighted Count
Type of housing	Site built homes	West	Total			73%	26%	1%	2,061
			Category 1			70%	29%	1%	505
			Category 2			73%	26%	1%	487
			Category 3			73%	26%	1%	487
			Category 4			74%	25%	1%	408
			Category 5			74%	25%	1%	408
			Non-Surge			74%	26%	0%	439
			Inland			77%	23%	0%	222
		Coastal County	Bay	Risk Zone	Total	71%	28%	1%	371
					Surge	71%	28%	2%	237
					Non-surge	71%	29%	0%	134
			Escambia	Risk Zone	Total	74%	26%	0%	379
					Surge	70%	30%	0%	288
					Non-surge	87%	13%	0%	91
			Okaloosa	Risk Zone	Total	72%	27%	1%	392
					Surge	72%	27%	1%	345
					Non-surge	71%	29%	0%	47
			Santa Rosa	Risk Zone	Total	76%	24%	0%	367
					Surge	80%	20%	1%	278
					Non-surge	65%	35%	0%	89
			Walton	Risk Zone	Total	70%	29%	2%	330
					Surge	67%	31%	2%	252
					Non-surge	80%	20%	0%	78
		Inland County	Holmes			80%	19%	1%	110
			Washington			74%	26%	0%	112
	Mobile homes	West	Total			66%	33%	2%	232
			Category 1			81%	19%	0%	23
			Category 2			73%	21%	5%	35
			Category 3			73%	21%	5%	35
			Category 4			72%	28%	0%	41
			Category 5			72%	28%	0%	41
			Non-Surge			58%	38%	4%	55
			Inland			62%	38%	0%	78
		Coastal County	Bay	Risk Zone	Total	53%	42%	6%	27
					Surge	72%	17%	11%	16
					Non-surge	32%	68%	0%	11
			Escambia	Risk Zone	Total	75%	25%	0%	20
					Surge	64%	36%	0%	11
					Non-surge	91%	9%	0%	9
			Okaloosa	Risk Zone	Total	27%	73%	0%	7
					Surge	33%	67%	0%	4
					Non-surge	25%	75%	0%	3
			Santa Rosa	Risk Zone	Total	78%	16%	6%	30
					Surge	82%	18%	0%	20
					Non-surge	69%	14%	17%	10
			Walton	Risk Zone	Total	74%	24%	2%	70
					Surge	79%	21%	0%	48
					Non-surge	64%	31%	5%	22
		Inland County	Holmes			62%	37%	1%	40
			Washington			61%	39%	0%	38

						Did you leave your home to go someplace safer in response to the threat created by Hurricane Ivan?			
						Yes	No	Don't know	Total
						Row %	Row %	Row %	Unweighted Count
Type of housing	Site built homes	West	Total			40%	58%	2%	1,577
			Category 1			58%	39%	2%	365
			Category 2			44%	55%	1%	372
			Category 3			44%	55%	1%	372
			Category 4			42%	56%	2%	312
			Category 5			42%	56%	2%	312
			Non-Surge			27%	72%	1%	348
			Inland			15%	83%	2%	180
		Coastal County	Bay	Risk Zone	Total	23%	74%	3%	269
					Surge	28%	69%	3%	168
					Non-surge	17%	81%	3%	101
			Escambia	Risk Zone	Total	48%	52%	0%	293
					Surge	54%	46%	0%	211
					Non-surge	33%	67%	0%	82
			Okaloosa	Risk Zone	Total	42%	55%	2%	302
					Surge	45%	53%	3%	267
					Non-surge	27%	72%	1%	35
			Santa Rosa	Risk Zone	Total	56%	44%	0%	290
					Surge	62%	38%	0%	223
					Non-surge	36%	64%	0%	67
			Walton	Risk Zone	Total	43%	54%	3%	243
					Surge	49%	48%	3%	180
					Non-surge	27%	71%	3%	63
		Inland County	Holmes			11%	84%	5%	94
			Washington			18%	82%	0%	86
	Mobile homes	West	Total			50%	48%	2%	159
			Category 1			68%	32%	0%	18
			Category 2			52%	46%	2%	25
			Category 3			52%	46%	2%	25
			Category 4			38%	62%	0%	30
			Category 5			38%	62%	0%	30
			Non-Surge			70%	30%	0%	35
			Inland			41%	55%	4%	51
		Coastal County	Bay	Risk Zone	Total	32%	68%	0%	15
					Surge	7%	93%	0%	11
					Non-surge	93%	7%	0%	4
			Escambia	Risk Zone	Total	83%	17%	0%	17
					Surge	69%	31%	0%	9
					Non-surge	96%	4%	0%	8
			Okaloosa	Risk Zone	Total	63%	37%	0%	4
					Surge	80%	20%	0%	2
					Non-surge	52%	48%	0%	2
			Santa Rosa	Risk Zone	Total	80%	20%	0%	22
					Surge	86%	14%	0%	15
					Non-surge	67%	33%	0%	7
			Walton	Risk Zone	Total	41%	58%	1%	50
					Surge	39%	60%	1%	36
					Non-surge	47%	53%	0%	14
		Inland County	Holmes			32%	64%	4%	25
			Washington			51%	46%	3%	26

						Did you go: Read first 3 choices, then read “or someplace else?”					
						Public shelter	Friend/relative	Hotel/motel	Other	Don't know	Total
						Row %	Row %	Row %	Row %	Row %	Unweighted Count
Type of housing	Site built homes	West	Total			4%	56%	26%	12%	2%	622
			Category 1			2%	53%	27%	15%	2%	212
			Category 2			2%	57%	28%	12%	2%	162
			Category 3			2%	57%	28%	12%	2%	162
			Category 4			4%	55%	27%	12%	2%	134
			Category 5			4%	55%	27%	12%	2%	134
			Non-Surge			9%	56%	26%	7%	2%	88
			Inland			16%	79%	3%	2%	0%	26
		Coastal County	Bay	Risk Zone	Total	2%	52%	34%	10%	1%	58
					Surge	1%	54%	30%	14%	0%	45
					Non-surge	5%	48%	44%	1%	2%	13
			Escambia	Risk Zone	Total	3%	67%	20%	10%	0%	157
					Surge	2%	67%	21%	10%	0%	126
					Non-surge	5%	70%	18%	7%	0%	31
			Okaloosa	Risk Zone	Total	1%	51%	31%	14%	4%	123
					Surge	1%	50%	31%	15%	3%	114
					Non-surge	0%	67%	22%	2%	9%	9
			Santa Rosa	Risk Zone	Total	7%	48%	31%	12%	2%	159
					Surge	4%	51%	33%	10%	2%	136
					Non-surge	28%	30%	22%	19%	2%	23
			Walton	Risk Zone	Total	2%	55%	22%	17%	3%	99
					Surge	3%	52%	21%	21%	4%	87
					Non-surge	0%	71%	29%	0%	0%	12
		Inland County	Holmes			20%	74%	6%	0%	0%	9
			Washington			14%	81%	2%	3%	0%	17
	Mobile homes	West	Total			9%	69%	14%	8%	0%	79
			Category 1			0%	46%	22%	32%	0%	11
			Category 2			4%	59%	24%	14%	0%	14
			Category 3			4%	59%	24%	14%	0%	14
			Category 4			0%	84%	8%	9%	0%	13
			Category 5			0%	84%	8%	9%	0%	13
			Non-Surge			17%	65%	13%	4%	0%	23
			Inland			11%	77%	10%	0%	2%	18
		Coastal County	Bay	Risk Zone	Total	24%	38%	29%	10%	0%	5
					Surge	0%	0%	39%	61%	0%	2
					Non-surge	29%	45%	27%	0%	0%	3
			Escambia	Risk Zone	Total	10%	82%	9%	0%	0%	13
					Surge	0%	94%	6%	0%	0%	6
					Non-surge	16%	73%	10%	0%	0%	7
			Okaloosa	Risk Zone	Total	0%	0%	50%	50%	0%	2
					Surge	0%	0%	0%	100%	0%	1
					Non-surge	0%	0%	100%	0%	0%	1
			Santa Rosa	Risk Zone	Total	12%	67%	13%	8%	0%	18
					Surge	3%	77%	17%	2%	0%	13
					Non-surge	38%	37%	0%	25%	0%	5
			Walton	Risk Zone	Total	0%	62%	16%	22%	0%	23
					Surge	0%	48%	22%	31%	0%	16
					Non-surge	0%	96%	4%	0%	0%	7
		Inland County	Holmes			10%	86%	0%	0%	4%	9
			Washington			12%	72%	17%	0%	0%	9

						Where was that located? (READ)					
						Your own neighborhood	Someplace else in your own county	Someplace else in Florida	Someplace outside Florida	[DO NOT READ] Don't know	Total
						Row %	Row %	Row %	Row %	Row %	Unweighted Count
Type of housing	Site built homes	West	Total			10%	13%	32%	44%	1%	622
			Category 1			6%	11%	37%	45%	1%	212
			Category 2			9%	10%	36%	43%	2%	162
			Category 3			9%	10%	36%	43%	2%	162
			Category 4			11%	15%	28%	45%	1%	134
			Category 5			11%	15%	28%	45%	1%	134
			Non-Surge			13%	15%	24%	46%	2%	88
			Inland			19%	24%	20%	36%	2%	26
		Coastal County	Bay	Risk Zone	Total	10%	5%	47%	37%	1%	58
					Surge	14%	7%	47%	32%	0%	45
					Non-surge	0%	0%	49%	49%	2%	13
			Escambia	Risk Zone	Total	15%	22%	22%	40%	1%	157
					Surge	14%	19%	27%	40%	1%	126
					Non-surge	23%	35%	2%	39%	0%	31
			Okaloosa	Risk Zone	Total	4%	10%	27%	57%	2%	123
					Surge	5%	11%	29%	54%	1%	114
					Non-surge	0%	2%	4%	85%	9%	9
			Santa Rosa	Risk Zone	Total	9%	8%	39%	43%	1%	159
					Surge	8%	7%	39%	45%	1%	136
					Non-surge	17%	12%	41%	28%	2%	23
			Walton	Risk Zone	Total	7%	10%	36%	44%	3%	99
					Surge	5%	11%	38%	42%	4%	87
					Non-surge	16%	6%	23%	55%	0%	12
		Inland County	Holmes			23%	38%	0%	39%	0%	9
			Washington			16%	16%	31%	34%	3%	17
	Mobile homes	West	Total			17%	26%	31%	26%	0%	79
			Category 1			0%	21%	61%	17%	0%	11
			Category 2			14%	29%	23%	34%	0%	14
			Category 3			14%	29%	23%	34%	0%	14
			Category 4			8%	8%	25%	59%	0%	13
			Category 5			8%	8%	25%	59%	0%	13
			Non-Surge			41%	8%	22%	29%	0%	23
			Inland			7%	53%	32%	6%	2%	18
		Coastal County	Bay	Risk Zone	Total	0%	24%	66%	10%	0%	5
					Surge	0%	0%	39%	61%	0%	2
					Non-surge	0%	29%	71%	0%	0%	3
			Escambia	Risk Zone	Total	40%	32%	18%	10%	0%	13
					Surge	15%	79%	6%	0%	0%	6
					Non-surge	56%	0%	27%	17%	0%	7
			Okaloosa	Risk Zone	Total	50%	0%	0%	50%	0%	2
					Surge	100%	0%	0%	0%	0%	1
					Non-surge	0%	0%	0%	100%	0%	1
			Santa Rosa	Risk Zone	Total	19%	9%	32%	41%	0%	18
					Surge	3%	3%	40%	53%	0%	13
					Non-surge	63%	25%	6%	6%	0%	5
			Walton	Risk Zone	Total	10%	3%	34%	53%	0%	23
					Surge	0%	5%	48%	47%	0%	16
					Non-surge	33%	0%	0%	67%	0%	7
		Inland County	Holmes			0%	55%	41%	0%	4%	9
			Washington			12%	51%	27%	10%	0%	9

						In what state was that located?									
						Don't know	Florida	Alabama	Georgia	Tennessee	Mississippi	South Carolina	North Carolina	Other	Total
						Row %	Row %	Row %	Row %	Row %	Row %	Row %	Row %	Row %	Unweighted Count
Type of housing	Site built homes	West	Total			1%	55%	15%	13%	5%	4%	1%	0%	7%	608
			Category 1			0%	54%	16%	12%	6%	4%	1%	0%	7%	209
			Category 2			2%	57%	12%	12%	5%	2%	1%	1%	8%	157
			Category 3			2%	57%	12%	12%	5%	2%	1%	1%	8%	157
			Category 4			2%	54%	15%	14%	3%	4%	2%	0%	6%	132
			Category 5			2%	54%	15%	14%	3%	4%	2%	0%	6%	132
			Non-Surge			4%	53%	18%	13%	2%	7%	0%	0%	4%	85
			Inland			0%	63%	6%	18%	12%	0%	0%	0%	1%	25
		Coastal County	Bay	Risk Zone	Total	0%	63%	14%	17%	2%	0%	0%	0%	4%	57
					Surge	0%	68%	13%	10%	3%	0%	0%	0%	5%	45
					Non-surge	0%	50%	18%	32%	0%	0%	0%	0%	0%	12
			Escambia	Risk Zone	Total	1%	60%	16%	11%	3%	3%	1%	0%	5%	154
					Surge	1%	60%	19%	10%	2%	2%	1%	0%	6%	123
					Non-surge	0%	61%	8%	16%	4%	8%	1%	0%	2%	31
			Okaloosa	Risk Zone	Total	3%	42%	18%	13%	10%	3%	1%	0%	10%	120
					Surge	3%	45%	13%	13%	11%	3%	1%	0%	11%	112
					Non-surge	0%	7%	76%	17%	0%	0%	0%	0%	0%	8
			Santa Rosa	Risk Zone	Total	0%	57%	13%	13%	4%	4%	2%	0%	6%	157
					Surge	0%	54%	13%	16%	4%	4%	3%	0%	6%	135
					Non-surge	0%	71%	13%	0%	0%	9%	0%	0%	8%	22
			Walton	Risk Zone	Total	4%	54%	12%	12%	1%	7%	0%	1%	8%	95
					Surge	0%	56%	13%	14%	1%	5%	0%	1%	8%	83
					Non-surge	24%	45%	6%	0%	2%	17%	0%	0%	6%	12
		Inland County	Holmes			0%	61%	3%	32%	0%	0%	0%	0%	3%	9
			Washington			0%	65%	7%	9%	19%	0%	0%	0%	0%	16
	Mobile homes	West	Total			2%	74%	4%	4%	4%	5%	0%	2%	5%	78
			Category 1			15%	83%	2%	0%	0%	0%	0%	0%	0%	11
			Category 2			0%	66%	4%	16%	4%	10%	0%	0%	0%	14
			Category 3			0%	66%	4%	16%	4%	10%	0%	0%	0%	14
			Category 4			0%	41%	2%	12%	15%	8%	0%	12%	12%	13
			Category 5			0%	41%	2%	12%	15%	8%	0%	12%	12%	13
			Non-Surge			0%	71%	11%	0%	4%	8%	0%	0%	5%	23
			Inland			0%	94%	0%	0%	0%	0%	0%	0%	6%	17
		Coastal County	Bay	Risk Zone	Total	0%	90%	10%	0%	0%	0%	0%	0%	0%	5
					Surge	0%	39%	61%	0%	0%	0%	0%	0%	0%	2
					Non-surge	0%	100%	0%	0%	0%	0%	0%	0%	0%	3
			Escambia	Risk Zone	Total	0%	90%	10%	0%	0%	0%	0%	0%	0%	13
					Surge	0%	100%	0%	0%	0%	0%	0%	0%	0%	6
					Non-surge	0%	83%	17%	0%	0%	0%	0%	0%	0%	7
			Okaloosa	Risk Zone	Total	0%	50%	0%	0%	0%	50%	0%	0%	0%	2
					Surge	0%	100%	0%	0%	0%	0%	0%	0%	0%	1
					Non-surge	0%	0%	0%	0%	0%	100%	0%	0%	0%	1
			Santa Rosa	Risk Zone	Total	0%	59%	3%	6%	9%	13%	0%	0%	10%	18
					Surge	0%	47%	2%	9%	12%	17%	0%	0%	13%	13
					Non-surge	0%	94%	6%	0%	0%	0%	0%	0%	0%	5
			Walton	Risk Zone	Total	8%	47%	5%	11%	10%	5%	0%	8%	6%	23
					Surge	11%	53%	2%	16%	7%	0%	0%	11%	0%	16
					Non-surge	0%	33%	12%	0%	17%	17%	0%	0%	21%	7
		Inland County	Holmes			0%	100%	0%	0%	0%	0%	0%	0%	0%	8
			Washington			0%	90%	0%	0%	0%	0%	0%	0%	10%	9

						During the threat, did you hear either directly or indirectly anyone in an official position - such as elected officials, emergency management officials, or police - say that you and people in your location should evacuate to a safer place? That			
						Yes	No	Don't know	Total
						Row %	Row %	Row %	Unweighted Count
Type of housing	Site built homes	West	Total			40%	49%	12%	1,577
			Category 1			55%	31%	14%	365
			Category 2			46%	42%	12%	372
			Category 3			46%	42%	12%	372
			Category 4			43%	47%	10%	312
			Category 5			43%	47%	10%	312
			Non-Surge			29%	58%	13%	348
			Inland			11%	83%	7%	180
		Coastal County	Bay	Risk Zone	Total	36%	51%	13%	269
					Surge	38%	46%	17%	168
					Non-surge	32%	59%	9%	101
			Escambia	Risk Zone	Total	53%	40%	8%	293
					Surge	60%	34%	6%	211
					Non-surge	35%	53%	13%	82
			Okaloosa	Risk Zone	Total	38%	47%	16%	302
					Surge	41%	47%	12%	267
					Non-surge	19%	43%	38%	35
			Santa Rosa	Risk Zone	Total	46%	42%	12%	290
					Surge	51%	35%	14%	223
					Non-surge	31%	63%	5%	67
			Walton	Risk Zone	Total	39%	47%	14%	243
					Surge	47%	39%	15%	180
					Non-surge	17%	70%	13%	63
		Inland County	Holmes			13%	80%	7%	94
			Washington			9%	85%	6%	86
	Mobile homes	West	Total			33%	51%	15%	159
			Category 1			55%	32%	14%	18
			Category 2			60%	31%	9%	25
			Category 3			60%	31%	9%	25
			Category 4			32%	53%	15%	30
			Category 5			32%	53%	15%	30
			Non-Surge			21%	62%	17%	35
			Inland			27%	56%	17%	51
		Coastal County	Bay	Risk Zone	Total	16%	32%	53%	15
					Surge	8%	45%	47%	11
					Non-surge	34%	0%	67%	4
			Escambia	Risk Zone	Total	32%	68%	0%	17
					Surge	32%	68%	0%	9
					Non-surge	32%	68%	0%	8
			Okaloosa	Risk Zone	Total	31%	69%	0%	4
					Surge	80%	20%	0%	2
					Non-surge	0%	100%	0%	2
			Santa Rosa	Risk Zone	Total	46%	37%	17%	22
					Surge	60%	27%	13%	15
					Non-surge	17%	58%	26%	7
			Walton	Risk Zone	Total	41%	49%	9%	50
					Surge	51%	41%	8%	36
					Non-surge	13%	72%	14%	14
		Inland County	Holmes			39%	58%	3%	25
			Washington			15%	54%	31%	26

						During Hurricane Ivan, did officials recommend that you should evacuate or did they say it was mandatory that you must evacuate?			
						Should	Must	Don't know	Total
						Row %	Row %	Row %	Unweighted Count
Type of housing	Site built homes	West	Total			49%	37%	14%	550
			Category 1			35%	47%	18%	176
			Category 2			45%	40%	14%	154
			Category 3			45%	40%	14%	154
			Category 4			50%	39%	10%	122
			Category 5			50%	39%	10%	122
			Non-Surge			72%	16%	12%	83
			Inland			76%	6%	18%	15
		Coastal County	Bay	Risk Zone	Total	56%	28%	16%	88
					Surge	48%	36%	16%	60
					Non-surge	70%	13%	17%	28
			Escambia	Risk Zone	Total	51%	39%	9%	142
					Surge	45%	45%	10%	120
					Non-surge	80%	15%	4%	22
			Okaloosa	Risk Zone	Total	48%	40%	12%	103
					Surge	47%	40%	13%	96
					Non-surge	68%	32%	0%	7
			Santa Rosa	Risk Zone	Total	42%	41%	17%	114
					Surge	35%	46%	18%	99
					Non-surge	77%	14%	10%	15
			Walton	Risk Zone	Total	42%	39%	20%	88
					Surge	41%	41%	18%	77
					Non-surge	49%	20%	31%	11
		Inland County	Holmes			80%	0%	20%	8
			Washington			70%	15%	15%	7
	Mobile homes	West	Total			45%	42%	13%	50
			Category 1			34%	49%	17%	8
			Category 2			41%	37%	22%	12
			Category 3			41%	37%	22%	12
			Category 4			28%	68%	3%	11
			Category 5			28%	68%	3%	11
			Non-Surge			18%	68%	14%	10
			Inland			78%	12%	9%	9
		Coastal County	Bay	Risk Zone	Total	0%	81%	19%	4
					Surge	0%	50%	50%	2
					Non-surge	0%	100%	0%	2
			Escambia	Risk Zone	Total	16%	84%	0%	7
					Surge	0%	100%	0%	3
					Non-surge	31%	69%	0%	4
			Okaloosa	Risk Zone	Total	100%	0%	0%	1
					Surge	100%	0%	0%	1
			Santa Rosa	Risk Zone	Total	41%	48%	11%	8
					Surge	46%	54%	0%	7
					Non-surge	0%	0%	100%	1
			Walton	Risk Zone	Total	31%	49%	20%	21
					Surge	33%	46%	21%	18
					Non-surge	15%	85%	0%	3
		Inland County	Holmes			70%	17%	13%	6
			Washington			100%	0%	0%	3

						Were you living in this location and at home, that is, not out of town, when Hurricane Katrina began to threaten this area in 2005?			
						Yes	No	Don't know/other	Total
						Row %	Row %	Row %	Unweighted Count
Type of housing	Site built homes	West	Total			78%	21%	1%	2,061
			Category 1			74%	26%	0%	505
			Category 2			76%	24%	1%	487
			Category 3			76%	24%	1%	487
			Category 4			81%	18%	1%	408
			Category 5			81%	18%	1%	408
			Non-Surge			78%	21%	1%	439
			Inland			83%	13%	3%	222
		Coastal County	Bay	Risk Zone	Total	73%	26%	1%	371
					Surge	75%	24%	1%	237
					Non-surge	71%	28%	1%	134
			Escambia	Risk Zone	Total	78%	22%	1%	379
					Surge	75%	25%	0%	288
					Non-surge	86%	12%	2%	91
			Okaloosa	Risk Zone	Total	78%	21%	1%	392
					Surge	78%	21%	1%	345
					Non-surge	76%	24%	0%	47
			Santa Rosa	Risk Zone	Total	80%	20%	0%	367
					Surge	80%	19%	0%	278
					Non-surge	78%	22%	0%	89
			Walton	Risk Zone	Total	76%	23%	1%	330
					Surge	75%	25%	1%	252
					Non-surge	82%	16%	2%	78
		Inland County	Holmes			80%	13%	7%	110
			Washington			86%	14%	0%	112
	Mobile homes	West	Total			71%	28%	1%	232
			Category 1			79%	21%	0%	23
			Category 2			81%	19%	0%	35
			Category 3			81%	19%	0%	35
			Category 4			75%	25%	0%	41
			Category 5			75%	25%	0%	41
			Non-Surge			76%	21%	3%	55
			Inland			62%	37%	1%	78
		Coastal County	Bay	Risk Zone	Total	62%	38%	0%	27
					Surge	82%	18%	0%	16
					Non-surge	40%	60%	0%	11
			Escambia	Risk Zone	Total	78%	22%	0%	20
					Surge	61%	39%	0%	11
					Non-surge	100%	0%	0%	9
			Okaloosa	Risk Zone	Total	87%	13%	0%	7
					Surge	59%	41%	0%	4
					Non-surge	100%	0%	0%	3
			Santa Rosa	Risk Zone	Total	72%	22%	6%	30
					Surge	74%	26%	0%	20
					Non-surge	69%	14%	17%	10
			Walton	Risk Zone	Total	83%	17%	0%	70
					Surge	84%	16%	0%	48
					Non-surge	79%	21%	0%	22
		Inland County	Holmes			66%	34%	0%	40
			Washington			58%	40%	2%	38

						Did you leave your home to go someplace safer in response to the threat created by Hurricane Katrina?			
						Yes	No	Don't know	Total
						Row %	Row %	Row %	Unweighted Count
Type of housing	Site built homes	West	Total			14%	84%	1%	1,656
			Category 1			18%	79%	3%	387
			Category 2			18%	80%	2%	386
			Category 3			18%	80%	2%	386
			Category 4			14%	85%	1%	335
			Category 5			14%	85%	1%	335
			Non-Surge			9%	90%	0%	355
			Inland			11%	89%	0%	193
		Coastal County	Bay	Risk Zone	Total	8%	91%	2%	278
					Surge	11%	86%	2%	176
					Non-surge	3%	97%	0%	102
			Escambia	Risk Zone	Total	17%	81%	1%	304
					Surge	22%	77%	2%	223
					Non-surge	6%	94%	0%	81
			Okaloosa	Risk Zone	Total	16%	82%	2%	326
					Surge	13%	85%	2%	289
					Non-surge	34%	66%	1%	37
			Santa Rosa	Risk Zone	Total	14%	85%	0%	293
					Surge	16%	83%	0%	221
					Non-surge	8%	92%	0%	72
			Walton	Risk Zone	Total	19%	79%	2%	262
					Surge	22%	75%	3%	199
					Non-surge	10%	90%	0%	63
		Inland County	Holmes			8%	92%	0%	96
			Washington			13%	87%	0%	97
	Mobile homes	West	Total			22%	78%	0%	171
			Category 1			28%	72%	0%	17
			Category 2			32%	68%	0%	27
			Category 3			32%	68%	0%	27
			Category 4			23%	77%	0%	32
			Category 5			23%	77%	0%	32
			Non-Surge			9%	91%	0%	41
			Inland			27%	73%	0%	54
		Coastal County	Bay	Risk Zone	Total	9%	91%	0%	18
					Surge	4%	96%	0%	13
					Non-surge	20%	80%	0%	5
			Escambia	Risk Zone	Total	20%	80%	0%	17
					Surge	28%	72%	0%	8
					Non-surge	13%	87%	0%	9
			Okaloosa	Risk Zone	Total	29%	71%	0%	6
					Surge	89%	11%	0%	3
					Non-surge	12%	88%	0%	3
			Santa Rosa	Risk Zone	Total	29%	71%	0%	21
					Surge	42%	58%	0%	14
					Non-surge	4%	96%	0%	7
			Walton	Risk Zone	Total	18%	82%	0%	55
					Surge	24%	76%	0%	38
					Non-surge	3%	97%	0%	17
		Inland County	Holmes			26%	74%	0%	27
			Washington			28%	72%	0%	27

						Did you go to: : Read first 3 choices, then read “or someplace else?”					
						Public shelter	Friend/relative	Hotel/motel	Other	Don't know	Total
						Row %	Row %	Row %	Row %	Row %	Unweighted Count
Type of housing	Site built homes	West	Total			6%	62%	16%	15%	2%	240
			Category 1			0%	53%	20%	26%	1%	75
			Category 2			12%	62%	13%	10%	3%	64
			Category 3			12%	62%	13%	10%	3%	64
			Category 4			5%	66%	23%	5%	1%	51
			Category 5			5%	66%	23%	5%	1%	51
			Non-Surge			5%	64%	8%	20%	3%	31
			Inland			8%	77%	7%	6%	1%	19
		Coastal County	Bay	Risk Zone	Total	7%	55%	23%	11%	4%	23
					Surge	8%	55%	26%	10%	0%	18
					Non-surge	0%	55%	0%	13%	32%	5
			Escambia	Risk Zone	Total	1%	79%	14%	5%	1%	61
					Surge	0%	81%	15%	3%	1%	54
					Non-surge	5%	62%	5%	29%	0%	7
			Okaloosa	Risk Zone	Total	0%	69%	20%	10%	1%	51
					Surge	0%	61%	23%	14%	1%	42
					Non-surge	0%	86%	12%	2%	0%	9
			Santa Rosa	Risk Zone	Total	16%	45%	16%	21%	2%	42
					Surge	15%	49%	19%	15%	3%	35
					Non-surge	23%	23%	0%	54%	0%	7
			Walton	Risk Zone	Total	8%	47%	14%	30%	2%	44
					Surge	9%	45%	13%	31%	2%	41
					Non-surge	0%	60%	16%	24%	0%	3
		Inland County	Holmes			0%	95%	5%	0%	0%	8
			Washington			12%	69%	9%	9%	2%	11
	Mobile homes	West	Total			4%	74%	9%	13%	0%	39
			Category 1			0%	53%	0%	47%	0%	5
			Category 2			6%	79%	0%	15%	0%	8
			Category 3			6%	79%	0%	15%	0%	8
			Category 4			0%	62%	15%	23%	0%	8
			Category 5			0%	62%	15%	23%	0%	8
			Non-Surge			10%	40%	50%	0%	0%	6
			Inland			6%	90%	2%	2%	0%	12
		Coastal County	Bay	Risk Zone	Total	0%	0%	70%	30%	0%	2
					Surge	0%	0%	0%	100%	0%	1
					Non-surge	0%	0%	100%	0%	0%	1
			Escambia	Risk Zone	Total	10%	65%	25%	0%	0%	4
					Surge	0%	100%	0%	0%	0%	2
					Non-surge	28%	0%	72%	0%	0%	2
			Okaloosa	Risk Zone	Total	0%	32%	0%	68%	0%	3
					Surge	0%	0%	0%	100%	0%	2
					Non-surge	0%	100%	0%	0%	0%	1
			Santa Rosa	Risk Zone	Total	7%	93%	0%	0%	0%	6
					Surge	8%	92%	0%	0%	0%	5
					Non-surge	0%	100%	0%	0%	0%	1
			Walton	Risk Zone	Total	0%	61%	13%	26%	0%	12
					Surge	0%	60%	14%	27%	0%	11
					Non-surge	0%	100%	0%	0%	0%	1
		Inland County	Holmes			12%	80%	3%	5%	0%	8
			Washington			0%	100%	0%	0%	0%	4

						Where was that located? (READ)					
						Own neighborhood	Own county	Someplace else in Florida	Someplace outside Florida	Don't know	Total
						Row %	Row %	Row %	Row %	Row %	Unweighted Count
Type of housing	Site built homes	West	Total			16%	19%	24%	38%	3%	240
			Category 1			7%	21%	29%	43%	1%	75
			Category 2			10%	20%	32%	34%	5%	64
			Category 3			10%	20%	32%	34%	5%	64
			Category 4			14%	15%	27%	43%	2%	51
			Category 5			14%	15%	27%	43%	2%	51
			Non-Surge			36%	8%	6%	45%	5%	31
			Inland			34%	45%	7%	13%	1%	19
		Coastal County	Bay	Risk Zone	Total	6%	9%	31%	49%	4%	23
					Surge	7%	6%	36%	50%	0%	18
					Non-surge	0%	21%	0%	46%	32%	5
			Escambia	Risk Zone	Total	12%	36%	21%	31%	1%	61
					Surge	6%	40%	22%	31%	1%	54
					Non-surge	67%	0%	5%	28%	0%	7
			Okaloosa	Risk Zone	Total	18%	5%	17%	57%	3%	51
					Surge	10%	1%	23%	62%	4%	42
					Non-surge	36%	14%	3%	47%	0%	9
			Santa Rosa	Risk Zone	Total	26%	8%	32%	24%	8%	42
					Surge	23%	9%	35%	26%	7%	35
					Non-surge	47%	4%	19%	15%	15%	7
			Walton	Risk Zone	Total	5%	19%	30%	45%	1%	44
					Surge	4%	22%	35%	38%	1%	41
					Non-surge	16%	0%	0%	84%	0%	3
		Inland County	Holmes			50%	27%	0%	23%	0%	8
			Washington			26%	53%	11%	8%	2%	11
	Mobile homes	West	Total			6%	39%	36%	17%	2%	39
			Category 1			0%	53%	37%	9%	0%	5
			Category 2			15%	50%	30%	6%	0%	8
			Category 3			15%	50%	30%	6%	0%	8
			Category 4			5%	0%	33%	51%	11%	8
			Category 5			5%	0%	33%	51%	11%	8
			Non-Surge			20%	24%	24%	32%	0%	6
			Inland			2%	54%	42%	2%	0%	12
		Coastal County	Bay	Risk Zone	Total	0%	0%	70%	30%	0%	2
					Surge	0%	0%	0%	100%	0%	1
					Non-surge	0%	0%	100%	0%	0%	1
			Escambia	Risk Zone	Total	10%	65%	0%	25%	0%	4
					Surge	0%	100%	0%	0%	0%	2
					Non-surge	28%	0%	0%	72%	0%	2
			Okaloosa	Risk Zone	Total	34%	32%	34%	0%	0%	3
					Surge	50%	0%	50%	0%	0%	2
					Non-surge	0%	100%	0%	0%	0%	1
			Santa Rosa	Risk Zone	Total	0%	43%	52%	5%	0%	6
					Surge	0%	45%	55%	0%	0%	5
					Non-surge	0%	0%	0%	100%	0%	1
			Walton	Risk Zone	Total	8%	7%	26%	49%	10%	12
					Surge	4%	7%	28%	51%	10%	11
					Non-surge	100%	0%	0%	0%	0%	1
		Inland County	Holmes			5%	24%	68%	3%	0%	8
			Washington			0%	85%	15%	0%	0%	4

						In what state was that located?									
						Don't know	Florida	Alabama	Georgia	Tennessee	Mississippi	South Carolina	North Carolina	Other	Total
						Row %	Row %	Row %	Row %	Row %	Row %	Row %	Row %	Row %	Unweighted Count
Type of housing	Site built homes	West	Total			2%	61%	14%	12%	1%	3%	1%	1%	6%	230
			Category 1			0%	57%	16%	14%	2%	6%	2%	0%	3%	73
			Category 2			2%	65%	15%	13%	0%	0%	2%	0%	4%	60
			Category 3			2%	65%	15%	13%	0%	0%	2%	0%	4%	60
			Category 4			0%	56%	8%	14%	2%	4%	0%	3%	13%	50
			Category 5			0%	56%	8%	14%	2%	4%	0%	3%	13%	50
			Non-Surge			11%	52%	21%	5%	3%	0%	0%	0%	8%	29
			Inland			0%	87%	1%	12%	0%	0%	0%	0%	0%	18
		Coastal County	Bay	Risk Zone	Total	0%	48%	12%	29%	5%	0%	0%	0%	6%	22
					Surge	0%	50%	14%	24%	5%	0%	0%	0%	7%	18
					Non-surge	0%	32%	0%	68%	0%	0%	0%	0%	0%	4
			Escambia	Risk Zone	Total	0%	69%	14%	5%	2%	3%	0%	0%	7%	59
					Surge	0%	69%	15%	6%	0%	4%	0%	0%	7%	52
					Non-surge	0%	72%	0%	5%	19%	0%	0%	0%	5%	7
			Okaloosa	Risk Zone	Total	2%	41%	24%	12%	2%	5%	2%	3%	9%	49
					Surge	3%	36%	16%	17%	3%	8%	3%	5%	10%	40
					Non-surge	0%	53%	41%	0%	0%	0%	0%	0%	7%	9
			Santa Rosa	Risk Zone	Total	0%	73%	8%	9%	0%	4%	0%	0%	6%	39
					Surge	0%	72%	6%	11%	0%	5%	0%	0%	7%	33
					Non-surge	0%	82%	18%	0%	0%	0%	0%	0%	0%	6
			Walton	Risk Zone	Total	8%	55%	14%	16%	1%	0%	2%	1%	3%	43
					Surge	0%	61%	16%	19%	1%	0%	3%	1%	0%	40
					Non-surge	60%	16%	0%	0%	0%	0%	0%	0%	24%	3
		Inland County	Holmes			0%	77%	5%	18%	0%	0%	0%	0%	0%	8
			Washington			0%	91%	0%	9%	0%	0%	0%	0%	0%	10
	Mobile homes	West	Total			0%	83%	8%	5%	0%	0%	0%	4%	0%	38
			Category 1			0%	91%	0%	9%	0%	0%	0%	0%	0%	5
			Category 2			0%	94%	0%	6%	0%	0%	0%	0%	0%	8
			Category 3			0%	94%	0%	6%	0%	0%	0%	0%	0%	8
			Category 4			0%	42%	24%	13%	0%	0%	0%	21%	0%	7
			Category 5			0%	42%	24%	13%	0%	0%	0%	21%	0%	7
			Non-Surge			0%	68%	32%	0%	0%	0%	0%	0%	0%	6
			Inland			0%	98%	0%	2%	0%	0%	0%	0%	0%	12
		Coastal County	Bay	Risk Zone	Total	0%	70%	0%	30%	0%	0%	0%	0%	0%	2
					Surge	0%	0%	0%	100%	0%	0%	0%	0%	0%	1
					Non-surge	0%	100%	0%	0%	0%	0%	0%	0%	0%	1
			Escambia	Risk Zone	Total	0%	75%	25%	0%	0%	0%	0%	0%	0%	4
					Surge	0%	100%	0%	0%	0%	0%	0%	0%	0%	2
					Non-surge	0%	28%	72%	0%	0%	0%	0%	0%	0%	2
			Okaloosa	Risk Zone	Total	0%	100%	0%	0%	0%	0%	0%	0%	0%	3
					Surge	0%	100%	0%	0%	0%	0%	0%	0%	0%	2
					Non-surge	0%	100%	0%	0%	0%	0%	0%	0%	0%	1
			Santa Rosa	Risk Zone	Total	0%	95%	5%	0%	0%	0%	0%	0%	0%	6
					Surge	0%	100%	0%	0%	0%	0%	0%	0%	0%	5
					Non-surge	0%	0%	100%	0%	0%	0%	0%	0%	0%	1
			Walton	Risk Zone	Total	0%	46%	21%	16%	0%	0%	0%	18%	0%	11
					Surge	0%	43%	22%	17%	0%	0%	0%	19%	0%	10
					Non-surge	0%	100%	0%	0%	0%	0%	0%	0%	0%	1
		Inland County	Holmes			0%	97%	0%	3%	0%	0%	0%	0%	0%	8
			Washington			0%	100%	0%	0%	0%	0%	0%	0%	0%	4

						During the threat, did you hear either directly or indirectly anyone in an official position - such as elected officials, emergency management officials, or police - say that you and people in your location should evacuate to a safer place? That			
						Yes	No	Don't know	Total
						Row %	Row %	Row %	Unweighted Count
Type of housing	Site built homes	West	Total			13%	78%	9%	1,656
			Category 1			18%	71%	12%	387
			Category 2			13%	78%	9%	386
			Category 3			13%	78%	9%	386
			Category 4			16%	73%	11%	335
			Category 5			16%	73%	11%	335
			Non-Surge			10%	84%	6%	355
			Inland			5%	88%	7%	193
		Coastal County	Bay	Risk Zone	Total	13%	74%	13%	278
					Surge	14%	72%	14%	176
					Non-surge	11%	76%	12%	102
			Escambia	Risk Zone	Total	19%	75%	6%	304
					Surge	21%	71%	7%	223
					Non-surge	13%	85%	2%	81
			Okaloosa	Risk Zone	Total	16%	74%	10%	326
					Surge	17%	72%	11%	289
					Non-surge	10%	86%	3%	37
			Santa Rosa	Risk Zone	Total	12%	80%	8%	293
					Surge	14%	77%	10%	221
					Non-surge	5%	91%	4%	72
			Walton	Risk Zone	Total	10%	79%	11%	262
					Surge	10%	78%	12%	199
					Non-surge	10%	84%	5%	63
		Inland County	Holmes			2%	93%	5%	96
			Washington			7%	85%	8%	97
	Mobile homes	West	Total			16%	74%	11%	171
			Category 1			17%	67%	17%	17
			Category 2			28%	63%	10%	27
			Category 3			28%	63%	10%	27
			Category 4			19%	73%	8%	32
			Category 5			19%	73%	8%	32
			Non-Surge			14%	76%	10%	41
			Inland			10%	78%	12%	54
		Coastal County	Bay	Risk Zone	Total	31%	61%	8%	18
					Surge	23%	74%	2%	13
					Non-surge	48%	33%	20%	5
			Escambia	Risk Zone	Total	12%	88%	0%	17
					Surge	11%	89%	0%	8
					Non-surge	13%	87%	0%	9
			Okaloosa	Risk Zone	Total	10%	81%	9%	6
					Surge	44%	56%	0%	3
					Non-surge	0%	88%	12%	3
			Santa Rosa	Risk Zone	Total	39%	46%	15%	21
					Surge	48%	37%	15%	14
					Non-surge	21%	63%	17%	7
			Walton	Risk Zone	Total	12%	75%	13%	55
					Surge	13%	73%	14%	38
					Non-surge	9%	81%	10%	17
		Inland County	Holmes			10%	87%	3%	27
			Washington			10%	69%	21%	27

						During Hurricane Katrina, did officials recommend that you should evacuate or did they say it was mandatory that you must evacuate?			
						Should	Must	Don't know	Total
						Row %	Row %	Row %	Unweighted Count
Type of housing	Site built homes	West	Total			68%	20%	12%	211
			Category 1			73%	12%	15%	68
			Category 2			56%	34%	10%	50
			Category 3			56%	34%	10%	50
			Category 4			70%	13%	16%	48
			Category 5			70%	13%	16%	48
			Non-Surge			70%	23%	8%	36
			Inland			69%	27%	3%	9
		Coastal County	Bay	Risk Zone	Total	69%	23%	9%	33
					Surge	71%	24%	5%	20
					Non-surge	65%	20%	15%	13
			Escambia	Risk Zone	Total	64%	31%	5%	58
					Surge	66%	28%	6%	47
					Non-surge	58%	42%	0%	11
			Okaloosa	Risk Zone	Total	72%	10%	18%	50
					Surge	69%	11%	19%	46
					Non-surge	100%	0%	0%	4
			Santa Rosa	Risk Zone	Total	72%	10%	18%	36
					Surge	69%	11%	20%	33
					Non-surge	100%	0%	0%	3
			Walton	Risk Zone	Total	60%	20%	20%	25
					Surge	60%	19%	21%	20
					Non-surge	60%	25%	16%	5
		Inland County	Holmes			80%	0%	20%	2
			Washington			67%	33%	0%	7
	Mobile homes	West	Total			64%	31%	5%	30
			Category 1			0%	100%	0%	2
			Category 2			60%	40%	0%	6
			Category 3			60%	40%	0%	6
			Category 4			61%	39%	0%	6
			Category 5			61%	39%	0%	6
			Non-Surge			84%	16%	0%	9
			Inland			79%	0%	21%	7
		Coastal County	Bay	Risk Zone	Total	75%	25%	0%	5
					Surge	62%	38%	0%	2
					Non-surge	89%	11%	0%	3
			Escambia	Risk Zone	Total	42%	58%	0%	3
					Surge	0%	100%	0%	1
					Non-surge	72%	28%	0%	2
			Okaloosa	Risk Zone	Total	100%	0%	0%	1
					Surge	100%	0%	0%	1
			Santa Rosa	Risk Zone	Total	53%	47%	0%	6
					Surge	43%	57%	0%	4
					Non-surge	100%	0%	0%	2
			Walton	Risk Zone	Total	58%	42%	0%	8
					Surge	55%	45%	0%	6
					Non-surge	72%	28%	0%	2
		Inland County	Holmes			100%	0%	0%	4
			Washington			55%	0%	45%	3

						Is your Mobile or Manufactured home built to the stronger wind standards they started using in 1994?			
						Yes	No	Don't know	Total
						Row %	Row %	Row %	Unweighted Count
Type of housing	Mobile homes	West	Total			54%	33%	13%	227
			Category 1			46%	49%	5%	20
			Category 2			56%	30%	14%	35
			Category 3			56%	30%	14%	35
			Category 4			49%	39%	12%	41
			Category 5			49%	39%	12%	41
			Non-Surge			49%	29%	21%	55
			Inland			59%	30%	10%	76
		Coastal County	Bay	Risk Zone	Total	17%	39%	44%	26
					Surge	17%	51%	31%	15
					Non-surge	17%	25%	58%	11
			Escambia	Risk Zone	Total	45%	34%	21%	20
					Surge	44%	30%	26%	11
					Non-surge	46%	40%	14%	9
			Okaloosa	Risk Zone	Total	78%	13%	9%	7
					Surge	33%	41%	26%	4
					Non-surge	100%	0%	0%	3
			Santa Rosa	Risk Zone	Total	47%	41%	12%	29
					Surge	48%	42%	9%	19
					Non-surge	45%	38%	17%	10
			Walton	Risk Zone	Total	60%	36%	4%	69
					Surge	63%	36%	1%	47
					Non-surge	53%	34%	13%	22
		Inland County	Holmes			57%	31%	12%	39
			Washington			62%	29%	9%	37

						Was your home built after 2002?			
						Yes	No	Don't know	Total
						Row %	Row %	Row %	Unweighted Count
Type of housing	Site built homes	West	Total			18%	79%	3%	2,061
			Category 1			20%	76%	4%	505
			Category 2			16%	83%	1%	487
			Category 3			16%	83%	1%	487
			Category 4			18%	79%	3%	408
			Category 5			18%	79%	3%	408
			Non-Surge			17%	80%	4%	439
			Inland			19%	78%	2%	222
		Coastal County	Bay	Risk Zone	Total	14%	82%	4%	371
					Surge	16%	83%	1%	237
					Non-surge	10%	81%	9%	134
			Escambia	Risk Zone	Total	13%	84%	3%	379
					Surge	12%	85%	2%	288
					Non-surge	15%	81%	4%	91
			Okaloosa	Risk Zone	Total	15%	80%	5%	392
					Surge	14%	80%	6%	345
					Non-surge	19%	81%	0%	47
			Santa Rosa	Risk Zone	Total	24%	74%	1%	367
					Surge	23%	76%	1%	278
					Non-surge	28%	71%	1%	89
			Walton	Risk Zone	Total	24%	74%	1%	330
					Surge	27%	71%	2%	252
					Non-surge	15%	85%	0%	78
		Inland County	Holmes			16%	80%	4%	110
			Washington			22%	77%	1%	112

						Do you have protection for all of the windows and sliding glass doors in your house?			
						Yes	No	Don't know	Total
						Row %	Row %	Row %	Unweighted Count
Type of housing	Site built homes	West	Total			60%	39%	1%	2,061
			Category 1			60%	40%	1%	505
			Category 2			62%	38%	1%	487
			Category 3			62%	38%	1%	487
			Category 4			69%	31%	0%	408
			Category 5			69%	31%	0%	408
			Non-Surge			56%	43%	1%	439
			Inland			50%	50%	1%	222
		Coastal County	Bay	Risk Zone	Total	54%	45%	1%	371
					Surge	58%	41%	1%	237
					Non-surge	49%	51%	0%	134
			Escambia	Risk Zone	Total	60%	40%	0%	379
					Surge	59%	40%	0%	288
					Non-surge	61%	39%	0%	91
			Okaloosa	Risk Zone	Total	58%	41%	1%	392
					Surge	59%	40%	1%	345
					Non-surge	49%	49%	2%	47
			Santa Rosa	Risk Zone	Total	71%	29%	1%	367
					Surge	71%	28%	1%	278
					Non-surge	68%	30%	2%	89
			Walton	Risk Zone	Total	66%	33%	1%	330
					Surge	69%	30%	0%	252
					Non-surge	55%	44%	1%	78
		Inland County	Holmes			51%	48%	1%	110
			Washington			49%	51%	0%	112

						Have Pets			
						Yes	No	Refused	Total
						Row %	Row %	Row %	Unweighted Count
Type of housing	Site built homes	West	Total			61%	39%	0%	2,061
			Category 1			61%	39%	0%	505
			Category 2			60%	39%	1%	487
			Category 3			60%	39%	1%	487
			Category 4			63%	37%	0%	408
			Category 5			63%	37%	0%	408
			Non-Surge			59%	41%	0%	439
			Inland			65%	35%	0%	222
		Coastal County	Bay	Risk Zone	Total	59%	41%	0%	371
					Surge	65%	34%	1%	237
					Non-surge	50%	50%	0%	134
			Escambia	Risk Zone	Total	57%	43%	0%	379
					Surge	57%	43%	0%	288
					Non-surge	57%	43%	0%	91
			Okaloosa	Risk Zone	Total	60%	40%	0%	392
					Surge	58%	42%	0%	345
					Non-surge	68%	32%	0%	47
			Santa Rosa	Risk Zone	Total	67%	33%	0%	367
					Surge	66%	34%	0%	278
					Non-surge	69%	31%	0%	89
			Walton	Risk Zone	Total	61%	39%	0%	330
					Surge	61%	39%	0%	252
					Non-surge	63%	37%	0%	78
		Inland County	Holmes			68%	32%	0%	110
			Washington			62%	38%	0%	112
	Mobile homes	West	Total			67%	31%	3%	232
			Category 1			59%	41%	0%	23
			Category 2			82%	17%	1%	35
			Category 3			82%	17%	1%	35
			Category 4			67%	33%	0%	41
			Category 5			67%	33%	0%	41
			Non-Surge			63%	37%	0%	55
			Inland			66%	28%	6%	78
		Coastal County	Bay	Risk Zone	Total	74%	26%	0%	27
					Surge	68%	32%	0%	16
					Non-surge	82%	18%	0%	11
			Escambia	Risk Zone	Total	56%	44%	0%	20
					Surge	69%	31%	0%	11
					Non-surge	38%	62%	0%	9
			Okaloosa	Risk Zone	Total	36%	64%	0%	7
					Surge	59%	41%	0%	4
					Non-surge	25%	75%	0%	3
			Santa Rosa	Risk Zone	Total	64%	34%	2%	30
					Surge	64%	34%	2%	20
					Non-surge	66%	34%	0%	10
			Walton	Risk Zone	Total	75%	25%	0%	70
					Surge	73%	27%	0%	48
					Non-surge	80%	20%	0%	22
		Inland County	Holmes			63%	37%	0%	40
			Washington			69%	19%	12%	38

						Plan for Pets During a Hurricane Evacuation										
						Other	Stay behind with them	Take them to our destination with us	Leave them at home	Board them	Leave them with a friend	Leave some, take some	Don't know	Refused	Not applicable; would not evacuate	Total
						Row %	Row %	Row %	Row %	Row %	Row %	Row %	Row %	Row %	Row %	Unweighted Count
Type of housing	Site built homes	West	Total			0%	2%	85%	6%	1%	1%	1%	3%	0%	1%	1,243
			Category 1			0%	1%	93%	3%	0%	1%	1%	0%	0%	1%	294
			Category 2			0%	2%	85%	3%	2%	2%	1%	3%	1%	1%	283
			Category 3			0%	2%	85%	3%	2%	2%	1%	3%	1%	1%	283
			Category 4			0%	2%	83%	7%	1%	1%	1%	4%	0%	0%	254
			Category 5			0%	2%	83%	7%	1%	1%	1%	4%	0%	0%	254
			Non-Surge			0%	2%	86%	7%	1%	0%	2%	2%	0%	0%	270
			Inland			0%	1%	72%	16%	0%	0%	4%	5%	0%	2%	142
		Coastal County	Bay	Risk Zone	Total	0%	1%	88%	6%	1%	0%	0%	3%	0%	1%	224
					Surge	1%	0%	87%	5%	1%	1%	0%	3%	0%	1%	143
					Non-surge	0%	2%	88%	6%	1%	0%	1%	2%	0%	0%	81
			Escambia	Risk Zone	Total	0%	3%	82%	5%	2%	2%	1%	5%	0%	0%	222
					Surge	0%	4%	81%	4%	2%	2%	1%	6%	0%	0%	169
					Non-surge	0%	1%	85%	10%	0%	0%	2%	2%	0%	0%	53
			Okaloosa	Risk Zone	Total	1%	1%	91%	2%	1%	1%	2%	2%	0%	1%	223
					Surge	1%	1%	93%	1%	1%	1%	1%	2%	0%	0%	192
					Non-surge	0%	0%	84%	2%	0%	0%	9%	2%	0%	2%	31
			Santa Rosa	Risk Zone	Total	0%	3%	87%	6%	1%	1%	1%	0%	1%	0%	230
					Surge	0%	3%	87%	6%	0%	1%	2%	0%	1%	0%	175
					Non-surge	0%	4%	87%	5%	3%	0%	0%	1%	0%	0%	55
			Walton	Risk Zone	Total	0%	1%	86%	8%	1%	1%	1%	2%	0%	1%	202
					Surge	0%	1%	88%	6%	0%	1%	1%	1%	0%	1%	152
					Non-surge	0%	0%	81%	11%	2%	1%	0%	4%	0%	1%	50
		Inland County	Holmes			0%	2%	69%	17%	0%	0%	7%	5%	0%	0%	72
			Washington			0%	0%	75%	15%	0%	0%	2%	5%	0%	3%	70
	Mobile homes	West	Total			2%	3%	71%	16%	0%	1%	3%	2%	0%	3%	156
			Category 1			0%	0%	72%	20%	0%	8%	0%	0%	0%	0%	11
			Category 2			0%	0%	82%	9%	0%	2%	7%	0%	0%	0%	24
			Category 3			0%	0%	82%	9%	0%	2%	7%	0%	0%	0%	24
			Category 4			0%	3%	85%	8%	0%	0%	3%	1%	0%	0%	29
			Category 5			0%	3%	85%	8%	0%	0%	3%	1%	0%	0%	29
			Non-Surge			9%	0%	71%	15%	0%	0%	0%	0%	0%	4%	39
			Inland			0%	7%	60%	21%	0%	0%	3%	4%	0%	4%	53
		Coastal County	Bay	Risk Zone	Total	8%	0%	73%	5%	0%	5%	0%	0%	0%	8%	17
					Surge	0%	0%	89%	0%	0%	11%	0%	0%	0%	0%	9
					Non-surge	16%	0%	58%	10%	0%	0%	0%	0%	0%	16%	8
			Escambia	Risk Zone	Total	13%	0%	74%	14%	0%	0%	0%	0%	0%	0%	13
					Surge	0%	0%	85%	15%	0%	0%	0%	0%	0%	0%	8
					Non-surge	43%	0%	48%	9%	0%	0%	0%	0%	0%	0%	5
			Okaloosa	Risk Zone	Total	0%	0%	100%	0%	0%	0%	0%	0%	0%	0%	5
					Surge	0%	0%	100%	0%	0%	0%	0%	0%	0%	0%	3
					Non-surge	0%	0%	100%	0%	0%	0%	0%	0%	0%	0%	2
			Santa Rosa	Risk Zone	Total	0%	0%	76%	22%	0%	2%	0%	0%	0%	0%	16
					Surge	0%	0%	87%	9%	0%	4%	0%	0%	0%	0%	10
					Non-surge	0%	0%	56%	44%	0%	0%	0%	0%	0%	0%	6
			Walton	Risk Zone	Total	0%	2%	80%	12%	0%	0%	5%	1%	0%	0%	52
					Surge	0%	3%	76%	13%	0%	0%	8%	1%	0%	0%	34
					Non-surge	0%	0%	89%	11%	0%	0%	0%	0%	0%	0%	18
		Inland County	Holmes			0%	10%	63%	24%	0%	0%	3%	0%	0%	0%	26
			Washington			0%	5%	58%	19%	0%	0%	3%	8%	0%	8%	27

						Know Public shelters Don't Allow Pets Inside		
						Yes	No	Total
						Row %	Row %	Unweighted Count
Type of housing	Site built homes	West	Total			90%	10%	1,243
			Category 1			86%	14%	294
			Category 2			93%	7%	283
			Category 3			93%	7%	283
			Category 4			92%	8%	254
			Category 5			92%	8%	254
			Non-Surge			92%	8%	270
			Inland			88%	12%	142
		Coastal County	Bay	Risk Zone	Total	95%	5%	224
					Surge	96%	4%	143
					Non-surge	92%	8%	81
			Escambia	Risk Zone	Total	91%	9%	222
					Surge	90%	10%	169
					Non-surge	94%	6%	53
			Okaloosa	Risk Zone	Total	89%	11%	223
					Surge	89%	11%	192
					Non-surge	87%	13%	31
			Santa Rosa	Risk Zone	Total	88%	12%	230
					Surge	88%	12%	175
					Non-surge	88%	12%	55
			Walton	Risk Zone	Total	92%	8%	202
					Surge	91%	9%	152
					Non-surge	96%	4%	50
		Inland County	Holmes			87%	13%	72
			Washington			89%	11%	70
	Mobile homes	West	Total			91%	9%	156
			Category 1			100%	0%	11
			Category 2			94%	6%	24
			Category 3			94%	6%	24
			Category 4			88%	12%	29
			Category 5			88%	12%	29
			Non-Surge			83%	17%	39
			Inland			95%	5%	53
		Coastal County	Bay	Risk Zone	Total	92%	8%	17
					Surge	100%	0%	9
					Non-surge	84%	16%	8
			Escambia	Risk Zone	Total	93%	7%	13
					Surge	91%	9%	8
					Non-surge	100%	0%	5
			Okaloosa	Risk Zone	Total	100%	0%	5
					Surge	100%	0%	3
					Non-surge	100%	0%	2
			Santa Rosa	Risk Zone	Total	94%	6%	16
					Surge	100%	0%	10
					Non-surge	84%	16%	6
			Walton	Risk Zone	Total	83%	17%	52
					Surge	87%	13%	34
					Non-surge	75%	25%	18
		Inland County	Holmes			90%	10%	26
			Washington			99%	1%	27

						Would Not Evacuate Without Pet				
						Yes - would keep me from evacuating	No - I would evacuate to someplace else	Don't know	Other	Total
						Row %	Row %	Row %	Row %	Unweighted Count
Type of housing	Site built homes	West	Total			6%	91%	2%	1%	1,243
			Category 1			5%	94%	0%	0%	294
			Category 2			5%	93%	1%	1%	283
			Category 3			5%	93%	1%	1%	283
			Category 4			6%	90%	3%	1%	254
			Category 5			6%	90%	3%	1%	254
			Non-Surge			7%	87%	4%	2%	270
			Inland			2%	91%	2%	4%	142
		Coastal County	Bay	Risk Zone	Total	9%	87%	3%	1%	224
					Surge	9%	88%	3%	1%	143
					Non-surge	10%	86%	2%	3%	81
			Escambia	Risk Zone	Total	7%	89%	3%	1%	222
					Surge	7%	90%	2%	1%	169
					Non-surge	9%	85%	5%	1%	53
			Okaloosa	Risk Zone	Total	3%	93%	3%	1%	223
					Surge	3%	96%	1%	1%	192
					Non-surge	6%	79%	12%	2%	31
			Santa Rosa	Risk Zone	Total	4%	95%	0%	1%	230
					Surge	4%	96%	0%	1%	175
					Non-surge	4%	94%	0%	2%	55
			Walton	Risk Zone	Total	7%	91%	2%	1%	202
					Surge	7%	91%	2%	1%	152
					Non-surge	7%	90%	2%	1%	50
		Inland County	Holmes			1%	93%	3%	3%	72
			Washington			4%	90%	2%	5%	70
	Mobile homes	West	Total			3%	88%	2%	7%	156
			Category 1			14%	86%	0%	0%	11
			Category 2			0%	91%	0%	9%	24
			Category 3			0%	91%	0%	9%	24
			Category 4			6%	94%	0%	0%	29
			Category 5			6%	94%	0%	0%	29
			Non-Surge			4%	84%	5%	7%	39
			Inland			1%	86%	2%	11%	53
		Coastal County	Bay	Risk Zone	Total	17%	69%	0%	14%	17
					Surge	18%	82%	0%	0%	9
					Non-surge	16%	58%	0%	26%	8
			Escambia	Risk Zone	Total	0%	100%	0%	0%	13
					Surge	0%	100%	0%	0%	8
					Non-surge	0%	100%	0%	0%	5
			Okaloosa	Risk Zone	Total	0%	76%	0%	24%	5
					Surge	0%	56%	0%	44%	3
					Non-surge	0%	100%	0%	0%	2
			Santa Rosa	Risk Zone	Total	0%	88%	6%	6%	16
					Surge	0%	91%	0%	9%	10
					Non-surge	0%	83%	17%	0%	6
			Walton	Risk Zone	Total	4%	94%	2%	0%	52
					Surge	6%	94%	0%	0%	34
					Non-surge	0%	94%	6%	0%	18
		Inland County	Holmes			1%	86%	5%	8%	26
			Washington			1%	87%	0%	13%	27

						Do you believe that your home might ever be threatened by a wildfire?			
						Yes	No	Don't know	Total
						Row %	Row %	Row %	Unweighted Count
Type of housing	Site built homes	West	Total			30%	66%	4%	687
			Category 1			0%	100%	0%	6
			Category 2			31%	67%	2%	129
			Category 3			31%	67%	2%	129
			Category 4			37%	58%	5%	169
			Category 5			37%	58%	5%	169
			Non-Surge			23%	72%	5%	312
			Inland			50%	42%	8%	71
		Coastal County	Bay	Risk Zone	Total	26%	72%	2%	127
					Surge	30%	67%	3%	56
					Non-surge	24%	75%	1%	71
			Escambia	Risk Zone	Total	20%	71%	8%	128
					Surge	35%	54%	11%	60
					Non-surge	5%	89%	6%	68
			Okaloosa	Risk Zone	Total	26%	72%	2%	130
					Surge	25%	73%	1%	83
					Non-surge	26%	70%	4%	47
			Santa Rosa	Risk Zone	Total	30%	67%	3%	123
					Surge	33%	67%	0%	55
					Non-surge	28%	67%	5%	68
			Walton	Risk Zone	Total	42%	52%	6%	108
					Surge	48%	50%	2%	50
					Non-surge	35%	55%	10%	58
		Inland County	Holmes			45%	46%	9%	33
			Washington			53%	40%	7%	38
	Mobile homes	West	Total			50%	38%	11%	95
			Category 1			0%	100%	0%	1
			Category 2			81%	19%	0%	7
			Category 3			81%	19%	0%	7
			Category 4			55%	40%	5%	18
			Category 5			55%	40%	5%	18
			Non-Surge			38%	47%	15%	40
			Inland			60%	29%	11%	29
		Coastal County	Bay	Risk Zone	Total	56%	44%	0%	9
					Surge	92%	8%	0%	3
					Non-surge	35%	65%	0%	6
			Escambia	Risk Zone	Total	30%	38%	32%	8
					Surge	0%	100%	0%	1
					Non-surge	35%	29%	37%	7
			Okaloosa	Risk Zone	Total	21%	68%	11%	5
					Surge	0%	20%	80%	2
					Non-surge	25%	75%	0%	3
			Santa Rosa	Risk Zone	Total	29%	68%	3%	11
					Surge	24%	76%	0%	4
					Non-surge	33%	62%	5%	7
			Walton	Risk Zone	Total	61%	30%	9%	33
					Surge	73%	27%	0%	16
					Non-surge	50%	33%	17%	17
		Inland County	Holmes			62%	38%	0%	17
			Washington			58%	19%	23%	12

						If a wildfire threatened your community and public safety offi cials ordered you to evacuate, would you?			
						Yes	No	Don't know	Total
						Row %	Row %	Row %	Unweighted Count
Type of housing	Site built homes	West	Total			90%	6%	4%	687
			Category 1			91%	0%	9%	6
			Category 2			93%	2%	5%	129
			Category 3			93%	2%	5%	129
			Category 4			89%	8%	4%	169
			Category 5			89%	8%	4%	169
			Non-Surge			90%	7%	3%	312
			Inland			86%	7%	7%	71
		Coastal County	Bay	Risk Zone	Total	84%	12%	4%	127
					Surge	89%	6%	5%	56
					Non-surge	81%	16%	4%	71
			Escambia	Risk Zone	Total	93%	6%	2%	128
					Surge	94%	5%	1%	60
					Non-surge	91%	6%	2%	68
			Okaloosa	Risk Zone	Total	95%	1%	4%	130
					Surge	94%	2%	4%	83
					Non-surge	98%	0%	2%	47
			Santa Rosa	Risk Zone	Total	91%	6%	3%	123
					Surge	84%	10%	6%	55
					Non-surge	96%	3%	1%	68
			Walton	Risk Zone	Total	89%	6%	5%	108
					Surge	89%	5%	6%	50
					Non-surge	89%	7%	3%	58
		Inland County	Holmes			85%	9%	6%	33
			Washington			87%	6%	7%	38
	Mobile homes	West	Total			83%	13%	4%	95
			Category 1			100%	0%	0%	1
			Category 2			71%	29%	0%	7
			Category 3			71%	29%	0%	7
			Category 4			68%	27%	5%	18
			Category 5			68%	27%	5%	18
			Non-Surge			91%	6%	3%	40
			Inland			84%	12%	4%	29
		Coastal County	Bay	Risk Zone	Total	100%	0%	0%	9
					Surge	100%	0%	0%	3
					Non-surge	100%	0%	0%	6
			Escambia	Risk Zone	Total	84%	13%	3%	8
					Surge	0%	100%	0%	1
					Non-surge	96%	0%	4%	7
			Okaloosa	Risk Zone	Total	100%	0%	0%	5
					Surge	100%	0%	0%	2
					Non-surge	100%	0%	0%	3
			Santa Rosa	Risk Zone	Total	85%	4%	11%	11
					Surge	91%	9%	0%	4
					Non-surge	81%	0%	19%	7
			Walton	Risk Zone	Total	72%	25%	3%	33
					Surge	60%	33%	7%	16
					Non-surge	83%	17%	0%	17
		Inland County	Holmes			87%	13%	0%	17
			Washington			81%	10%	9%	12

						Where would you go if you evacuated because of a wildfire?					
						Public shelter	Friend/relative	Hotel/motel	Other	Don't know	Total
						Row %	Row %	Row %	Row %	Row %	Unweighted Count
Type of housing	Site built homes	West	Total			6%	51%	22%	8%	13%	687
			Category 1			0%	71%	6%	14%	9%	6
			Category 2			8%	44%	22%	8%	19%	129
			Category 3			8%	44%	22%	8%	19%	129
			Category 4			4%	50%	29%	7%	10%	169
			Category 5			4%	50%	29%	7%	10%	169
			Non-Surge			6%	54%	19%	8%	13%	312
			Inland			13%	45%	24%	9%	9%	71
		Coastal County	Bay	Risk Zone	Total	7%	42%	26%	13%	13%	127
					Surge	3%	32%	42%	9%	13%	56
					Non-surge	9%	47%	17%	15%	13%	71
			Escambia	Risk Zone	Total	3%	53%	23%	7%	14%	128
					Surge	2%	44%	30%	6%	17%	60
					Non-surge	5%	62%	15%	7%	11%	68
			Okaloosa	Risk Zone	Total	3%	52%	24%	5%	15%	130
					Surge	3%	54%	21%	5%	17%	83
					Non-surge	3%	50%	28%	6%	13%	47
			Santa Rosa	Risk Zone	Total	8%	53%	20%	10%	10%	123
					Surge	12%	50%	18%	13%	6%	55
					Non-surge	3%	55%	21%	8%	13%	68
			Walton	Risk Zone	Total	9%	57%	16%	5%	14%	108
					Surge	7%	56%	19%	5%	13%	50
					Non-surge	10%	57%	13%	4%	16%	58
		Inland County	Holmes			25%	37%	18%	5%	15%	33
			Washington			4%	51%	27%	12%	5%	38
	Mobile homes	West	Total			7%	68%	8%	7%	9%	95
			Category 1			0%	0%	100%	0%	0%	1
			Category 2			0%	32%	39%	0%	29%	7
			Category 3			0%	32%	39%	0%	29%	7
			Category 4			0%	73%	8%	9%	10%	18
			Category 5			0%	73%	8%	9%	10%	18
			Non-Surge			6%	73%	10%	0%	11%	40
			Inland			14%	66%	0%	16%	3%	29
		Coastal County	Bay	Risk Zone	Total	11%	76%	13%	0%	0%	9
					Surge	0%	92%	8%	0%	0%	3
					Non-surge	17%	66%	16%	0%	0%	6
			Escambia	Risk Zone	Total	8%	54%	0%	13%	25%	8
					Surge	0%	0%	0%	100%	0%	1
					Non-surge	10%	62%	0%	0%	29%	7
			Okaloosa	Risk Zone	Total	0%	100%	0%	0%	0%	5
					Surge	0%	100%	0%	0%	0%	2
					Non-surge	0%	100%	0%	0%	0%	3
			Santa Rosa	Risk Zone	Total	3%	61%	11%	0%	25%	11
					Surge	0%	67%	0%	0%	33%	4
					Non-surge	5%	57%	19%	0%	19%	7
			Walton	Risk Zone	Total	1%	67%	21%	1%	10%	33
					Surge	0%	61%	24%	2%	13%	16
					Non-surge	2%	74%	18%	0%	7%	17
		Inland County	Holmes			24%	54%	0%	16%	5%	17
			Washington			4%	79%	0%	16%	1%	12

						Since you have been living in this location, have you ever evacuated your home because of a wildfire?		
						Yes	No	Total
						Row %	Row %	Unweighted Count
Type of housing	Site built homes	West	Total			2%	98%	687
			Category 1			0%	100%	6
			Category 2			5%	95%	129
			Category 3			5%	95%	129
			Category 4			0%	100%	169
			Category 5			0%	100%	169
			Non-Surge			1%	99%	312
			Inland			2%	98%	71
		Coastal County	Bay	Risk Zone	Total	0%	100%	127
					Surge	0%	100%	56
					Non-surge	0%	100%	71
			Escambia	Risk Zone	Total	1%	99%	128
					Surge	3%	97%	60
					Non-surge	0%	100%	68
			Okaloosa	Risk Zone	Total	2%	98%	130
					Surge	0%	100%	83
					Non-surge	5%	95%	47
			Santa Rosa	Risk Zone	Total	1%	99%	123
					Surge	3%	97%	55
					Non-surge	0%	100%	68
			Walton	Risk Zone	Total	3%	97%	108
					Surge	4%	96%	50
					Non-surge	2%	98%	58
		Inland County	Holmes			0%	100%	33
			Washington			3%	97%	38
	Mobile homes	West	Total			2%	98%	95
			Category 1			0%	100%	1
			Category 2			26%	74%	7
			Category 3			26%	74%	7
			Category 4			0%	100%	18
			Category 5			0%	100%	18
			Non-Surge			0%	100%	40
			Inland			3%	97%	29
		Coastal County	Bay	Risk Zone	Total	0%	100%	9
					Surge	0%	100%	3
					Non-surge	0%	100%	6
			Escambia	Risk Zone	Total	0%	100%	8
					Surge	0%	100%	1
					Non-surge	0%	100%	7
			Okaloosa	Risk Zone	Total	0%	100%	5
					Surge	0%	100%	2
					Non-surge	0%	100%	3
			Santa Rosa	Risk Zone	Total	0%	100%	11
					Surge	0%	100%	4
					Non-surge	0%	100%	7
			Walton	Risk Zone	Total	4%	96%	33
					Surge	8%	92%	16
					Non-surge	0%	100%	17
		Inland County	Holmes			5%	95%	17
			Washington			0%	100%	12

						Did you go to: Read first 3 choices, then read “or someplace else?”					
						Public shelter (or Red Cross shelter)	Friend/relative	Hotel/motel	Other	Don't know	Total
						Row %	Row %	Row %	Row %	Row %	Unweighted Count
Type of housing	Site built homes	West	Total			0%	16%	26%	49%	9%	11
			Category 2			0%	30%	11%	43%	17%	6
			Category 3			0%	30%	11%	43%	17%	6
			Non-Surge			0%	0%	31%	69%	0%	4
			Inland			0%	0%	100%	0%	0%	1
		Coastal County	Bay	Risk Zone	Total	0%	0%	100%	0%	0%	1
					Non-surge	0%	0%	100%	0%	0%	1
			Escambia	Risk Zone	Total	0%	0%	14%	86%	0%	2
					Surge	0%	0%	14%	86%	0%	2
			Okaloosa	Risk Zone	Total	0%	0%	0%	100%	0%	2
					Non-surge	0%	0%	0%	100%	0%	2
			Santa Rosa	Risk Zone	Total	0%	100%	0%	0%	0%	1
					Surge	0%	100%	0%	0%	0%	1
			Walton	Risk Zone	Total	0%	0%	41%	29%	29%	4
					Surge	0%	0%	16%	42%	42%	3
					Non-surge	0%	0%	100%	0%	0%	1
		Inland County	Washington			0%	0%	100%	0%	0%	1
	Mobile homes	West	Total			46%	12%	0%	0%	43%	3
			Category 2			0%	21%	0%	0%	79%	2
			Category 3			0%	21%	0%	0%	79%	2
			Inland			100%	0%	0%	0%	0%	1
		Coastal County	Walton	Risk Zone	Total	0%	21%	0%	0%	79%	2
					Surge	0%	21%	0%	0%	79%	2
		Inland County	Holmes			100%	0%	0%	0%	0%	1

						Do you believe that your home might ever be threatened by freshwater flooding?			
						Yes	No	Don't know	Total
						Row %	Row %	Row %	Unweighted Count
Type of housing	Site built homes	West	Total			18%	79%	3%	679
			Category 1			19%	79%	2%	170
			Category 2			18%	80%	2%	137
			Category 3			18%	80%	2%	137
			Category 4			16%	77%	7%	204
			Category 5			16%	77%	7%	204
			Non-Surge			20%	79%	1%	95
			Inland			15%	83%	2%	73
		Coastal County	Bay	Risk Zone	Total	18%	80%	2%	121
					Surge	17%	82%	2%	88
					Non-surge	23%	74%	3%	33
			Escambia	Risk Zone	Total	18%	75%	7%	127
					Surge	17%	74%	9%	104
					Non-surge	22%	78%	0%	23
			Okaloosa	Risk Zone	Total	17%	80%	3%	129
					Surge	17%	80%	3%	129
			Santa Rosa	Risk Zone	Total	20%	79%	1%	118
					Surge	18%	81%	1%	98
					Non-surge	31%	69%	0%	20
			Walton	Risk Zone	Total	15%	83%	2%	111
					Surge	18%	79%	3%	92
					Non-surge	0%	100%	0%	19
		Inland County	Holmes			14%	83%	4%	37
			Washington			17%	83%	0%	36
	Mobile homes	West	Total			12%	85%	3%	78
			Category 1			3%	97%	0%	9
			Category 2			0%	83%	17%	11
			Category 3			0%	83%	17%	11
			Category 4			14%	86%	0%	20
			Category 5			14%	86%	0%	20
			Non-Surge			10%	90%	0%	11
			Inland			16%	81%	3%	27
		Coastal County	Bay	Risk Zone	Total	13%	87%	0%	9
					Surge	0%	100%	0%	7
					Non-surge	39%	61%	0%	2
			Escambia	Risk Zone	Total	38%	62%	0%	8
					Surge	41%	59%	0%	6
					Non-surge	0%	100%	0%	2
			Okaloosa	Risk Zone	Total	0%	100%	0%	1
					Surge	0%	100%	0%	1
			Santa Rosa	Risk Zone	Total	0%	81%	19%	9
					Surge	0%	66%	34%	6
					Non-surge	0%	100%	0%	3
			Walton	Risk Zone	Total	1%	99%	0%	24
					Surge	1%	99%	0%	20
					Non-surge	0%	100%	0%	4
		Inland County	Holmes			14%	86%	0%	13
			Washington			19%	74%	7%	14

						If freshwater flooding threatened your community and public safety officials ordered you to evacuate, would you?			
						Yes	No	Don't know/depends	Total
						Row %	Row %	Row %	Unweighted Count
Type of housing	Site built homes	West	Total			75%	19%	6%	679
			Category 1			70%	22%	8%	170
			Category 2			72%	21%	7%	137
			Category 3			72%	21%	7%	137
			Category 4			78%	19%	3%	204
			Category 5			78%	19%	3%	204
			Non-Surge			80%	16%	4%	95
			Inland			74%	19%	7%	73
		Coastal County	Bay	Risk Zone	Total	69%	25%	7%	121
					Surge	68%	25%	8%	88
					Non-surge	71%	25%	4%	33
			Escambia	Risk Zone	Total	87%	9%	4%	127
					Surge	86%	9%	5%	104
					Non-surge	92%	6%	3%	23
			Okaloosa	Risk Zone	Total	77%	18%	6%	129
					Surge	77%	18%	6%	129
			Santa Rosa	Risk Zone	Total	63%	30%	7%	118
					Surge	61%	32%	7%	98
					Non-surge	75%	18%	7%	20
			Walton	Risk Zone	Total	73%	23%	4%	111
					Surge	70%	25%	4%	92
					Non-surge	85%	13%	2%	19
		Inland County	Holmes			68%	28%	4%	37
			Washington			79%	12%	9%	36
	Mobile homes	West	Total			71%	25%	4%	78
			Category 1			58%	42%	0%	9
			Category 2			74%	22%	4%	11
			Category 3			74%	22%	4%	11
			Category 4			60%	31%	9%	20
			Category 5			60%	31%	9%	20
			Non-Surge			98%	2%	0%	11
			Inland			75%	24%	1%	27
		Coastal County	Bay	Risk Zone	Total	68%	32%	0%	9
					Surge	53%	47%	0%	7
					Non-surge	100%	0%	0%	2
			Escambia	Risk Zone	Total	88%	12%	0%	8
					Surge	90%	10%	0%	6
					Non-surge	61%	39%	0%	2
			Okaloosa	Risk Zone	Total	0%	0%	100%	1
					Surge	0%	0%	100%	1
			Santa Rosa	Risk Zone	Total	71%	29%	0%	9
					Surge	48%	52%	0%	6
					Non-surge	100%	0%	0%	3
			Walton	Risk Zone	Total	66%	29%	5%	24
					Surge	60%	34%	6%	20
					Non-surge	100%	0%	0%	4
		Inland County	Holmes			84%	16%	0%	13
			Washington			63%	34%	3%	14

						Where would you go if you evacuated because of freshwater flooding?					
						Public shelter	Friend/relative	Hotel/motel	Other	Don't know	Total
						Row %	Row %	Row %	Row %	Row %	Unweighted Count
Type of housing	Site built homes	West	Total			7%	45%	21%	17%	11%	679
			Category 1			3%	35%	28%	22%	12%	170
			Category 2			9%	52%	22%	8%	9%	137
			Category 3			9%	52%	22%	8%	9%	137
			Category 4			9%	45%	22%	15%	9%	204
			Category 5			9%	45%	22%	15%	9%	204
			Non-Surge			6%	45%	11%	25%	12%	95
			Inland			11%	52%	12%	14%	10%	73
		Coastal County	Bay	Risk Zone	Total	5%	46%	20%	21%	9%	121
					Surge	4%	45%	28%	13%	10%	88
					Non-surge	7%	48%	1%	39%	5%	33
			Escambia	Risk Zone	Total	12%	42%	20%	18%	8%	127
					Surge	12%	45%	21%	16%	6%	104
					Non-surge	13%	29%	15%	24%	19%	23
			Okaloosa	Risk Zone	Total	5%	48%	26%	7%	14%	129
					Surge	5%	48%	26%	7%	14%	129
			Santa Rosa	Risk Zone	Total	4%	44%	20%	24%	8%	118
					Surge	5%	41%	23%	26%	5%	98
					Non-surge	0%	57%	6%	15%	22%	20
			Walton	Risk Zone	Total	5%	41%	24%	16%	15%	111
					Surge	6%	37%	23%	17%	17%	92
					Non-surge	0%	56%	29%	10%	5%	19
		Inland County	Holmes			4%	55%	15%	15%	11%	37
			Washington			16%	50%	10%	14%	10%	36
	Mobile homes	West	Total			12%	50%	10%	16%	11%	78
			Category 1			3%	33%	22%	30%	12%	9
			Category 2			4%	40%	22%	22%	12%	11
			Category 3			4%	40%	22%	22%	12%	11
			Category 4			9%	60%	4%	9%	18%	20
			Category 5			9%	60%	4%	9%	18%	20
			Non-Surge			19%	48%	10%	0%	24%	11
			Inland			17%	50%	10%	22%	1%	27
		Coastal County	Bay	Risk Zone	Total	3%	44%	13%	32%	8%	9
					Surge	5%	18%	19%	47%	12%	7
					Non-surge	0%	100%	0%	0%	0%	2
			Escambia	Risk Zone	Total	4%	57%	20%	0%	20%	8
					Surge	0%	58%	21%	0%	21%	6
					Non-surge	61%	39%	0%	0%	0%	2
			Okaloosa	Risk Zone	Total	0%	100%	0%	0%	0%	1
					Surge	0%	100%	0%	0%	0%	1
			Santa Rosa	Risk Zone	Total	24%	0%	35%	24%	17%	9
					Surge	9%	0%	40%	43%	9%	6
					Non-surge	45%	0%	29%	0%	27%	3
			Walton	Risk Zone	Total	9%	62%	0%	9%	20%	24
					Surge	10%	63%	0%	11%	16%	20
					Non-surge	0%	59%	0%	0%	41%	4
		Inland County	Holmes			21%	54%	2%	21%	2%	13
			Washington			12%	44%	20%	24%	0%	14

						Since you have been living in this location, have you ever evacuated your home because of freshwater flooding?			
						Yes	No	Don't know	Total
						Row %	Row %	Row %	Unweighted Count
Type of housing	Site built homes	West	Total			2%	98%	0%	679
			Category 1			2%	98%	0%	170
			Category 2			5%	95%	0%	137
			Category 3			5%	95%	0%	137
			Category 4			0%	100%	0%	204
			Category 5			0%	100%	0%	204
			Non-Surge			1%	99%	0%	95
			Inland			5%	95%	0%	73
		Coastal County	Bay	Risk Zone	Total	2%	98%	0%	121
					Surge	3%	97%	0%	88
					Non-surge	0%	100%	0%	33
			Escambia	Risk Zone	Total	1%	99%	0%	127
					Surge	1%	99%	0%	104
					Non-surge	0%	100%	0%	23
			Okaloosa	Risk Zone	Total	3%	97%	0%	129
					Surge	3%	97%	0%	129
			Santa Rosa	Risk Zone	Total	3%	97%	0%	118
					Surge	4%	96%	0%	98
					Non-surge	0%	100%	0%	20
			Walton	Risk Zone	Total	2%	98%	0%	111
					Surge	2%	98%	0%	92
					Non-surge	5%	95%	0%	19
		Inland County	Holmes			5%	95%	0%	37
			Washington			4%	96%	0%	36
	Mobile homes	West	Total			2%	98%	0%	78
			Category 1			0%	97%	3%	9
			Category 2			0%	100%	0%	11
			Category 3			0%	100%	0%	11
			Category 4			0%	100%	0%	20
			Category 5			0%	100%	0%	20
			Non-Surge			0%	100%	0%	11
			Inland			5%	95%	0%	27
		Coastal County	Bay	Risk Zone	Total	0%	100%	0%	9
					Surge	0%	100%	0%	7
					Non-surge	0%	100%	0%	2
			Escambia	Risk Zone	Total	0%	100%	0%	8
					Surge	0%	100%	0%	6
					Non-surge	0%	100%	0%	2
			Okaloosa	Risk Zone	Total	0%	100%	0%	1
					Surge	0%	100%	0%	1
			Santa Rosa	Risk Zone	Total	0%	100%	0%	9
					Surge	0%	100%	0%	6
					Non-surge	0%	100%	0%	3
			Walton	Risk Zone	Total	0%	99%	1%	24
					Surge	0%	99%	1%	20
					Non-surge	0%	100%	0%	4
		Inland County	Holmes			9%	91%	0%	13
			Washington			0%	100%	0%	14

						Did you go to: Read first 3 choices, then read “or someplace else?”					
						Public shelter (or Red Cross shelter)	Friend/relative	Hotel/motel	Other	Don't know	Total
						Row %	Row %	Row %	Row %	Row %	Unweighted Count
Type of housing	Site built homes	West	Total			6%	39%	26%	21%	9%	17
			Category 1			0%	22%	43%	35%	0%	4
			Category 2			0%	61%	19%	0%	19%	6
			Category 3			0%	61%	19%	0%	19%	6
			Category 4			0%	0%	0%	100%	0%	1
			Category 5			0%	0%	0%	100%	0%	1
			Non-Surge			0%	0%	100%	0%	0%	1
			Inland			36%	27%	0%	36%	0%	5
		Coastal County	Bay	Risk Zone	Total	0%	100%	0%	0%	0%	2
					Surge	0%	100%	0%	0%	0%	2
			Escambia	Risk Zone	Total	0%	100%	0%	0%	0%	2
					Surge	0%	100%	0%	0%	0%	2
			Okaloosa	Risk Zone	Total	0%	0%	71%	29%	0%	3
					Surge	0%	0%	71%	29%	0%	3
			Santa Rosa	Risk Zone	Total	0%	28%	28%	44%	0%	3
					Surge	0%	28%	28%	44%	0%	3
			Walton	Risk Zone	Total	0%	0%	39%	0%	61%	2
					Surge	0%	0%	0%	0%	100%	1
					Non-surge	0%	0%	100%	0%	0%	1
		Inland County	Holmes			0%	20%	0%	80%	0%	2
			Washington			66%	34%	0%	0%	0%	3
	Mobile homes	West	Total			0%	14%	0%	86%	0%	2
			Inland			0%	14%	0%	86%	0%	2
		Inland County	Holmes			0%	14%	0%	86%	0%	2

						Do you believe that your home might ever be threatened by a hazardous material accident?			
						Yes	No	Don't know	Total
						Row %	Row %	Row %	Unweighted Count
Type of housing	Site built homes	West	Total			18%	75%	7%	690
			Category 1			17%	76%	7%	327
			Category 2			17%	77%	6%	220
			Category 3			17%	77%	6%	220
			Category 4			16%	79%	5%	34
			Category 5			16%	79%	5%	34
			Non-Surge			15%	82%	3%	32
			Inland			32%	59%	10%	77
		Coastal County	Bay	Risk Zone	Total	16%	78%	6%	123
					Surge	15%	78%	7%	93
					Non-surge	18%	78%	4%	30
			Escambia	Risk Zone	Total	14%	81%	5%	123
					Surge	14%	81%	5%	123
			Okaloosa	Risk Zone	Total	19%	75%	7%	131
					Surge	19%	75%	7%	131
			Santa Rosa	Risk Zone	Total	21%	74%	5%	125
					Surge	22%	73%	5%	124
					Non-surge	0%	100%	0%	1
			Walton	Risk Zone	Total	14%	76%	10%	111
					Surge	15%	76%	10%	110
					Non-surge	0%	100%	0%	1
		Inland County	Holmes			33%	66%	1%	39
			Washington			30%	51%	19%	38
	Mobile homes	West	Total			22%	72%	6%	59
			Category 1			0%	100%	0%	13
			Category 2			14%	81%	5%	17
			Category 3			14%	81%	5%	17
			Category 4			0%	85%	15%	3
			Category 5			0%	85%	15%	3
			Non-Surge			22%	44%	34%	4
			Inland			35%	61%	4%	22
		Coastal County	Bay	Risk Zone	Total	26%	49%	25%	9
					Surge	24%	67%	9%	6
					Non-surge	28%	28%	44%	3
			Escambia	Risk Zone	Total	0%	100%	0%	4
					Surge	0%	100%	0%	4
			Okaloosa	Risk Zone	Total	0%	100%	0%	1
					Surge	0%	100%	0%	1
			Santa Rosa	Risk Zone	Total	5%	95%	0%	10
					Surge	5%	95%	0%	10
			Walton	Risk Zone	Total	5%	90%	6%	13
					Surge	5%	88%	7%	12
					Non-surge	0%	100%	0%	1
		Inland County	Holmes			49%	51%	0%	10
			Washington			26%	68%	6%	12

						If a hazardous material accident threatened your community and public safety officials ordered you to evacuate, would you?			
						Yes	No	Don't know/depends	Total
						Row %	Row %	Row %	Unweighted Count
Type of housing	Site built homes	West	Total			94%	3%	3%	690
			Category 1			95%	2%	3%	327
			Category 2			95%	2%	3%	220
			Category 3			95%	2%	3%	220
			Category 4			87%	4%	9%	34
			Category 5			87%	4%	9%	34
			Non-Surge			88%	4%	8%	32
			Inland			93%	5%	2%	77
		Coastal County	Bay	Risk Zone	Total	91%	2%	7%	123
					Surge	92%	2%	6%	93
					Non-surge	90%	1%	9%	30
			Escambia	Risk Zone	Total	96%	1%	3%	123
					Surge	96%	1%	3%	123
			Okaloosa	Risk Zone	Total	94%	1%	4%	131
					Surge	94%	1%	4%	131
			Santa Rosa	Risk Zone	Total	96%	2%	1%	125
					Surge	96%	3%	1%	124
					Non-surge	100%	0%	0%	1
			Walton	Risk Zone	Total	92%	5%	2%	111
					Surge	94%	4%	3%	110
					Non-surge	0%	100%	0%	1
		Inland County	Holmes			89%	8%	3%	39
			Washington			98%	1%	1%	38
	Mobile homes	West	Total			79%	2%	19%	59
			Category 1			75%	0%	25%	13
			Category 2			92%	0%	8%	17
			Category 3			92%	0%	8%	17
			Category 4			100%	0%	0%	3
			Category 5			100%	0%	0%	3
			Non-Surge			66%	0%	34%	4
			Inland			75%	4%	21%	22
		Coastal County	Bay	Risk Zone	Total	54%	0%	46%	9
					Surge	52%	0%	48%	6
					Non-surge	56%	0%	44%	3
			Escambia	Risk Zone	Total	100%	0%	0%	4
					Surge	100%	0%	0%	4
			Okaloosa	Risk Zone	Total	100%	0%	0%	1
					Surge	100%	0%	0%	1
			Santa Rosa	Risk Zone	Total	100%	0%	0%	10
					Surge	100%	0%	0%	10
			Walton	Risk Zone	Total	82%	0%	18%	13
					Surge	80%	0%	20%	12
					Non-surge	100%	0%	0%	1
		Inland County	Holmes			100%	0%	0%	10
			Washington			60%	6%	34%	12

						Where would you go if you evacuated because of a hazardous material accident?					
						Public shelter	Friend/relative	Hotel/motel	Other	Don't know	Total
						Row %	Row %	Row %	Row %	Row %	Unweighted Count
Type of housing	Site built homes	West	Total			4%	44%	22%	14%	17%	690
			Category 1			1%	41%	24%	17%	17%	327
			Category 2			4%	46%	19%	13%	18%	220
			Category 3			4%	46%	19%	13%	18%	220
			Category 4			0%	30%	28%	10%	31%	34
			Category 5			0%	30%	28%	10%	31%	34
			Non-Surge			9%	43%	16%	13%	19%	32
			Inland			12%	55%	22%	6%	6%	77
		Coastal County	Bay	Risk Zone	Total	7%	42%	18%	12%	20%	123
					Surge	6%	45%	18%	12%	19%	93
					Non-surge	11%	35%	19%	12%	23%	30
			Escambia	Risk Zone	Total	3%	35%	22%	14%	25%	123
					Surge	3%	35%	22%	14%	25%	123
			Okaloosa	Risk Zone	Total	0%	42%	18%	16%	24%	131
					Surge	0%	42%	18%	16%	24%	131
			Santa Rosa	Risk Zone	Total	1%	53%	29%	10%	7%	125
					Surge	1%	50%	31%	11%	8%	124
					Non-surge	0%	100%	0%	0%	0%	1
			Walton	Risk Zone	Total	1%	38%	21%	24%	15%	111
					Surge	1%	39%	21%	23%	16%	110
					Non-surge	0%	0%	0%	100%	0%	1
		Inland County	Holmes			6%	55%	23%	8%	9%	39
			Washington			18%	55%	20%	4%	3%	38
	Mobile homes	West	Total			10%	36%	15%	24%	15%	59
			Category 1			0%	32%	10%	41%	18%	13
			Category 2			6%	63%	11%	2%	18%	17
			Category 3			6%	63%	11%	2%	18%	17
			Category 4			0%	85%	15%	0%	0%	3
			Category 5			0%	85%	15%	0%	0%	3
			Non-Surge			0%	22%	22%	22%	34%	4
			Inland			19%	24%	19%	29%	9%	22
		Coastal County	Bay	Risk Zone	Total	0%	18%	13%	18%	51%	9
					Surge	0%	9%	24%	9%	57%	6
					Non-surge	0%	28%	0%	28%	44%	3
			Escambia	Risk Zone	Total	0%	90%	10%	0%	0%	4
					Surge	0%	90%	10%	0%	0%	4
			Okaloosa	Risk Zone	Total	0%	100%	0%	0%	0%	1
					Surge	0%	100%	0%	0%	0%	1
			Santa Rosa	Risk Zone	Total	10%	70%	0%	3%	17%	10
					Surge	10%	70%	0%	3%	17%	10
			Walton	Risk Zone	Total	0%	26%	26%	43%	5%	13
					Surge	0%	30%	16%	49%	5%	12
					Non-surge	0%	0%	100%	0%	0%	1
		Inland County	Holmes			25%	39%	0%	21%	15%	10
			Washington			15%	15%	30%	34%	6%	12

						Since you have been living in this location, have you ever evacuated your home because of a hazardous material accident?		
						Yes	No	Total
						Row %	Row %	Unweighted Count
Type of housing	Site built homes	West	Total			1%	99%	690
			Category 1			1%	99%	327
			Category 2			0%	100%	220
			Category 3			0%	100%	220
			Category 4			0%	100%	34
			Category 5			0%	100%	34
			Non-Surge			4%	96%	32
			Inland			2%	98%	77
		Coastal County	Bay	Risk Zone	Total	1%	99%	123
					Surge	0%	100%	93
					Non-surge	4%	96%	30
			Escambia	Risk Zone	Total	0%	100%	123
					Surge	0%	100%	123
			Okaloosa	Risk Zone	Total	0%	100%	131
					Surge	0%	100%	131
			Santa Rosa	Risk Zone	Total	2%	98%	125
					Surge	2%	98%	124
					Non-surge	0%	100%	1
			Walton	Risk Zone	Total	0%	100%	111
					Surge	0%	100%	110
					Non-surge	0%	100%	1
		Inland County	Holmes			4%	96%	39
			Washington			0%	100%	38
	Mobile homes	West	Total			3%	97%	59
			Category 1			0%	100%	13
			Category 2			12%	88%	17
			Category 3			12%	88%	17
			Category 4			0%	100%	3
			Category 5			0%	100%	3
			Non-Surge			0%	100%	4
			Inland			0%	100%	22
		Coastal County	Bay	Risk Zone	Total	0%	100%	9
					Surge	0%	100%	6
					Non-surge	0%	100%	3
			Escambia	Risk Zone	Total	0%	100%	4
					Surge	0%	100%	4
			Okaloosa	Risk Zone	Total	0%	100%	1
					Surge	0%	100%	1
			Santa Rosa	Risk Zone	Total	20%	80%	10
					Surge	20%	80%	10
			Walton	Risk Zone	Total	0%	100%	13
					Surge	0%	100%	12
					Non-surge	0%	100%	1
		Inland County	Holmes			0%	100%	10
			Washington			0%	100%	12

						Did you go to: Read first 3 choices, then read “or someplace else?”			
						Friend/relative	Other	Don't know	Total
						Row %	Row %	Row %	Unweighted Count
Type of housing	Site built homes	West	Total			43%	29%	29%	5
			Category 1			100%	0%	0%	2
			Category 2			100%	0%	0%	1
			Category 3			100%	0%	0%	1
			Non-Surge			0%	100%	0%	1
			Inland			0%	0%	100%	1
		Coastal County	Bay	Risk Zone	Total	0%	100%	0%	1
					Non-surge	0%	100%	0%	1
			Santa Rosa	Risk Zone	Total	100%	0%	0%	3
					Surge	100%	0%	0%	3
		Inland County	Holmes			0%	0%	100%	1
	Mobile homes	West	Total			0%	100%	0%	1
			Category 2			0%	100%	0%	1
			Category 3			0%	100%	0%	1
		Coastal County	Santa Rosa	Risk Zone	Total	0%	100%	0%	1
					Surge	0%	100%	0%	1

						Suppose there was a hazardous material accident but public safety officials advised you to stay indoors rather than trying to evacuate. Would you stay indoors?			
						Yes	No	Don't know/depends	Total
						Row %	Row %	Row %	Unweighted Count
Type of housing	Site built homes	West	Total			84%	8%	8%	691
			Category 1			86%	8%	6%	328
			Category 2			89%	5%	6%	220
			Category 3			89%	5%	6%	220
			Category 4			72%	11%	17%	34
			Category 5			72%	11%	17%	34
			Non-Surge			71%	12%	17%	32
			Inland			77%	17%	6%	77
		Coastal County	Bay	Risk Zone	Total	81%	9%	10%	123
					Surge	88%	7%	6%	93
					Non-surge	64%	14%	21%	30
			Escambia	Risk Zone	Total	84%	6%	9%	123
					Surge	84%	6%	9%	123
			Okaloosa	Risk Zone	Total	93%	3%	4%	131
					Surge	93%	3%	4%	131
			Santa Rosa	Risk Zone	Total	84%	10%	7%	126
					Surge	83%	10%	7%	125
					Non-surge	100%	0%	0%	1
			Walton	Risk Zone	Total	83%	9%	8%	111
					Surge	82%	9%	8%	110
					Non-surge	100%	0%	0%	1
		Inland County	Holmes			72%	23%	5%	39
			Washington			82%	11%	7%	38
	Mobile homes	West	Total			81%	16%	3%	59
			Category 1			82%	18%	0%	13
			Category 2			73%	15%	12%	17
			Category 3			73%	15%	12%	17
			Category 4			61%	39%	0%	3
			Category 5			61%	39%	0%	3
			Non-Surge			78%	22%	0%	4
			Inland			86%	13%	1%	22
		Coastal County	Bay	Risk Zone	Total	69%	31%	0%	9
					Surge	67%	33%	0%	6
					Non-surge	72%	28%	0%	3
			Escambia	Risk Zone	Total	75%	25%	0%	4
					Surge	75%	25%	0%	4
			Okaloosa	Risk Zone	Total	100%	0%	0%	1
					Surge	100%	0%	0%	1
			Santa Rosa	Risk Zone	Total	87%	0%	13%	10
					Surge	87%	0%	13%	10
			Walton	Risk Zone	Total	71%	24%	6%	13
					Surge	67%	27%	7%	12
					Non-surge	100%	0%	0%	1
		Inland County	Holmes			96%	0%	4%	10
			Washington			79%	21%	0%	12